

98/9

**New Zealand
seismological
report
1996**

**Seismological
Observatory Bulletin
E-178**

D E Maunder (ed.)

1998

**New Zealand
seismological report 1996**

Seismological Observatory Bulletin E-178

D E Maunder (ed.)

Institute of Geological & Nuclear Sciences science report 98/9

**Institute of Geological & Nuclear Sciences Limited
Lower Hutt, New Zealand
June 1998**

RECOMMENDED BIBLIOGRAPHIC REFERENCE

Maunder, D.E. (ed.) 1998. New Zealand seismological report 1996. Seismological Observatory Bulletin E-178. *Institute of Geological & Nuclear Sciences science report 98/9*. 150 p.

POSTAL SERVICE

All measurement and interpretation of records is carried out at the central station. Requests and communications should therefore be sent to:

The Chief Seismologist
Seismological Observatory
P O Box 30-368
Lower Hutt
NEW ZEALAND

or to FAX No. + 64-4-570-1440

Correspondents are asked to note that surface mails from Europe and the Americas are infrequent, and that articles not sent by airmail may take four or five months to reach us.

CONTENTS

	Page
Introduction	1
Staff in 1996	2
New Zealand Seismicity in 1996	4
Instrumentation in 1996	5
Instrumental Changes in 1996	5
Index of Station Codes and Positions	6
Instrumentation and Lithology - National Network	10
- IRIS and local networks	15
Temporary network	20
Response Curve	21
National Network map	22
Auckland and Taranaki Networks map	23
Volcanic and Hawkes Bay Networks map	24
Wellington Network map	25
Clyde Network map.....	26
Pacific Island Stations map	27
Timing Arrangements.....	28
Origin Information	29
Content	29
Determination of Origins.....	29
Magnitudes	30

	Page
Calculation of Amplitudes.....	31
Map of Stations used for Magnitude Determinations.....	33
Data from the National Network	34
Summary of Origin and Magnitude Determinations	35
Lists of Origins	97
$M_L \geq 5$	98
Wellington.....	99
Tuamotu Archipeligo Nuclear Explosions.....	132
Non-Instrumental Data.....	133
The Felt Reporting System.....	133
Map Showing Standard Reporting Localities.....	134
Index of Standard Reporting Localities.....	135
Earthquakes Felt in Standard Localities	136
Shocks Reported from Outside New Zealand	139
Publications by Observatory Staff.....	140
Observatory Services	145
Publications	145
Earthquake Catalogue.....	145
Earthquake Map Section	146
Index	146

INTRODUCTION

The form of this Report follows lines established in recent years. The main list of regional shocks contains only earthquakes of magnitude 3.5 or greater located within 10° of Wellington, and smaller earthquakes known to have been felt in New Zealand. Many other earthquakes have however been assigned serial numbers, so the serials of the shocks listed are often not consecutive.

Phase data are not published here, but are instead sent to the International Seismological Centre, and appear in their bulletins, which constitute the only medium now in use for routine reporting of arrival time observations made in New Zealand. The lists of origin coordinates and magnitudes include sufficient supplementary information for assessment of the quality of the data on which they are based.

There is also a list of origins of earthquakes in the Wellington area with magnitudes of 2.0 or more. This list gives less information on the quality of individual determinations, but the density of recording stations in the area, and their easy accessibility for maintenance ensure that errors are small.

Seismologists urgently requiring unpublished New Zealand data may apply to the Observatory. Historic data are also available but unless a two-way information exchange is involved it is the Observatory's practice to make a charge for recovery of this material. Definitive origins for local earthquakes are usually available within a few months of their occurrence.

The Reports for 1993 and 1994 are still in preparation and will be published when the aftershock sequences for the 1993 Secretary Island earthquake (1993 Aug 10) and the Arthur's Pass earthquake (1994 June 18) have been analysed.

D E Maunder
Editor

STAFF IN 1996**Wellington**

Section Leader:	T H Webb, Bsc (Hons), PhD (Cant)
Scientists:	R E Abercrombie, BA (Cantab), PhD (Reading) R A Benites, BSc (UNI Peru), PhD (MIT) M J Berry, MSc, PhD (Toronto) (until August) G L Downes, BSc (Hons), MSc K R Gledhill, MSc (Hons), PhD A J Haines, MSc (VUW), PhD (Cantab) P J McGinty, MSc (from December) A Pancha, BSc (Hons) M J Randall, MSc (NZ), PhD (Calif) (until November) M E Reyners, BSc (Hons), PhD R Robinson, MSc, PhD (Stanford)
Technical Officers:	A F Cresswell, NZCS B G Ferris, NZCS J S Harris, NZCS D E Maunder, BSc R D Maunder
Technicians:	A K Baxter, MSc (until May) S C Ede N L Holland, BSc, BE (until February) M Kopeykin F Langford, NZCE, BSc C Nathu, NZCE
Word Processor:	C Eales (until August)
Technical Artist:	C Hume

STAFF IN 1996**Wairakei (Volcanic Networks)**

Scientists:	C J Bryan, PhD (Hawaii) B J Scott NZCS, NZ Dip Sci S Sherburn, BSc (Hons)
Technician:	D E Keen

Christchurch

Technical Officer:	T J O'Neill, NZCE
--------------------	-------------------

Rarotonga

Observer in Charge:	R Taia
---------------------	--------

Raoul Island

Observer:	G Hedley
-----------	----------

Scott Base

Observers:	D Hornstein R Holland
------------	--------------------------

NEW ZEALAND SEISMICITY IN 1996

This was a quiet year throughout New Zealand for earthquakes. In each of the previous three years a large earthquake with thousands of aftershocks has occurred. In comparison 1996 had no shallow earthquakes larger than magnitude 5.8.

The most damaging earthquakes occurred near Hanmer in the South Island on August 29 (Event 96/9187) M_L 5.7 and September 19 (Event 96/9880) M_L 5.8. The main damage caused by these events was to contents of dwellings in Hanmer. Small aftershocks continued for the rest of the year, disturbing local residents.

A magnitude 6.4 earthquake on September 25 (Event 96/10175) and a smaller event on May 26 (Event 96/6004) M_L 5.8, were centred in northern Taranaki. These events, both nearly 220km deep, were felt widely from Taranaki to Wellington, with no reported damage. On February 28 (Event 96/2279) a large earthquake 114km deep and M_L 6.2 occurred near Lake Te Anau. Although it was felt widely throughout the lower South Island, there was minor damage close to the epicentre only. On September 27 (Event 96/10271) a deeper earthquake also of magnitude 6.2, located under the North Island, was felt from Christchurch to Auckland. This shock caused no significant damage either because of its 220km depth.

Two earthquakes occurred in southern Hawkes Bay, the first on April 7 (Event 96/4189) magnitude 4.9 with a depth of 27km and the other on October 5 (Event

96/10514) M_L 5.1 and 52km deep. Although felt over a large area, neither event was sufficiently large or shallow to cause significant damage. A moderate earthquake of magnitude 5.1 on May 31 (Event 96/6170) occurred 10km east of Levin, and was felt as far away as Christchurch. It had a depth of 36km, so again was not significantly damaging. On December 22 (Event 96/12826), a magnitude 5.3 earthquake occurred near Palmerston North. The depth was 80km, so again little damage was reported.

Small swarms of shallow (5km deep) earthquakes occurred near Kawerau between March 16 and 18 (largest M_L 2.8) and on July 21 (largest M_L 4.1). Also a series of earthquakes centred near Bainham were recorded on June 12. The largest of these (Event 96/6618) was M_L 4.5.

Mt Ruapehu erupted for a second time within a year on June 17. As was the case for the 1995 eruption, there was little associated seismic activity. Only small earthquakes and volcanic tremor associated with the actual eruption occurred near the crater.

Reference:

Principal Earthquakes in New Zealand in 1996. T H Webb. *Bulletin of the New Zealand National Society for Earthquake Engineering*, Vol 30(1):1.

INSTRUMENTATION IN 1996

By the end of 1996, the New Zealand network consisted of 33 digital stations (22 three-component and 11 single component), 4 analogue stations (excluding the stations from regional networks that record visually as well as digitally), 7 regional networks and an IRIS system. We also received analogue records from 3 stations outside New Zealand (RAO, RAR, SBA and VNDA). As well, a temporary network in the Central Volcanic Region operated during the year.

The change from visual records, needing to be changed daily, to digital tapes which run for a week has meant that it has been possible to install instruments at seismically quieter sites. Those analogue stations left are used to add data to a few poorly determined epicentres and as displays in museums or other public areas. Continuous recording by the IRIS system for the registration of teleseisms and the use of pen-recorders at some sites for immediate inspection of large events continued.

Two types of event-recording system are used by the Observatory. The older system, SNARE (Seismic Network

Automatic Recording Equipment) is a 16-channel system which relies on a combination of spectral analysis of seismometer outputs and coincidence detection to trigger recording by the whole network. EARSS (Equipment for the Automatic Recording of Seismograph Signals) was developed from SNARE as a single station system which can operate unattended for at least a week. Because it is a single station system it relies solely on a frequency-spectrum algorithm for event detection. An improvement on SNARE is the introduction of automatic magnification adjustment ("gain-ranging") to allow faithful recording of large-amplitude wave-forms. A 16-channel version of EARSS has superseded SNARE. HBN, CYN and the backup for WLN networks are still recorded on SNARE. Not included in the current re-equipment programme are instruments owned by organisations other than IGNS. In 1996, organisations cooperating in continuous or ad hoc seismic monitoring were: the Universities of Auckland and Wellington and Taranaki Civil Defence.

INSTRUMENTAL CHANGES IN 1996

Two new 3-component stations of the National network, Alexandra (AXZ) and Mavora Lakes (MLZ), were installed early in March. These stations have Mark Products L4-3D instruments with EARSS digital recorders. Alexandra replaces the Clyde network which was closed at the end of April. Mavora Lakes will help improve the locations of earthquakes in the Fiordland region.

The station at Pongaroa (PGZ) was closed in June and replaced in July by Birch Farm (BFZ). Birch Farm is a 3-component station with a Mark Products L4-3D seismometer and an EARSS digital recorder.

During May, Milford Sound (MSZ) was moved slightly and the 3-component instrument replaced by a single component vertical seismometer.

The two horizontal components at Puketiti (PUZ), which had not been recording since September 1995 were reinstated in July.

Te Kiri Rd (TKEZ), a station of the Taranaki network was replaced at the end of March by a single-component

vertical instrument at Newall Rd (NWEZ).

The Clyde network was closed at the end of April. Funding for this network ceased in September 1995 and there was no maintenance carried out after this, so some of the stations were inoperative during the last months of their existence.

The Taupo network (closed in 1992) was reactivated in August. The network consists of four stations. Hinemaiaia (HATZ) and Rangitukia (RATZ) were reinstated, and Waihaha (WATZ) and Whakaroa (WHTZ) are new sites. These stations have short-period vertical seismometers and the signals are recorded at Wairakei on a 16-channel EARSS digital recorder. Hinemaiaia (HATZ) reopened in 1994 and was recorded with the Bay of Plenty network until August.

A fourth station, Otaru (OTAZ), was added to the Auckland Volcano-Seismic network in September.

The Hawkes Bay network operated intermittently during 1996. (Mid April to late June, August to mid October, November to early December).

INDEX OF STATION CODES AND POSITIONS

The growth in numbers of seismograph stations in recent years has been so great that it is not always possible to find short mnemonic codes that are unique in the world.

Nearly all the codes used below are recognised and used by the United States NEIS and by ISC, but some of those for stations in the telemetered networks may not be.

CODE	NAME	LATITUDE				LONGITUDE				ALT m
		d	m	s	S	d	m	s	E	

SEISMIC RESEARCH OBSERVATORY

SNZO	South Karori	41	18	37	S	174	42	17	E	-10
------	--------------	----	----	----	---	-----	----	----	---	-----

STANDARD NETWORK

AUC	Auckland	36	51	36	S	174	46	41	E	79
AXZ	Alexandra (from March)	45	16	02	S	169	19	52	E	260
BFZ	Birch Farm (from July)	40	40	54	S	176	14	46	E	318
BSZ	Bushy Park	39	47	55	S	174	55	52	E	150
BWZ	Berwen	44	31	54	S	169	52	59	E	500
CHR	Christchurch	43	31	58	S	172	37	36	E	8
DCZ	Deep Cove	45	28	42	S	167	09	15	E	20
DSZ	Denniston North	41	44	49	S	171	48	09	E	630
EWZ	Erewhon	43	30	42	S	170	51	09	E	650
HBZ	Hicks Bay	37	35	57	S	178	18	05	E	0
KHZ	Kahutara	42	25	05	S	173	32	25	E	70
KUZ	Kuaotunu	36	44	50	S	175	43	12	E	40
LMZ	Lake Moeraki	43	42	59.5	S	169	16	10	E	-50
LTZ	Lake Taylor	42	46	58	S	172	16	08	E	640
MLZ	Mavora Lakes (from March)	45	20	52	S	168	10	22	E	640
MOZ	Mahoenui	38	30	21	S	174	48	11	E	160
MQZ	McQueen's Valley	43	42	28	S	172	39	08	E	60
MRZ	Mangatainoka River	40	39	45	S	175	34	45	E	320
MSZ	Milford Sound	44	40	31.5	S	167	55	39	E	90
NOZ	North Gisborne	38	37	05	S	178	02	12	E	60
NRZ	Ngariki	39	20	15	S	173	55	59	E	250
ODZ	Otahua Downs	45	02	43	S	170	38	40	E	270
OIZ	Oio	39	02	48	S	175	23	33	E	470
OUZ	Omahuta	35	13	17	S	173	35	46	E	40
PGZ	Pongaroa (until June)	40	37	08	S	176	16	25	E	0
PUZ	Puketiti	38	04	24	S	178	15	26	E	420
QRZ	Quartz Range	40	49	39	S	172	31	44	E	260
RAO	Raoul Island	29	15	06	S	177	55	06	W	110
RAR	Rarotonga	21	12	45	S	159	46	24	W	28
RTY	Rotoiti	41	48	27	S	172	50	35	E	635

SBA	Scott Base (until November)	77	51	01	S	166	45	22	E	38
SIZ	Stewart Island	46	52	30	S	168	07	59	E	60
THZ	Top House	41	45	50	S	172	54	13	E	760
TMP	Tomahawk Gully	44	18	54	S	170	07	12	E	720
TUZ	Tuapeka	45	57	22	S	169	37	56	E	110
URZ	Urewera	38	15	37	S	177	06	37	E	100
VNDA	Vanda (from November)	77	30	50.2	S	161	50	44.2	E	-2
WCZ	Waipu Caves	35	56	28	S	174	20	40	E	140
WEL	Wellington	41	17	10	S	174	46	06	E	122
WHZ	Wether Hill	45	53	41	S	167	56	51	E	320
WLZ	Whitehall	37	52	12	S	175	35	46	E	190
WVZ	Waitaha Valley	43	04	35	S	170	44	10	E	75

AUCKLAND VOLCANO-SEISMIC NETWORK

MKAZ	Moumoukai	37	06	41.1	S	175	09	59.6	E	120
MTAZ	Motutapu	36	47	17.3	S	174	54	36.2	E	60
OTAZ	Otara (from September)	36	57	04	S	174	55	29	E	140
WTAZ	Waiaatarua	36	56	03.1	S	174	34	26.0	E	340

BAY OF PLENTY VOLCANO-SEISMIC NETWORK

EDRZ	Edgecumbe	38	06	27.5	S	176	44	17	E	780
HARZ	Haroharo	38	05	28	S	176	30	07	E	740
HATZ	Hinemaiaia (until August)	38	53	32	S	176	05	31	E	492
LIRZ	Lichensteins Road	38	00	18	S	176	23	03	E	340
MARZ	Manawahe	37	59	12	S	176	40	28	E	480
PARZ	Papamoa	37	44	01	S	176	17	24	E	180
PATZ	Paeroa	38	22	53	S	176	15	30	E	940
TAZ	Tarawera	38	13	59	S	176	30	28	E	1037
UTU	Utuhina	38	10	39	S	176	11	32	E	410
WIZ	White Island	37	31	42	S	177	11	21	E	40

CLYDE NETWORK (Electricorp)

CFC	Cairnmuir Flats	45	11	03	S	169	17	32	E	576
CMCZ	Cairnmuir Mts	45	08	57	S	169	16	30	E	1039
LRCZ	Leaning Rock	45	03	55	S	169	20	46	E	1533
LSCZ	Lilico Spur	45	06	59	S	169	22	09	E	759
MHZ	Mt Horn	45	03	44	S	169	16	46	E	1127
MMCZ	Mount Michael	45	00	13	S	169	07	53	E	1163
MSCZ	Moutere Station	45	05	35	S	169	24	42	E	701
SBCZ	Sonora Basin	45	05	32	S	169	18	40	E	801
TBC	Trig B	45	08	47	S	169	19	49	E	619
TLC	Trig L	45	11	29	S	169	04	17	E	1393

HAWKES BAY NETWORK

HNH	Havelock North	39	39	55	S	176	52	52	E	10
MAHZ	Mahia	39	11	18	S	177	52	51	E	336
MOH	Mohaka	39	07	57	S	177	08	52	E	245
PAHZ	Panekirikiri	38	51	33	S	177	03	15	E	563
TAHZ	Taraponui	39	08	09	S	176	44	25	E	1297
TEHZ	Te Atua	39	59	22	S	176	48	40	E	407
TTH	Taradale Trig	39	32	29	S	176	49	34	E	120
WAHZ	Wakarara	39	41	57	S	176	21	19	E	657
WHH	Whakatau	38	53	04	S	176	29	42	E	921

TARANAKI VOLCANO-SEISMIC NETWORK

DFE	Dawson Falls	39	19	39	S	174	06	13	E	880
NEZ	North Egmont	39	16	19	S	174	05	44	E	920
NRZ	Ngariki	39	20	15	S	173	55	59	E	250
NWEZ	Newall Rd (from April)	39	16	30	S	173	52	00	E	230
PKE	Puketiti	39	11	44	S	173	59	14	E	485
TKEZ	Kiri Road (from April)	39	23	22	S	174	00	27	E	330

TAUPO VOLCANO-SEISMIC NETWORK

HATZ	Hinemaiaia	38	57	32	S	176	05	31	E	492
RATZ	Rangitukia	38	52	07	S	175	46	16	E	649
WATZ	Waihaha	38	42	35	S	175	43	58.5	E	520
WHTZ	Whakaroa	38	40	04	S	175	57	27	E	780

TONGARIRO VOLCANO-SEISMIC NETWORK

CNZ	Chateau	39	12	00	S	175	32	51	E	1116
DRZ	Dome Shelter	39	16	35	S	175	33	49	E	2600
KAVZ	Karewarewa	39	05	55	S	175	38	45	E	1200
MGZ	Maungaku	39	00	07	S	175	32	20	E	806
NGZ	Ngaruhoe	39	10	37	S	175	36	04	E	806
TUVZ	Tukino	39	16	09	S	175	39	13	E	1410

WELLINGTON NETWORK

AMW	Mt Adams	41	18	34	S	175	45	39	E	400
BBW	Blackbirch	41	42	45	S	173	52	42	E	250
BHW	Baring Head	41	24	33	S	174	52	17	E	10
BLW	Big Hill	41	22	07	S	175	28	29	E	340
CAW	Cannon Point	41	06	32	S	175	04	04	E	330

CCW	Cape Campbell	41	45	03	S	174	13	01	E	216
DIW	D'Urville Island	40	48	08	S	173	55	19	E	460
GFW	Glenfield	41	27	24	S	173	49	51	E	230
KIW	Kapiti Island	40	51	50	S	174	54	42	E	320
MOW	Moikau	41	25	18	S	175	15	07	E	430
MRW	Makara Radio	41	13	57	S	174	42	18	E	235
MTW	Mount Morrison	41	09	34	S	175	30	07	E	282
OTW	Orongorongo Valley	41	16	39	S	175	00	15	E	230
TCW	Tory Channel	41	12	48	S	174	16	33	E	150
WEL	Wellington	41	17	10	S	174	46	06	E	122

INSTRUMENTATION AND LITHOLOGY

STANDARD NETWORK AND CONTRIBUTING STATIONS

Stations are listed in alphabetical order of their abbreviations. Pendulum period, T_0 , is given in seconds. Damping when not listed, may be assumed to be critical. Magnifications listed are for the period of maximum response, except for World-Wide Standard Station

instruments, where the magnifications are given at the conventional periods of 1.0 and 15 seconds. Response curve for Mark Products L4-C seismographs and an EARSS system is shown at the end of this section.

Instrument	Compt.	To	Damping	Magnification
AUC	AUCKLAND Foundation: Volcanic beds on Tertiary sandstone and mudstone. Willmore II (with Kinometrics VR-1 pen-recorder).	Z	1.0	3 800 at 0.25s
AXZ	ALEXANDRA (from March) Foundation: Schist. Mark Products L4-3D (with EARSS digital gain-ranging recorder).	ZNE	1.0	
BFZ	BIRCH FARM (from July) Foundation: Greywacke Mark Products L4-3D (with EARSS digital gain-ranging recorder).	ZNE	1.0	
BSZ	BUSHY PARK Foundation: Quaternary marine sediments. Mark Products L4-C (with EARSS digital gain-ranging recorder).	Z	1.0	
BWZ	BERWEN Foundation: Greywacke. Mark Products L4-C (with EARSS digital gain-ranging recorder)	Z	1.0	
CHR	CHRISTCHURCH Foundation: Alluvial sands, silts and gravels. Willmore II (with Kinometrics VR-1 pen-recorder).	Z	1.0	
DCZ	DEEP COVE Foundation: Granite. Mark Products L4-3D (with EARSS digital gain-ranging recorder)	ZNE	1.0	
DSZ	DENNISTON NORTH Foundation: Upper Precambrian greywacke. Mark Products L4-3D (with EARSS digital gain-ranging recorder)	ZNE	1.0	

Instrument	Compt.	To	Damping	Magnification
EWZ	EREWHON Foundation: Triassic greywacke. Mark Products L4-C (with EARSS digital gain-ranging recorder)	Z	1.0	
HBZ	HICKS BAY Foundation: Consolidated conglomerate. Mark Products L4-C in borehole (with EARSS digital gain-ranging recorder).	Z	1.0	67 500 at 0.10s
KHZ	KAHUTARA Foundation: Jurassic greywacke Mark Products L4-3D (with EARSS digital gain-ranging recorder)	ZNE	1.0	
KUZ	KUAOTUNU Foundation: Greywacke. Mark Products L4-3D (with EARSS digital gain-ranging recorder).	ZNE	1.0	
LMZ	LAKE MOERAKI Foundation: Precambrian Greywacke. Mark Products L4-C (with EARSS digital gain-ranging recorder).	Z	1.0	
LTZ	LAKE TAYLOR Foundation: Triassic Greywacke. Mark Products L4-3D (with EARSS digital gain-ranging recorder).	ZNE	1.0	
MLZ	MAVORA LAKES (from March) Foundation: Greywacke. Mark Products L4-3D (with EARSS digital gain-ranging recorder).	ZNE	1.0	
MOZ	MAHOENUI Foundation: Jurassic Greywacke. Mark Products L4-3D (with EARSS digital gain-ranging recorder).	ZNE	1.0	
MQZ	McQUEEN'S VALLEY Foundation: Miocene Volcanics. Mark Products L4-3D (with EARSS digital gain-ranging recorder).	ZNE	1.0	
MRZ	MANGATAINOKA Foundation: Greywacke. Mark Products L4-3D (with EARSS digital gain-ranging recorder).	ZNE	1.0	
MSZ	MILFORD SOUND Foundation: Gneiss. Mark Products L4-3D (with EARSS digital gain-ranging recorder)	ZNE	1.0	
	Replaced in May by Mark Products L4-C (with EARSS gain-ranging recorder)	Z	1.0	

Instrument	Compt.	To	Damping	Magnification
NOZ	NORTH GISBORNE Foundation: Upper Miocene Siltstone. Mark Products L4-C (with EARSS digital gain-ranging recorder).	Z	1.0	
NRZ	NGARIKI Foundation: Andesite. Mark Products L4-C (with EARSS digital gain-ranging recorder).	Z	1.0	
ODZ	OTAHUA DOWNS Foundation: Greywacke. Mark Products L4-3D (with EARSS digital gain-ranging recorder)	ZNE	1.0	
OIZ	OIO Foundation: Tertiary sandstone. Mark Products L4-3D (with EARSS digital gain-ranging recorder)	ZNE	1.0	
OUZ	OMAHUTA Foundation: Greywacke. Mark Products L4-C (with EARSS digital gain-ranging recorder)	Z	1.0	
PGZ	PONGAROA (until June) Foundation: Tertiary Sediments. Mark Products L4-C in borehole (with EARSS digital gain-ranging recorder).	Z	1.0	
PUZ	PUKETITI Foundation: Cretaceous Greywacke. Mark Products L4-3D (with EARSS digital gain-ranging recorder).	ZNE	1.0	
QRZ	QUARTZ RANGE Foundation: Golden Bay Schist. Mark Products L4-3D (with EARSS digital gain-ranging recorder).	ZNE	1.0	
RAO	RAOUL ISLAND Foundation: Volcanic rock. Willmore II (with Kinematics VR-1 pen-recorder).	Z	1.0	4 800 at 0.25s
RAR	RAROTONGA (World-Wide Standard Station) Foundation: Basalt. Benioff Signal also recorded by EARSS digital event recorder tuned to trigger on T-waves. Press-Ewing GeoTech KS36000i broad band seismometer recorded on IRIS-2 digital recording system.	ZNE	1.0	6 250 at 1.0s
		Z	15	375 at 15s

Instrument	Compt.	To	Damping	Magnification
RTY	ROTOITI Foundation: Glacial gravels. Mark Products L4-C (with Kinometrics VR-1 pen-recorder).	Z	1.0	Uncertain
SBA	SCOTT BASE (World-Wide Standard Station) Foundation: Frozen basaltic debris resting on lava flows. Benioff	ZNE	1.0	12 500-50 000 at 1.0s according to season
	Press-Ewing	ZNE	15	750 at 15s
SIZ	STEWART ISLAND Foundation: Granite Mark Products L4-C (with EARSS digital gain-ranging recorder).	Z	1.0	
THZ	TOPHOUSE Foundation: Permian Greywacke. Willmore II (with EARSS digital gain-ranging recorder).	ZNE	1.0	
TMP	TOMAHAWK GULLY Foundation: Mesozoic Greywacke Mark Products L4-C (telemetered to separate Kinometrics VR-1 pen-recorders).	Z	1.0	750 000 at 0.20s
		N	1.0	100 000 at 0.20s
TUZ	TUAPEKA Foundation: Haast Schist. Mark Products L4-3D (with EARSS digital gain-ranging recorder)	ZNE	1.0	
URZ	UREWERA Foundation: Greywacke. Mark Products L4-3D (with EARSS digital gain-ranging recorder).	ZNE	1.0	
VNDA	VANDA (from November) Foundation: Granite gneiss intruded by quartz porphyry dykes. GeoTech K53 6000i broadband 3-D seismometer recorded at Scott Base	Z	1.0	
		ZNE	15	
WCZ	WAIPU CAVES Foundation: Limestone. Mark Products L4-C (with EARSS digital gain-ranging recorder).	Z	1.0	

Instrument	Compt.	To	Damping	Magnification
WEL	WELLINGTON (World-Wide Standard Station)			
	Foundation: Greywacke.			
Benioff	Z	1.0		6 250 at 1.0s
Press-Ewing	ZNE	15		375 at 15s
Imamura	Z	1	5:1	2
	NE	4	5:1	2
	Kinematics force-balance accelerometer (with EARSS digital gain-ranging recorder).			
	ZNE	1.0		
WHZ	WETHER HILL			
	Foundation: Greywacke.			
	Mark Products L4-3D (with EARSS digital gain-ranging recorder)			
	ZNE	1.0		
WLZ	WHITEHALL			
	Foundation: Jurassic Greywacke.			
	Mark Products L4-3D (with EARSS digital gain-ranging recorder)			
	ZNE	1.0		
WVZ	WAITAHA VALLEY			
	Foundation: Granite.			
	Mark Products L4-3D (with EARSS digital gain-ranging recorder).			
	ZNE	1.0		

BROADBAND IRIS STATION

This station is sponsored by the United States Geological Survey. A three-component GeoTech KS36000i BD broadband seismometer sealed in a gas-filled capsule is located in a borehole 165 mm in diameter and about 100 m deep, at a quiet site several kilometres from the Observatory. The ground surface there is 88 m above, and the seismometer 10 m below, sea level. The lithological foundation is Jurassic-Permian Greywacke. Both digital and analogue recordings are made from the three long-

period and the vertical component short-period outputs. The digital signal is recorded by an IRIS-2 system. Paper analogue records are archived by the Observatory, but the digital tape records of detected events are held by the USGS. The recorder is at the observatory site in Kelburn, and the signals are transmitted to it by landline.

Magnifications given below are for the analogue recorder.

Code	Station	Component	Magnification
SNZO	South Karori	ZNE Z	1 500 at 15s 6 250 at 1.0s

AUCKLAND VOLCANO-SEISMIC NETWORK

This network has been installed in Auckland to monitor seismic activity associated with volcanic and tectonic processes in the Auckland volcanic region and is operated by Auckland Regional Council in conjunction with IGNS

Wairakei and the University of Auckland. The instruments are single component L4-C seismometers telemetered to an EARSS digital recorder, and are also recorded on VR1 visual recorders.

Code	Station	Component	Foundation
MKAZ	Moumoukai	Z	Greywacke
MTAZ	Motuapu	Z	Jurassic mudstone
OTAZ	Otara	Z	Sandstone
WTAZ	Waiaatarua	Z	Miocene volcanoclastics

BAY OF PLENTY VOLCANO-SEISMIC NETWORK

This network is operated by the Volcanology Programme in conjunction with the Seismological Observatory and monitors seismic activity associated with volcano, geothermal and tectonic processes in the northern portion of the Taupo Volcanic Zone. Hinemaiaia (HATZ) was recorded with the Taupo Network from August.

Data from these stations are telemetered to a 16-channel EARSS at Rotorua and also Wairakei. Selected stations are also recorded on VR-1 pen-and-ink visual recorders. The seismometers are Mark Products L4-C (1 Hz) short-period vertical seismometers.

Code	Station	Component	Lithology
EDRZ	Edgecumbe	Z	Andesite
HARZ	Haroharo	Z	Rhyolite
HATZ	Hinemaiaia	Z	Ignimbrite
LIRZ	Lichensteins Rd	Z	Rotoiti breccia
MARZ	Manawahe	Z	Andesite
PARZ	Papamoa	Z	Andesite
PATZ	Paeroa	Z	Ignimbrite
TAZ	Tarawera	Z	Rhyolite lava
UTU	Utuhina	Z	Ignimbrite
WIZ	White Island	Z	Recent Andesite

CLYDE NETWORK

A network of seismometers has been installed near Clyde to collect data on the prevailing level of microseismicity in the area of the dam now being constructed on the Clutha River. The network operated by the Electricity Corporation of New Zealand, is used to monitor any changes in local seismicity associated with the use of the lake for the generation of electricity. The system records all detected seismic events in digital form, on magnetic tape. Tapes are interpreted and retained at the Observatory where they are

available for other seismological use. Clyde network stations are linked by radio telemetry to a multi-channel SNARE (Seismic Network Automatic Recording Equipment), which both detects and records seismic events, at Clyde. The seismometers are Mark Products L4-C or L4-3D instruments with a natural period of one second and the lithological foundation at all stations is Schist. Recorded waveforms can be displayed on a monitor screen at any required scale. This network was closed in April.

Code	Station	Component
CFC	Cairnmuir Flats	Z
CMCZ	Cairnmuir Mountains	ZNE
LRCZ	Leaning Rock	Z
LSCZ	Lilico Spur	Z
MMCZ	Mount Michael	Z
MHZ	Mount Horn	Z
MSCZ	Moutere Station	Z
SBCZ	Sonora Basin	Z
TBC	Trig B (formerly Clyde)	Z
TLC	Trig L	Z

HAWKES BAY NETWORK

The Hawke's Bay network has been installed to monitor seismicity in an area which has not only some potential for hydro-electric power generation, but also a history of severe earthquakes. Havelock North produces high- and

low-gain records from a three-component seismometer. The network records on a SNARE System in Havelock North. One of the stations, usually Wakarara (WAHZ) is also recorded on a VR-1 pen-on-ink visual recorder.

Code	Station	Component(s)	Foundation
HNH	Havelock North	ZNE (High gain) ZNE (Low gain)	Greywacke gravel " "
MAHZ	Mahia	Z	Mudstone
MOH	Mohaka	Z	Dune Sand
PAHZ	Panekirikiri	Z	Pumice Tuff
TAHZ	Taraponui	Z	Limestone
TEHZ	Te Atua	Z	Limestone
TTH	Taradale Trig	Z	Calcareous mudstone
WAHZ	Wakarara	Z	Greywacke
WHH	Whakatau	Z	Ignimbrite

TARANAKI VOLCANO-SEISMIC NETWORK

This network is operated by the Taranaki Civil Defence and IGNS Wairakei to monitor volcanic activity around Taranaki volcano. The stations are single component L4-C seismometers telemetered to a 16-channel EARSS recorder

at New Plymouth. NRZ (Ngariki) is also part of the New Zealand Seismic Network. In April, Newall Rd (NWEZ) replaced Kiri Rd (TKEZ) which was closed at the end of March.

Code	Station	Component(s)	Foundation
DFE	Dawson Falls	Z	Volcanic ash
NEZ	North Egmont	Z	Volcanic ash
NRZ	Ngariki	Z	Andesite
NWEZ	Newall Rd	Z	Andesite
PKE	Pukeiti	Z	Andesite
TKEZ	Kiri Rd	Z	Opunake lahars

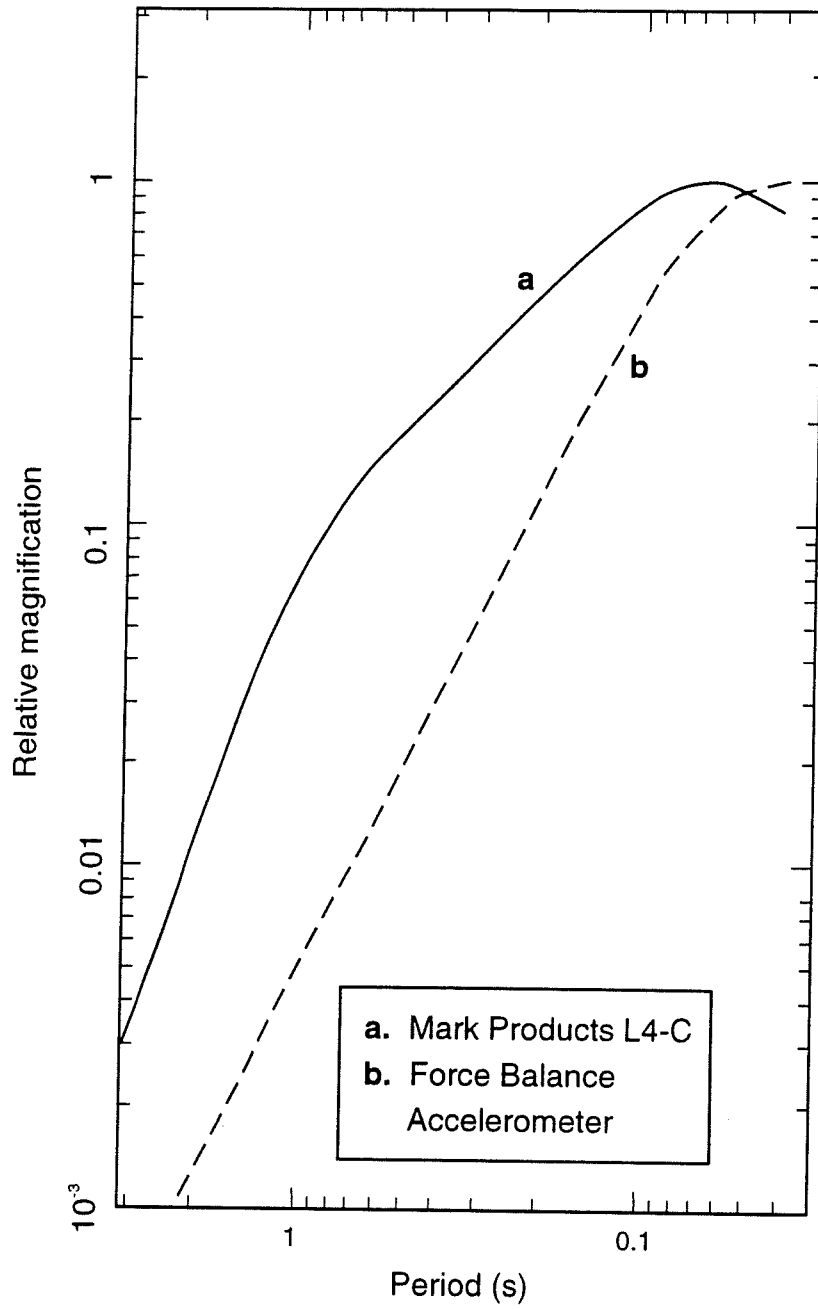
RUAPEHU VOLCANO MONITORING NETWORK

This temporary network was installed around Ruapehu to monitor the volcanic activity after the mountain began erupting in mid September. The instruments are three

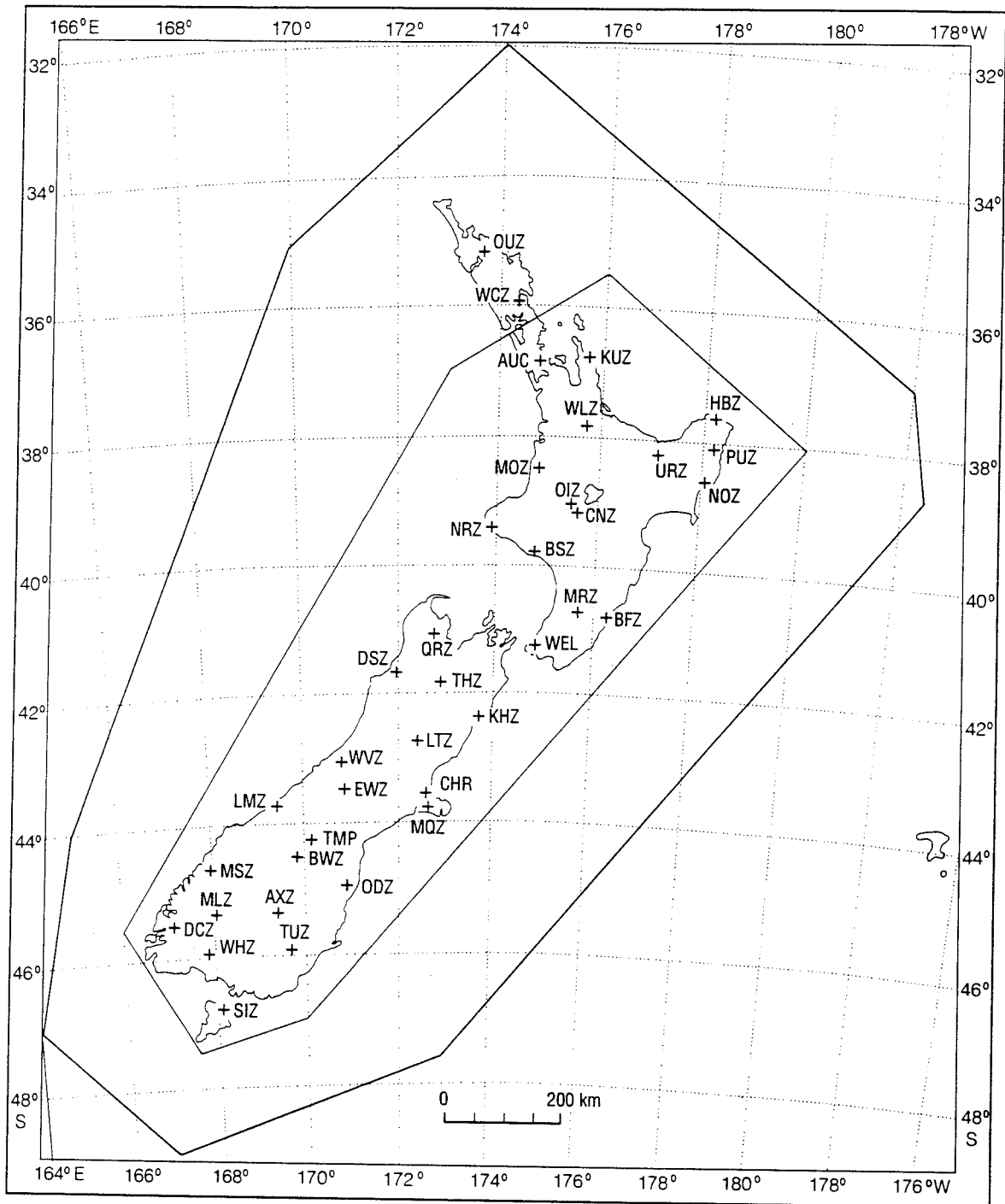
component short period seismometers recorded on EARSS digital recorders. The station codes are unofficial.

CODE	NAME	LATITUDE				LONGITUDE				ALT m
		d	m	s		d	m	s		
CSCV	Christiana Ski Club	39	16	50	S	175	36	48	E	1690
ERUV	Erua	39	14	00	S	175	21	55	E	760
EXPV	Express	39	15	19	S	175	33	53	E	2030
GIAV	Giant	39	17	59	S	175	32	55	E	2070
KARV	Karioi	39	27	13	S	175	34	25	E	710
MIDV	Middle Road	39	19	24	S	175	21	04	E	730
MOAV	Moawhango	39	24	30	S	175	45	11	E	850
OAKV	Ohakune	39	23	03	S	175	26	14	E	720
SWRV	Swamp Road	39	21	21	S	175	37	10	E	1100
TONV	Tongariro River	39	13	58	S	175	46	43	E	860
TOPV	Top of the Bruce	39	14	04	S	175	32	36	E	1480
TURV	Turoa	39	19	15	S	175	30	10	E	1250

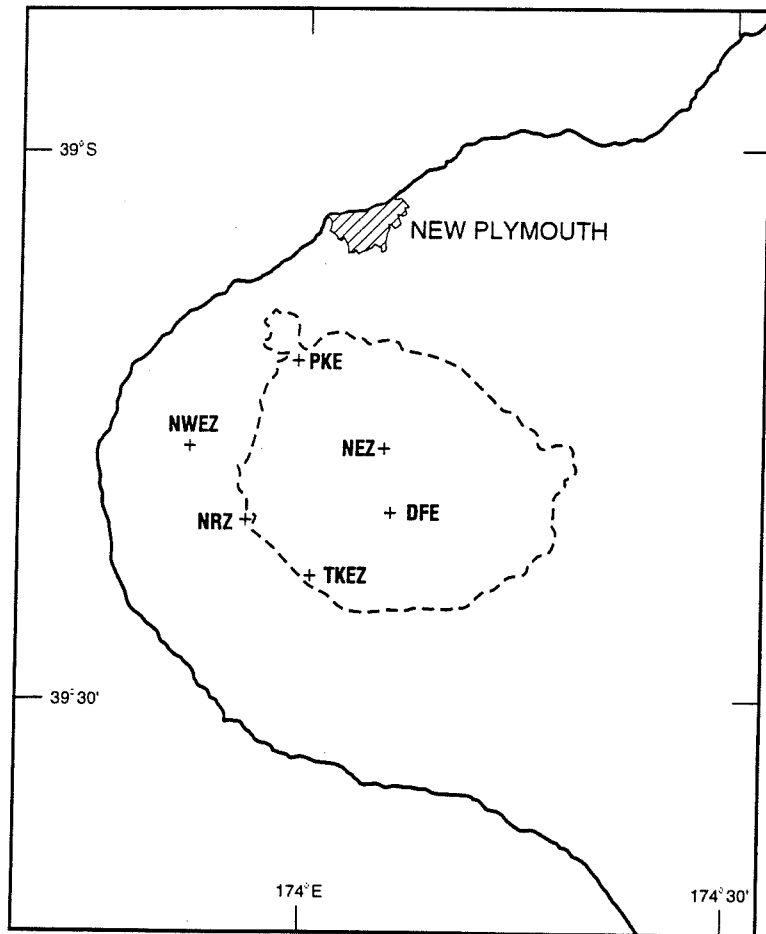
EARSS RESPONSE



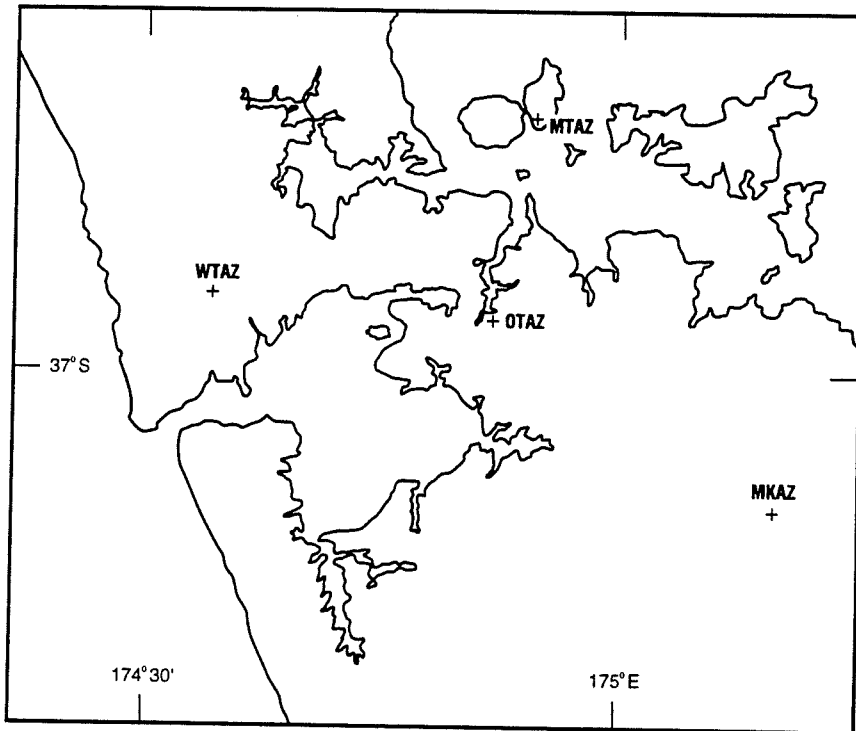
Period response curve of L4-C seismometers with EARSS recorders.



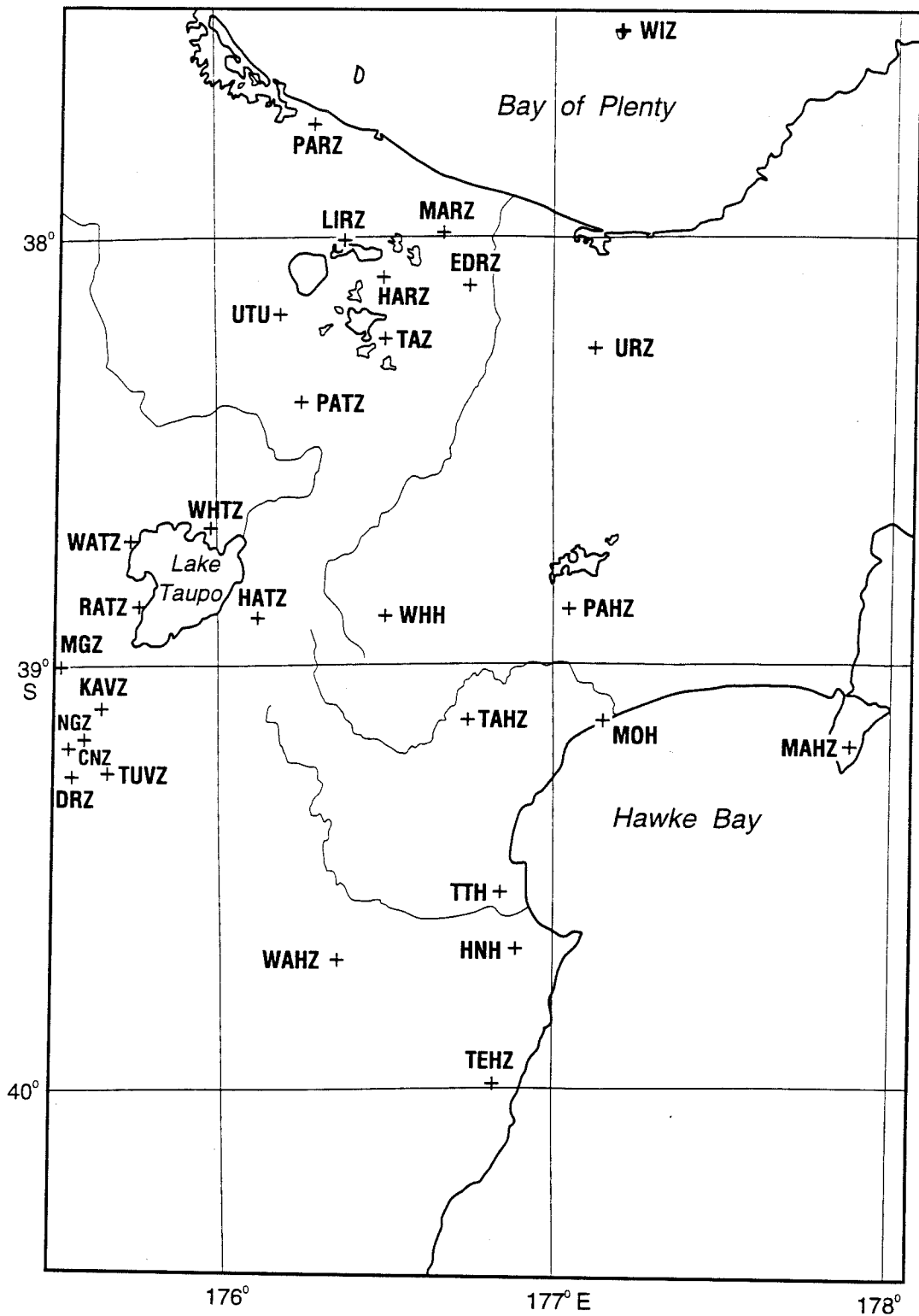
Stations of the National Seismograph Network. Some stations that are too closely spaced to show on this scale are shown instead on the map of the Volcanic and Hawke's Bay Networks. The inner and outer polygons define areas where accuracy of epicentre locations is considered reliable, less reliable and inadequate.



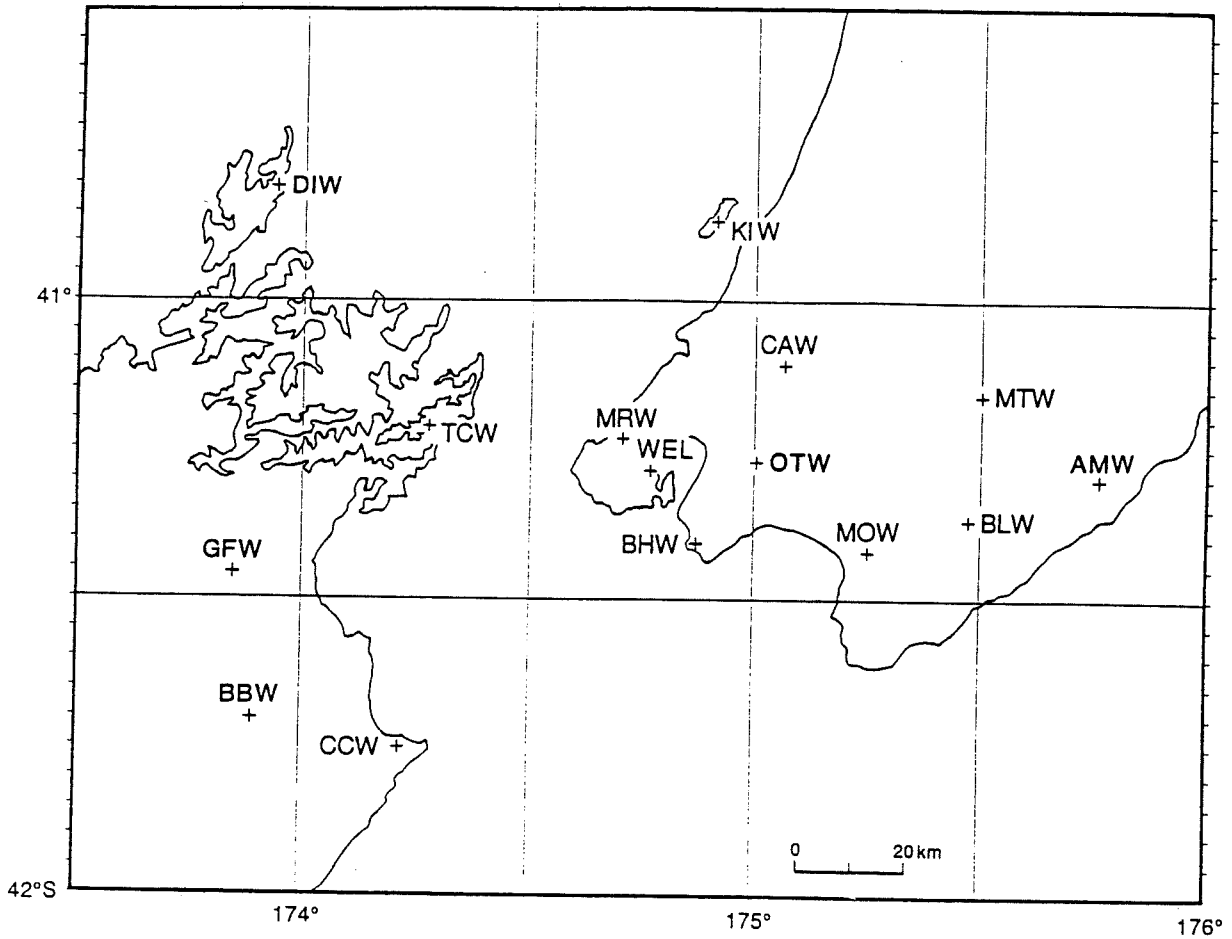
Stations of the Taranaki Volcanic Network.



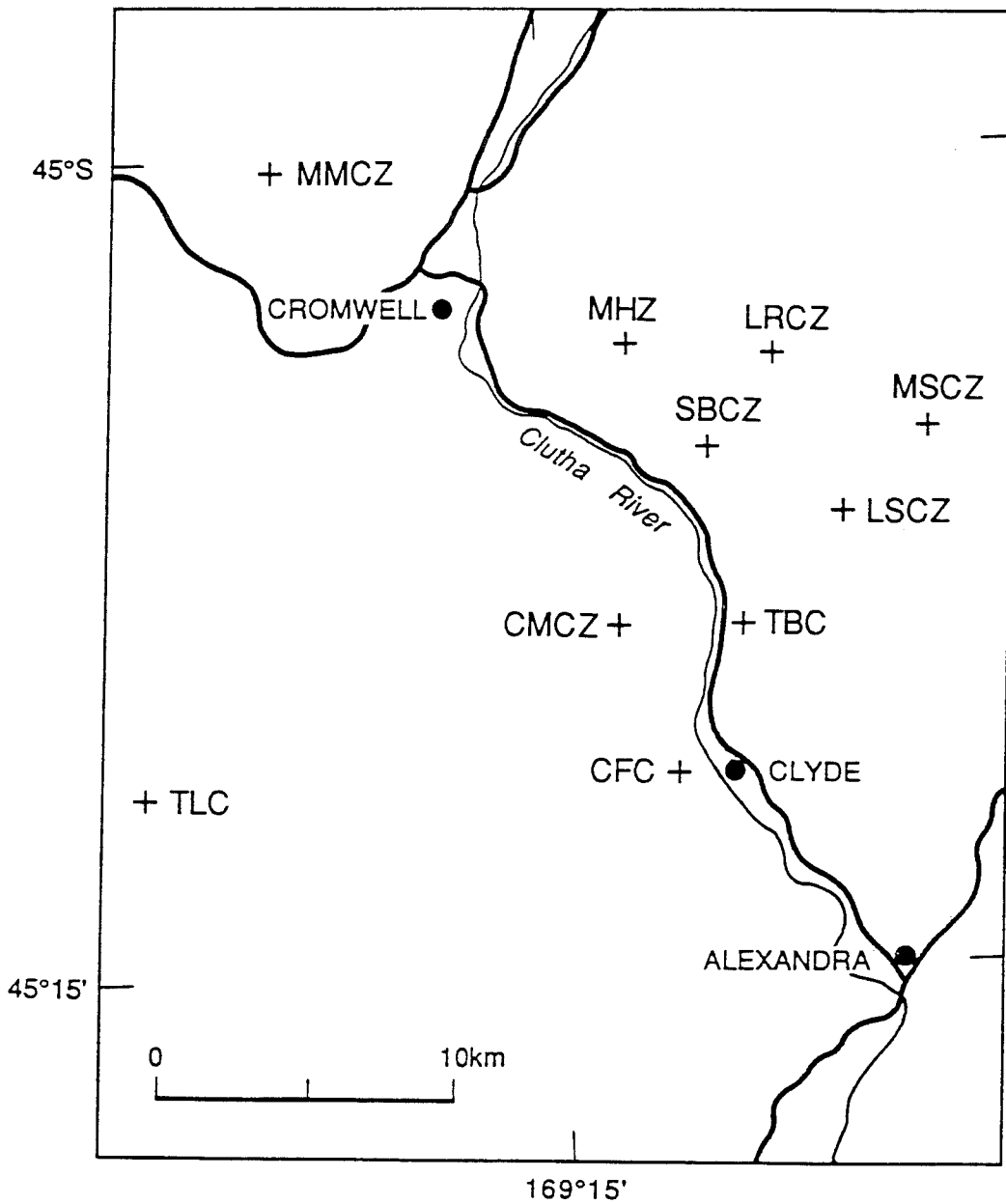
Stations of the Auckland Volcanic Network.



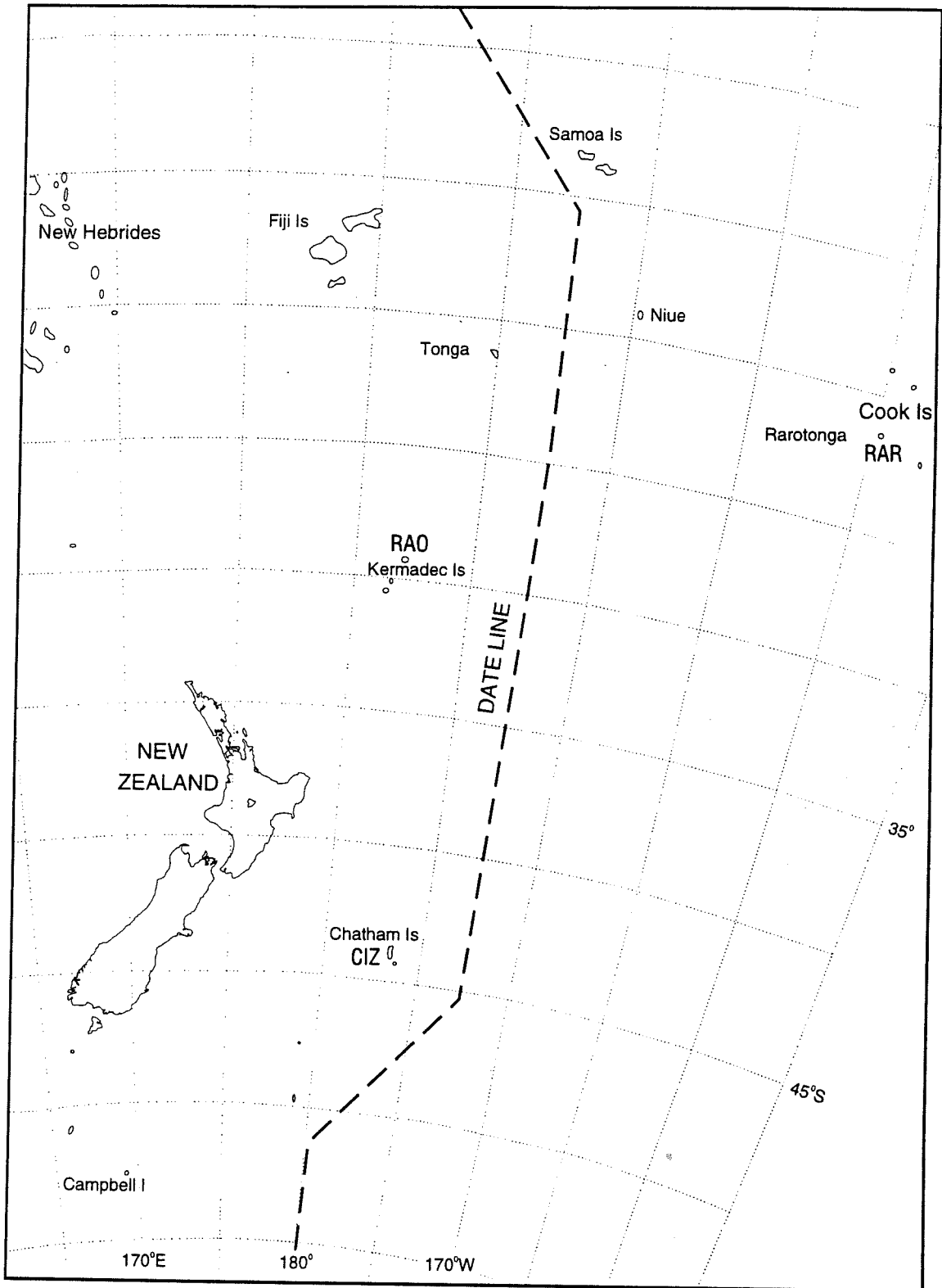
Stations of the Volcanic and Hawke's Bay Networks. Other stations lying within the boundaries of the map are also shown.



The Wellington Network includes stations on both sides of Cook Strait.



The Clyde Network monitors seismic activity around the Clyde Dam (closed in April).



Pacific Island Stations

TIMING ARRANGEMENTS

Unless stated otherwise, times in this Report are given in Universal Time (U.T. or, more strictly, U.T.C., which is basically atomically kept time, adjusted when necessary by one second steps ("leap seconds") to agree with the astronomically determined time known as UT1). For most seismological and civil purposes this may be regarded as the Mean Solar Time of the Greenwich meridian.

On paper seismograms made by the national network, minute marks, derived from quartz crystal clocks of high stability, appear on records as abrupt trace deflections of about two seconds duration. Radio time signals also operate the trace deflector so that the relationship between the locally generated minute marks and Universal Time can be established. In most cases the radio signals are those of the New Zealand Time Service, transmitted hourly through the stations of Radio New Zealand, but in areas where local reception is bad, a time signal broadcast from overseas may be used. It is estimated that the total error in time-signal recording resulting from signal transmission and delay in operation of the trace deflector should never exceed 30 milliseconds.

SNARE and EARSS instruments are also equipped with high stability clocks and radio receivers tuned to pick up Time Service signals. A software routine establishes a clock drift rate and applies a correcting signal calculated to bring the clock smoothly into synchronism with the time signals (which are usually received hourly). The difference between internally kept time and Time Service times is recorded and a correction applied by CUSP interactive

display software to the phase onset times chosen by analysts. Corrected arrival times are expressed to a precision of one hundredth of a second, usually with an accuracy of a few hundredths, but errors of almost a tenth of a second have occasionally been detected.

Stations of the World-Wide Standard Seismograph Network have the timing arrangements usual at such stations. At other stations beyond New Zealand, time signals originating from the national Time Service or some other reliable time service are used.

It is sometimes desirable to know the local civil time at which an earthquake occurred. The times now used for civil purposes in New Zealand (except the Chatham Islands) are New Zealand Standard Time, and New Zealand Daylight Time, which are defined in the Time Act, 1974. New Zealand Standard Time is 12 hours, and New Zealand Daylight Time 13 hours, ahead of U.T. The period of Daylight Time is specified by Order in Council, as provided by the Act, and in 1996 Daylight Time was in effect until 02h NZST on March 16th, and from 02h NZST on October 6th until the end of the year.

The time observed in the Chatham Islands is 45 minutes in advance of that currently in use in New Zealand. New Zealand Standard Time is observed at Scott Base, in Fiji and on Raoul Island. Times kept elsewhere in the South Pacific are set by the governments of the respective countries. Those used in places which sometimes report earthquakes to the Observatory are listed below.

Western Samoa	11h 00m behind U.T.
Niue	11h 00m behind U.T.
Rarotonga	10h 00m behind U.T.
Tonga	13h 00m ahead of U.T.
Norfolk Island	11h 30m ahead of U.T.
French Polynesia	10h 00m behind U.T.

Note that Western Samoa, Niue, Rarotonga and French Polynesia are on the opposite side of the International Date Line from New Zealand.

ORIGIN INFORMATION

CONTENT

This section contains origin times, epicentres, focal depths, and magnitudes of earthquakes in the New Zealand region that the Observatory has located from instrumental data, together with indicators of the quality of the data used.

In the areas within the inner and outer polygons outlined on the map on page 22, the Observatory attempts to determine origins for all shallow earthquakes of M_L 3.5 or more, and

all shocks of M_L 4.0 or more, respectively. (Origins are regarded as shallow if their depth is less than 60 km.) Origins are also calculated for smaller or more distant earthquakes reported to have been felt in New Zealand. Weak shocks felt during earthquake swarms do not automatically get this individual attention, but an origin is found for at least one shock in any sequence giving rise to felt reports.

DETERMINATION OF ORIGINS

Earthquake origins are determined using P & S phases or first-arriving crustal P & S phases. Four different velocity/depth structures are used to calculate travel-times of rays passing through and immediately beneath the crust in different parts of the country (see table below). Beneath the "Moho" defined by these models, velocities are

smoothly merged with those of the Jeffreys-Bullen Tables (British Association for the Advancement of Science, 1958). The Standard velocity model is used to calculate crustal velocities beneath all regions except those defined in the following table.

MODEL	UPPER DEPTH BOUNDARY (km)	V _p (km/s)	V _s (km/s)	CORNERS OF REGION	
				Lat.	Long.
New Zealand Standard	0.0	5.5	3.3	(in clockwise order)	
	12.0	6.5	3.7		
	33.0	8.1	4.6		
Wellington	0.0	4.40	2.54	41.0 S	178.0 E
	0.4	5.63	3.16	43.5 S	175.0 E
	5.0	5.77	3.49	42.0 S	173.0 E
	15.0	6.39	3.50	39.7 S	175.7 E
	25.0	6.79	3.92		
	35.0	8.07	4.80		
	45.0	8.77	4.86		
Taupo	0.0	3.00	1.70	35.6 S	180.0 E
	2.0	5.30	3.00	38.0 S	177.5 E
	5.0	6.00	3.50	39.7 S	175.7 E
	15.0	7.40	4.30	39.0 S	175.0 E
	33.0	7.78	4.39	37.0 S	176.0 E
	65.0	7.94	4.51	34.6 S	178.5 E
	96.4	8.08	4.52		
Clyde	0.0	4.4	2.6	45.5 S	172.0 E
	0.5	6.0	3.3	49.0 S	167.0 E
	12.0	6.5	3.7	44.5 S	168.0 E
	33.0	8.1	4.6	44.0 S	169.0 E

Seismograms are displayed on high-resolution graphics monitor screens under the control of CUSP (Caltech-USGS Seismic Processor) interactive software, for an analyst to select phase onset times by positioning a cursor on the trace. The analyst also selects the amplitude maximum to be used in magnitude calculations. Whenever possible, locations are based exclusively on times of first-arriving P and S phases.

Weights are initially assigned to phase arrival times by analysts according to the precision of the measurement. The weight of readings is further modified by the location program, which, after each iteration, weights the residuals used to adjust the trial origin. The procedure (see Jeffreys, H., 1939: Probability Theory, Cambridge University Press) greatly reduces the weight given to phases with residuals greater than three standard errors.

In general, all four coordinates of the earthquake origin are calculated (origin time, latitude, longitude, and focal depth). In some cases, however, the focal depth is not allowed to vary, but restricted to some chosen depth. This is most commonly done for crustal earthquakes. Unless there is a station within 25 km of a shock in the upper crust, or within 50 km of a shock in the lower crust, a nominal depth of either 12 or 33 km is usually assigned, according to the crustal phases present and the goodness of fit of the resulting solution. Less often, the depth is restricted to a smaller value, particularly when the strengths of locally reported felt intensities indicate an uncommonly shallow focus. The letter R printed after the depth in the lists which follow indicates a restriction for any of the foregoing reasons. There are also times when data not suitable for input to the location program (e.g. overseas PKP readings), indicate the depth of focus; in such cases the depth is similarly fixed and the restriction shown by following the depth by the letter G (to indicate intervention by a Geophysicist). When convergence of the location program fails for lack of enough data, both

epicentre and depth are fixed at values consistent with the available information, and computation limited to finding a compatible origin time. Such doubly-restricted origins have the letters RR printed after the depth.

In routine origin determinations, sufficient of the stations nearest to the epicentre are read to ensure that there will be enough data for a satisfactory solution. When enough near observations are available, arrival times recorded at stations more distant from the epicentre are excluded from the calculations. Observatory analysts are free to completely reject data which they think to be unreliable, or to assign a low initial weight to it in the location program's procedure for minimising mean residuals. (See earlier details of how the weights are used).

In using the results in this section, it is essential to keep in mind that the positions of earthquakes with epicentres outside the network of seismograph stations can be very uncertain, even though the mean residual is small. With the aim of helping the reader to assess the reliability of the results presented here, the positional relationships between an epicentre, and the stations which recorded the data used to find it, are given after the calculated origin coordinates. Similarly, the number of magnitude estimates contributing to the mean value, and an indication of their scatter, are also shown.

The solutions presented here are in all cases based upon uniform procedures applied to laterally homogeneous models. Because well-established local models have been used to calculate the origins of shocks within the Wellington and Clyde Networks, systematic errors in these areas should be smaller than in other parts of the country.

The extensive development of CUSP software necessary to adapt it for use in New Zealand was undertaken by Dr T Webb and Dr E Smith.

MAGNITUDES

The magnitudes assigned to local earthquakes are intended to be the values of M_L as originally defined by C.F. Richter (Bull. Seism. Soc. Am. 25: 1-32, 1935), but his procedure for performing the magnitude calculation at other than the standard distance of 100 km has been modified, to take account of the observed characteristics of energy propagation in New Zealand, including the effect of focal depth (Haines, A.J., Bull. Seism. Soc. Am. 71: 275-94, 1981).

For stations more than 100 km away from the epicentre, an amplitude-distance relationship of the form

$$A = A_0 R^{-N} \exp(-\alpha R)$$

where A is an amplitude recorded at an epicentral distance R , A_0 is a calibration function, N is a geometric spreading factor and α is an inelastic attenuation coefficient, has been found appropriate for all parts of the country.

For all New Zealand crustal earthquakes N is 2 and α generally takes a value close to 0. With these values, the relationship describes head-wave propagation with no attenuation. In the Central Volcanic Region, however, (see Map, page 33), α takes values of 0.8 deg^{-1} for P waves and 1.05 deg^{-1} for S waves. Adjustments are therefore made according to the distance travelled in the volcanic region.

For deep earthquakes in the Main Seismic Region the same parameters as for crustal earthquakes apply ($N = 2$, $\alpha = 0$), provided that (i) R now measures the slant distance from the focus to the base of the crust, and (ii) stations to the west of the Volcanic Region or south of the Main Seismic Region are not used, because the structure there necessitates different spreading and attenuation terms.

For deep earthquakes in Fiordland the same amplitude-distance relationship is used, with (i) N given the value 1 (body wave propagation), (ii) α increasing with focal depth, and (iii) stations in the North Island not used, because of variations of the coefficients N and α . Milford Sound (MSZ), Wether Hill (WHZ), and Deep Cove (DCZ) should ideally be excluded for the same reason, but as they are sometimes the only stations from which any estimate of magnitude can be made, they are used when necessary, with $N = 2$ and $\alpha = 0$.

For stations closer than 100 km to the epicentre, the formula

$$M_A = \log_{10} A + 1.0 \log_{10} R + 0.0029 R + K$$

developed by R. Robinson (Pageoph 125: 579-596, 1987) is used, where A is the maximum digital count, R is the slant distance from the station to the earthquake focus (in kilometres) and K is a station correction allowing for site factors.

Empirical corrections are applied to allow for differences in site effects. They are made in such a manner as to give the most consistent estimates of magnitude from the different stations, and their absolute level is adjusted to give a standard Wood-Anderson instrument at Wellington a zero correction, a procedure that can be justified on *a priori* grounds and provides a smooth connection with previously published New Zealand magnitudes. Station corrections (see Table on page 32 for synthetic Wood-Anderson values) are added to the individual estimates of magnitude, which are then averaged.

The amplitudes on which magnitude calculations are based are no longer published, but the number of measurements and the number of stations contributing to the average magnitude are listed (e.g. "5M/4stn" appearing in a data summary indicates that 5 amplitude measurements of records from 4 stations were used to compute an average).

The definitive local magnitude is finally calculated as a weighted average of all station estimates. Estimates from stations at distances less than 100 km are given half weight, as are stations WHZ, DCZ, and MSZ for deep earthquakes in Fiordland. When 8 or more synthetic Wood-Anderson readings are available, magnitudes derived from vertical component amplitudes are given zero weight.

CALCULATION OF AMPLITUDES

Synthetic Wood-Anderson seismograms are computed for all horizontal components at non-telemetered EARSS stations having Mark Products L4-C 1Hz seismometers or, in the case of WEL, a Kinometrics force-balance accelerometer (see Map, page 33). The Wood-Anderson gain used is 2080. The maximum amplitude for each computed trace is picked automatically, but can be updated by the analyst. Only amplitudes exceeding a pre-determined level for each station are given weight in the calculations to avoid amplitudes being picked from micro-seismic noise.

Maximum amplitudes are also picked off vertical traces for both telemetered and non-telemetered stations. This is necessary to obtain readings for small events. For very small events, traces are high-pass filtered to enable an amplitude to be picked. Magnitudes are unable to be calculated for only a few small deep events for which no east coast station has been triggered.

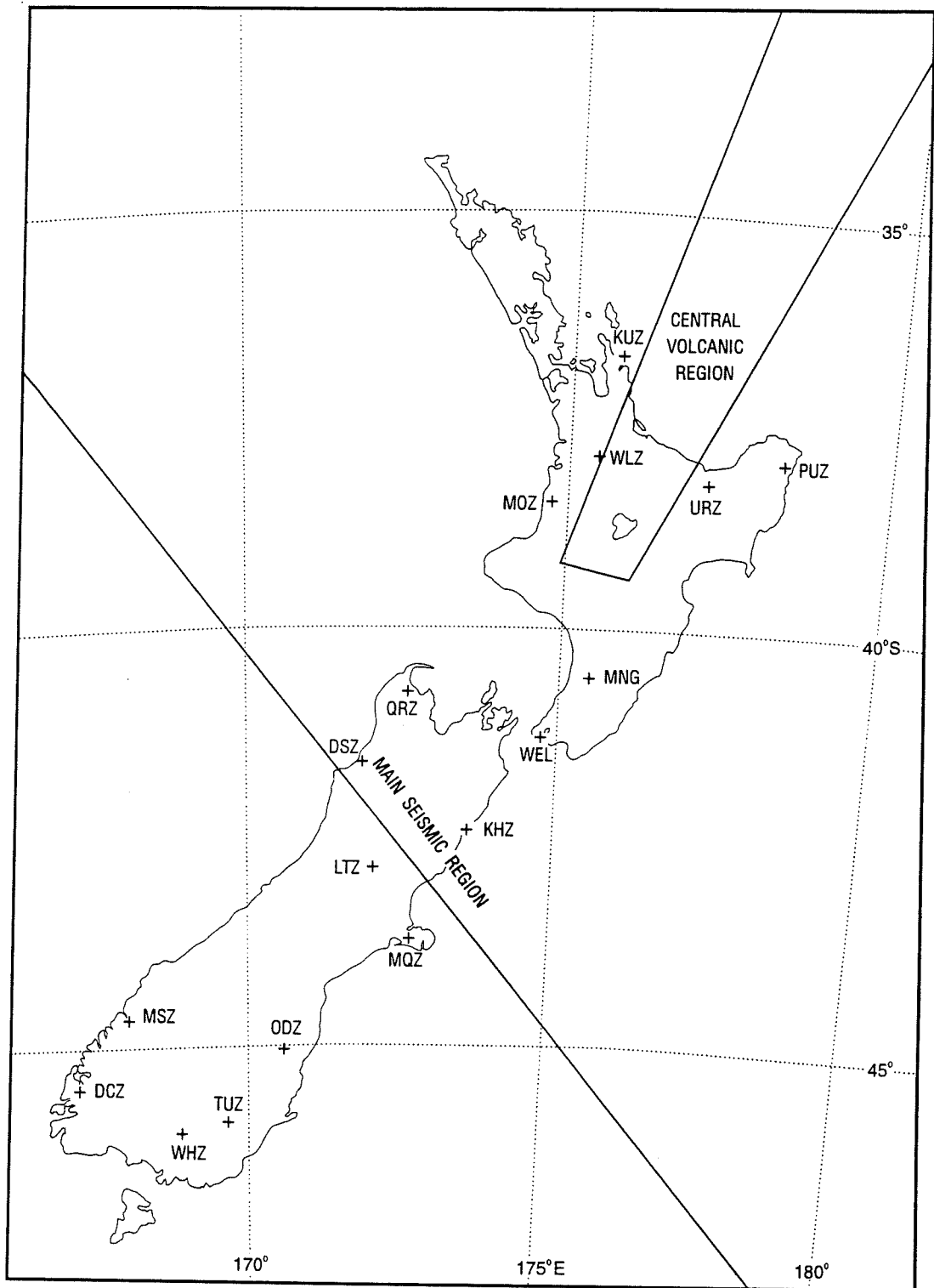
Note that there are usually two horizontal seismograms for each 3-component station, so that synthetic Wood-Anderson values tend to dominate the average magnitude.

Magnitude corrections for the two classes of focal depth, for earthquakes recorded on synthetic Wood-Anderson seismograms.

Station	Component	Correction (H \leq 33 km)	Correction (H>33 km)
DCZ	H Fiordland only		+0.59
DCZ	H All shallow	+0.60	
DSZ	H Fiordland only		+0.22
DSZ	H All shallow	+0.22	
KHZ	H	+0.43	+0.33
KUZ	H	+0.36	
LTZ	H	+0.59	
MNG	H	+0.51	+0.45
MOZ	H	+0.36	
MQZ	H	+0.46	
MSZ	H Fiordland only		+0.21
MSZ	H All shallow	+0.35	
ODZ	H	+0.45	
PUZ	H	+0.29	+0.57
QRZ	H	+0.35	
TUZ	H	+0.31	
URZ	H	+0.35	+0.67
WEL	N	0.00	0.00
WEL	E	+0.09	+0.09
WHZ	H Fiordland only		+0.35
WHZ	H All shallow	+0.19	
WLZ	H All shallow	+0.30	

H refers to horizontal seismometers, either N/S or E/W.

Note that WEL E needs a slight empirical correction to agree with the N component and with the standard Wood-Anderson instrument.



Stations and regions used for determination of synthetic Wood-Anderson magnitudes from digital records.

DATA FROM THE NATIONAL NETWORK

LAYOUT

The first entry for each earthquake is the reference number, used throughout the Report. The second line gives the origin coordinates and the magnitude and the third line shows, beneath each of the coordinates in line two, its standard error. Where depth has been restricted, the letter R or G in place of the standard error indicates the fact. The fourth line starts with Rsd, the standard deviation of residuals, an indication of how well the adopted origin reconciles the available data with the earth models used by the location program. Formally,

$$Rsd = \left[\sum_{i=1}^n \{(w_i r_i / 100)^2 / (n - m)\} \right]^{1/2}$$

where r_i is the i th residual, w_i its weight, n the number of readings and m the number of parameters determined (4 for unrestricted depth, 3 when depth is restricted.) When the number of readings used and the number of parameters are the same, the standard errors and Rsd are not defined. This is shown by the letters ND. The remainder of the fourth line and most of the fifth line present information indicating to the reader the degree of constraint on the adopted origin. Xph/Ystm shows that X phases from Y stations were used in the determination of the origin. (All phases given non-zero weight are counted but stations which failed to provide such a phase are not). Dmin is the distance from the epicentre to the nearest of these Y stations and Az. gap is the greatest angular gap in their

distribution about the epicentre.

Corr. is the correlation coefficient of the errors in latitude and longitude. It may be used to construct an epicentral confidence region. (See Flinn, E.A., 1965, "Confidence regions and error determinations for seismic event locations". *Rev. Geophys.* 3: 156-185.) pM/Qstm shows that p magnitude estimates from phases recorded at Q stations contributed to the average value shown on line two. Msd is the standard deviation of the magnitude estimates.

The numbers of upward and downward first motions recorded are indicated at the end of line five.

Additional information may be appended to the above. This usually consists of a short summary of the places where a shock has been felt and the intensities there, but may include other comments. Further details of reports received by the Observatory concerning the effects of earthquakes and the intensities assessed from these observations appear in later sections of this Report.

The telemetered networks all detect earthquakes of very small magnitude in their respective regions. These are all located and the data are held in the Observatory's archives. The following list, however, contains only those events which were of magnitude 3.5 or greater, or were reported felt. Smaller events have been excluded, as have events located more than 10° from Wellington.

96/2					96/126				
JAN 01 0010 26.3s	39.23S	174.86E	224km	M=3.8	JAN 04 0807 31.8s	35.93S	178.25E	226km	M=4.0
	0.3	0.01	0.02	3		0.7	0.08	0.10	9
Rsd 0.1s	26ph/21stn	Dmin 44km	Az.gap 161°		Rsd 0.2s	13ph/9stn	Dmin 186km	Az.gap 330°	
Corr. -0.071	16M/16stn	Msd0.3	6↑ 3↓		Corr. -0.694	6M/6stn	Msd0.2		
96/14					96/137				
JAN 01 0526 50.3s	38.66S	177.93E	39km	M=3.8	JAN 04 1049 18.7s	36.87S	176.97E	253km	M=3.7
	0.2	0.01	0.01	4		0.5	0.07	0.05	5
Rsd 0.2s	21ph/18stn	Dmin 10km	Az.gap 120°		Rsd 0.2s	9ph/6stn	Dmin 143km	Az.gap 280°	
Corr. -0.105	8M/6stn	Msd0.4	3↑ 1↓		Corr. -0.684	5M/5stn	Msd0.1		
Felt Gisborne (45).									
96/22					96/147				
JAN 01 0807 19.7s	38.66S	177.93E	33km	M=3.7	JAN 04 1710 55.2s	38.85S	175.78E	116km	M=4.1
	0.4	0.04	0.03	3		0.2	0.01	0.01	1
Rsd 0.3s	17ph/13stn	Dmin 10km	Az.gap 158°		Rsd 0.2s	37ph/28stn	Dmin 27km	Az.gap 109°	
Corr. -0.755	20M/18stn	Msd0.4	1↑		Corr. -0.275	27M/23stn	Msd0.2	13↑ 3↓	
Felt Gisborne (45) MM4.									
96/44					96/150				
JAN 01 2035 49.1s	37.10S	177.98E	102km	M=3.7	JAN 04 2045 32.0s	38.77S	175.29E	215km	M=3.9
	1.2	0.05	0.06	13		0.4	0.03	0.03	3
Rsd 0.6s	10ph/9stn	Dmin 62km	Az.gap 232°		Rsd 0.3s	26ph/16stn	Dmin 32km	Az.gap 121°	
Corr. 0.391	5M/5stn	Msd0.1			Corr. -0.260	19M/19stn	Msd0.2	4↑ 1↓	
96/87					96/170				
JAN 03 0429 00.6s	38.46S	176.11E	171km	M=3.5	JAN 05 0503 39.6s	36.83S	176.56E	270km	M=3.9
	0.5	0.10	0.08	5		0.4	0.03	0.04	4
Rsd 0.2s	12ph/9stn	Dmin 78km	Az.gap 205°		Rsd 0.1s	15ph/12stn	Dmin 167km	Az.gap 263°	
Corr. -0.963	11M/10stn	Msd0.3			Corr. -0.803	16M/16stn	Msd0.2		
96/88					96/172				
JAN 03 0551 30.1s	42.96S	171.84E	5km	M=3.8	JAN 05 0719 06.1s	36.85S	176.94E	263km	M=4.2
	0.1	0.01	0.01	R		1.0	0.07	0.05	9
Rsd 0.2s	19ph/10stn	Dmin 40km	Az.gap 97°		Rsd 0.3s	13ph/12stn	Dmin 110km	Az.gap 209°	
Corr. -0.209	25M/18stn	Msd0.3	2↑ 2↓		Corr. 0.381	23M/19stn	Msd0.2	1↑	
96/93					96/182				
JAN 03 0853 32.9s	45.11S	167.43E	94km	M=3.8	JAN 05 1423 36.9s	37.76S	179.20E	23km	M=3.6
	0.3	0.01	0.02	3		0.3	0.02	0.02	2
Rsd 0.1s	16ph/10stn	Dmin 45km	Az.gap 190°		Rsd 0.1s	9ph/6stn	Dmin 81km	Az.gap 295°	
Corr. -0.537	8M/4stn	Msd0.1	1↑ 7↓		Corr. -0.270	20M/18stn	Msd0.2	1↑ 1↓	
96/107					96/183				
JAN 03 1754 05.7s	40.39S	174.24E	104km	M=4.0	JAN 05 1454 33.3s	38.10S	176.13E	158km	M=4.0
	0.3	0.01	0.01	3		0.4	0.02	0.02	3
Rsd 0.2s	41ph/31stn	Dmin 53km	Az.gap 96°		Rsd 0.2s	30ph/27stn	Dmin 33km	Az.gap 81°	
Corr. 0.053	25M/20stn	Msd0.2	4↑ 5↓		Corr. -0.202	23M/21stn	Msd0.2	1↑	
96/114					96/202				
JAN 03 2238 4.2s	38.30S	176.17E	171km	M=4.8	JAN 05 1933 05.2s	45.40S	166.82E	17km	M=4.2
	0.2	0.01	0.01	2		0.3	0.01	0.01	1
Rsd 0.2s	51ph/42stn	Dmin 12km	Az.gap 54°		Rsd 0.1s	16ph/11stn	Dmin 27km	Az.gap 255°	
Corr. -0.088	8M/4stn	Msd0.3	23↑ 15↓		Corr. -0.407	8M/4stn	Msd0.2	1↓	
96/121					96/221				
JAN 04 0729 35.4s	41.64S	175.39E	24km	M=4.2	JAN 06 0345 09.6s	42.58S	172.55E	5km	M=3.7
	0.2	0.01	0.01	1		0.1	0.01	0.01	R
Rsd 0.1s	22ph/17stn	Dmin 27km	Az.gap 183°		Rsd 0.2s	17ph/14stn	Dmin 32km	Az.gap 98°	
Corr. -0.482	18M/9stn	Msd0.2	4↑ 5↓		Corr. -0.535	9M/5stn	Msd0.2	1↑	

96/259					96/445				
JAN 06 2216 17.8s	43.68S	169.59E	12km	M=2.6	JAN 10 2051 32.1s	41.32S	174.01E	56km	M=3.8
	0.2	0.01	0.02	R		0.1	0.01	0.01	2
Rsd 0.1s	14ph/9stn	Dmin 104km	Az.gap 226°		Rsd 0.2s	32ph/22stn	Dmin 21km	Az.gap 62°	
Corr. -0.797	8M/8stn	Msd0.4			Corr. -0.273	20M/15stn	Msd0.2	5↑ 6↓	
Felt Mahitahi (104) MM4.					Felt Fighting Bay (78) MM4.				
96/262					96/460				
JAN 06 2325 55.1s	43.00S	171.84E	5km	M=3.8	JAN 11 1031 59.4s	37.83S	176.39E	157km	M=3.6
	0.1	0.00	0.00	R		0.4	0.05	0.03	3
Rsd 0.1s	17ph/10stn	Dmin 43km	Az.gap 95°		Rsd 0.1s	11ph/8stn	Dmin 80km	Az.gap 229°	
Corr. -0.264	8M/4stn	Msd0.2	1↑ 3↓		Corr. -0.827	16M/16stn	Msd0.2		
96/278					96/481				
JAN 07 0629 40.4s	36.32S	178.74E	229km	M=3.8	JAN 11 1929 48.5s	37.11S	177.43E	5km	M=3.9
	1.6	0.13	0.13	12		0.3	0.02	0.02	R
Rsd 0.4s	11ph/9stn	Dmin 148km	Az.gap 318°		Rsd 0.2s	9ph/7stn	Dmin 52km	Az.gap 192°	
Corr. -0.560	8M/8stn	Msd0.3			Corr. 0.192	9M/6stn	Msd0.3		
96/329					96/501				
JAN 08 1608 22.7s	40.53S	176.45E	35km	M=3.6	JAN 12 1337 26.4s	38.89S	176.14E	95km	M=3.6
	0.2	0.01	0.02	5		0.4	0.02	0.02	4
Rsd 0.3s	37ph/31stn	Dmin 18km	Az.gap 181°		Rsd 0.3s	19ph/16stn	Dmin 4km	Az.gap 97°	
Corr. -0.453	22M/20stn	Msd0.2	3↑ 1↓		Corr. -0.800	16M/15stn	Msd0.2	1↓	
Felt Dannevirke (63).					96/512				
96/344					JAN 12 2027 07.6s	37.60S	176.65E	192km	M=4.2
JAN 08 2015 50.0s	37.02S	178.82W	33km	M=4.1		0.4	0.02	0.02	3
	0.7	0.06	0.05	R	Rsd 0.2s	14ph/13stn	Dmin 43km	Az.gap 133°	
Rsd 0.2s	10ph/6stn	Dmin 263km	Az.gap 327°		Corr. 0.163	15M/14stn	Msd0.3	1↑	
Corr. -0.429	15M/14stn	Msd0.2			96/523				
96/350					JAN 13 0052 23.3s	41.38S	173.42E	112km	M=4.2
JAN 08 2226 55.5s	38.35S	175.98E	154km	M=3.6		0.3	0.02	0.01	3
	0.3	0.03	0.02	3	Rsd 0.3s	35ph/23stn	Dmin 35km	Az.gap 62°	
Rsd 0.2s	14ph/12stn	Dmin 82km	Az.gap 216°		Corr. -0.409	21M/18stn	Msd0.2	9↑ 4↓	
Corr. -0.739	20M/19stn	Msd0.3			96/529				
96/355					JAN 13 0700 53.5s	35.54S	178.70E	238km	M=4.2
JAN 09 0058 45.0s	38.76S	175.90E	142km	M=3.5		0.4	0.07	0.07	7
	0.4	0.04	0.03	3	Rsd 0.1s	11ph/5stn	Dmin 231km	Az.gap 343°	
Rsd 0.1s	12ph/9stn	Dmin 53km	Az.gap 207°		Corr. -0.517	6M/5stn	Msd0.2		
Corr. -0.887	13M/13stn	Msd0.4	1↑		96/532				
96/380					JAN 13 0752 40.3s	45.18S	167.48E	113km	M=4.9
JAN 09 1619 10.1s	41.02S	172.47E	5km	M=3.7		0.3	0.01	0.01	2
	0.1	0.01	0.01	R	Rsd 0.2s	21ph/13stn	Dmin 41km	Az.gap 174°	
Rsd 0.2s	21ph/15stn	Dmin 22km	Az.gap 153°		Corr. -0.078	10M/5stn	Msd0.1	3↑ 4↓	
Corr. -0.382	9M/5stn	Msd0.2	1↑		96/534				
96/434					JAN 13 1023 48.5s	37.01S	176.43E	229km	M=3.9
JAN 10 1431 35.6s	40.53S	173.42E	149km	M=4.6		0.4	0.04	0.05	4
	0.3	0.01	0.01	3	Rsd 0.1s	14ph/12stn	Dmin 151km	Az.gap 263°	
Rsd 0.2s	45ph/31stn	Dmin 52km	Az.gap 128°		Corr. -0.862	9M/9stn	Msd0.2		
Corr. 0.051	30M/25stn	Msd0.3	13↑ 7↓		96/539				
96/444					JAN 13 1451 59.9s	35.58S	178.67E	238km	M=4.0
JAN 10 1938 21.7s	43.63S	169.59E	12km	M=2.7		0.6	0.07	0.07	4
	0.1	0.01	0.01	R	Rsd 0.2s	7ph/4stn	Dmin 226km	Az.gap 343°	
Rsd 0.2s	11ph/9stn	Dmin 103km	Az.gap 174°		Corr. -0.578	4M/4stn	Msd0.2		
Corr. -0.737	10M/10stn	Msd0.4			96/539				
Felt Mahitahi (104) MM4.									

	96/552		96/677
JAN 14 0632 37.6s 45.12S 167.54E 122km M=4.0		JAN 17 1856 31.1s 45.30S 167.24E 68km M=3.8	
0.3 0.01 0.01 2		0.2 0.01 0.01 2	
Rsd 0.2s 21ph/14stn Dmin 49km Az.gap 174°		Rsd 0.1s 15ph/10stn Dmin 86km Az.gap 239°	
Corr. -0.263 8M/4stn Msd0.2 7↑ 4↓		Corr. 0.023 8M/4stn Msd0.2 1↓	
	96/558		96/685
JAN 14 0937 10.7s 37.55S 176.36E 213km M=4.3		JAN 18 1153 19.7s 38.90S 175.09E 213km M=4.2	
0.3 0.06 0.04 3		0.9 0.04 0.03 8	
Rsd 0.1s 10ph/8stn Dmin 103km Az.gap 231°		Rsd 0.3s 21ph/17stn Dmin 50km Az.gap 94°	
Corr. -0.813 22M/18stn Msd0.2 1↑		Corr. -0.204 24M/19stn Msd0.2 5↑ 1↓	
	96/565		96/720
JAN 14 1826 22.2s 38.48S 176.15E 123km M=4.2		JAN 19 2121 37.5s 37.74S 179.62E 12km M=4.4	
0.3 0.01 0.01 2		2.1 0.05 0.15 R	
Rsd 0.2s 26ph/24stn Dmin 15km Az.gap 102°		Rsd 0.2s 10ph/10stn Dmin 118km Az.gap 288°	
Corr. -0.677 21M/17stn Msd0.3 2↑ 2↓		Corr. 0.768 33M/29stn Msd0.3 1↑ 1↓	
	96/589		96/727
JAN 15 1242 15.6s 39.35S 177.22E 33km M=4.0		JAN 20 0255 57.2s 40.71S 176.43E 31km M=3.8	
0.2 0.02 0.01 R		0.3 0.02 0.03 2	
Rsd 0.2s 25ph/19stn Dmin 108km Az.gap 168°		Rsd 0.2s 21ph/18stn Dmin 16km Az.gap 189°	
Corr. -0.572 47M/41stn Msd0.3 2↑ 4↓		Corr. 0.289 36M/32stn Msd0.2 1↑	
Felt Patoka (52) MM4.			
	96/646		96/734
JAN 16 1647 17.3s 37.68S 176.02E 187km M=3.7		JAN 20 0555 43.8s 37.02S 177.67E 129km M=4.4	
0.9 0.07 0.09 7		0.5 0.03 0.02 6	
Rsd 0.4s 9ph/6stn Dmin 115km Az.gap 277°		Rsd 0.2s 14ph/13stn Dmin 71km Az.gap 220°	
Corr. -0.826 5M/5stn Msd0.2 1↑		Corr. 0.066 23M/19stn Msd0.2	
	96/653		96/739
JAN 16 2100 26.3s 40.93S 172.87E 220km M=4.3		JAN 20 1010 09.6s 42.13S 172.91E 5km M=3.7	
0.4 0.02 0.02 3		0.1 0.01 0.01 R	
Rsd 0.2s 34ph/26stn Dmin 31km Az.gap 96°		Rsd 0.3s 24ph/21stn Dmin 41km Az.gap 68°	
Corr. -0.288 23M/18stn Msd0.2 5↑ 2↓		Corr. -0.126 12M/7stn Msd0.2 1↑	
	96/663		96/745
JAN 17 1046 53.4s 38.53S 176.08E 5km M=2.9		JAN 20 1534 15.8s 38.98S 175.43E 162km M=3.7	
0.1 0.01 0.01 R		0.8 0.02 0.03 7	
Rsd 0.3s 8ph/6stn Dmin 23km Az.gap 106°		Rsd 0.3s 17ph/15stn Dmin 26km Az.gap 108°	
Corr. -0.394 7M/7stn Msd0.2 1↑		Corr. -0.273 18M/16stn Msd0.2 1↑	
Felt Reporoa (33) MM4.			
	96/665		96/759
JAN 17 1252 22.0s 36.62S 176.76E 265km M=3.6		JAN 20 2021 12.4s 36.58S 176.93E 250km M=3.8	
0.8 0.10 0.11 8		1.9 0.19 0.17 14	
Rsd 0.4s 9ph/7stn Dmin 174km Az.gap 274°		Rsd 0.4s 6ph/5stn Dmin 167km Az.gap 299°	
Corr. -0.817 3M/3stn Msd0.1		Corr. -0.794 4M/4stn Msd0.2	
	96/667		96/784
JAN 17 1432 06.9s 38.52S 175.94E 161km M=3.7		JAN 21 1043 20.9s 38.49S 175.88E 166km M=4.2	
0.7 0.03 0.03 7		0.3 0.02 0.01 3	
Rsd 0.4s 15ph/13stn Dmin 78km Az.gap 153°		Rsd 0.2s 21ph/18stn Dmin 80km Az.gap 89°	
Corr. -0.615 14M/12stn Msd0.2 1↑ 1↓		Corr. -0.299 22M/20stn Msd0.3 5↑ 4↓	
	96/671		96/806
JAN 17 1639 11.0s 36.98S 177.48E 150km M=4.1		JAN 21 2200 59.3s 37.35S 179.45E 7km M=4.4	
0.4 0.04 0.03 5		0.1 0.01 0.01 1	
Rsd 0.2s 12ph/8stn Dmin 100km Az.gap 259°		Rsd 0.0s 16ph/12stn Dmin 105km Az.gap 289°	
Corr. -0.571 16M/14stn Msd0.2 1↓		Corr. -0.310 29M/24stn Msd0.3	

96/807					96/910				
JAN 21 2243 49.3s 37.53S 179.48E	12km	M=3.5			JAN 25 0004 05.8s 8.57S 177.91E	47km	M=3.5		
	1.3	0.10	0.07	R		0.4	0.02	0.01	4
Rsd 0.6s	8ph/4stn	Dmin 104km	Az.gap 318°		Rsd 0.2s	11ph/7stn	Dmin 13km	Az.gap 103°	
Corr. 0.092	4M/4stn	Msd0.2			Corr. -0.416	7M/5stn	Msd0.3	1↑	
96/811					96/913				
JAN 22 0201 25.4s 37.91S 176.07E	206km	M=3.9			JAN 25 0332 44.1s 36.99S 177.31E	140km	M=3.9		
	0.6	0.07	0.04	5		1.5	0.14	0.11	12
Rsd 0.2s	11ph/10stn	Dmin 54km	Az.gap 238°		Rsd 0.5s	8ph/5stn	Dmin 111km	Az.gap 288°	
Corr. -0.642	17M/15stn	Msd0.3			Corr. -0.808	9M/5stn	Msd0.2		
96/821					96/918				
JAN 22 0546 29.5s 45.12S 167.41E	82km	M=3.6			JAN 25 0719 54.2s 38.06S 179.18E	12km	M=3.7		
	0.3	0.01	0.01	2		0.8	0.03	0.05	R
Rsd 0.1s	19ph/14stn	Dmin 43km	Az.gap 193°		Rsd 0.4s	9ph/5stn	Dmin 81km	Az.gap 295°	
Corr. -0.384	8M/4stn	Msd0.2	1↑ 6↓		Corr. 0.149	7M/5stn	Msd0.3	1↑	
96/843					96/928				
JAN 23 0333 53.3s 38.36S 176.43E	193km	M=3.5			JAN 25 1541 4.1s 8.71S 175.39E	222km	M=4.3		
	0.9	0.05	0.39	13		0.6	0.05	0.03	5
Rsd 0.2s	12ph/9stn	Dmin 107km	Az.gap 335°		Rsd 0.3s	23ph/17stn	Dmin 35km	Az.gap 128°	
Corr. -0.796	1M/1stn	Msd0.0			Corr. -0.449	23M/19stn	Msd0.2	4↑ 6↓	
96/847					96/947				
JAN 23 0716 02.6s 45.06S 167.45E	92km	M=3.6			JAN 26 1010 28.5s 40.10S 179.64E	12km	M=3.6		
	0.2	0.01	0.01	2		0.8	0.03	0.06	R
Rsd 0.2s	20ph/13stn	Dmin 51km	Az.gap 194°		Rsd 0.3s	8ph/6stn	Dmin 299km	Az.gap 298°	
Corr. -0.301	20M/14stn	Msd0.2	1↑ 6↓		Corr. -0.314	2M/2stn	Msd0.2	1↓	
96/850					Poor station coverage.				
JAN 23 0824 10.0s 37.98S 175.23E	12km	M=3.6			JAN 27 0325 04.0s 37.92S 175.58E	173km	M=3.7		
	0.3	0.02	0.01	R		0.9	0.08	0.12	12
Rsd 0.1s	9ph/5stn	Dmin 168km	Az.gap 274°		Rsd 0.5s	10ph/5stn	Dmin 140km	Az.gap 266°	
Corr. -0.806	2M/2stn	Msd0.3	1↑		Corr. -0.872	4M/4stn	Msd0.1	1↑	
Poor station coverage.					Poor station coverage.				
96/863					96/985				
JAN 23 1303 18.0s 37.61S 179.22E	12km	M=3.7			JAN 27 1429 59.9s 43.25S 170.38E	0km	M=2.6		
	0.9	0.03	0.07	R		0.3	0.01	0.02	R
Rsd 0.2s	11ph/8stn	Dmin 81km	Az.gap 311°		Rsd 0.1s	6ph/3stn	Dmin 35km	Az.gap 268°	
Corr. 0.339	10M/9stn	Msd0.2			Corr. -0.194	3M/3stn	Msd0.3	1↓	
Felt Mahitahi (104) MM4, quarry blast.					96/988				
96/865					JAN 27 1553 58.9s 41.26S 174.81E	29km	M=3.6		
JAN 23 1452 39.6s 38.52S 175.57E	212km	M=3.6				0.1	0.01	0.01	1
	1.0	0.04	0.04	8	Rsd 0.2s	31ph/23stn	Dmin 4km	Az.gap 56°	
Rsd 0.3s	12ph/9stn	Dmin 53km	Az.gap 167°		Corr. -0.310	30M/24stn	Msd0.2	7↑ 4↓	
Corr. -0.317	3M/3stn	Msd0.1	1↑		Felt Wellington (68) MM4.				
96/893					96/990				
JAN 24 1019 26.2s 39.20S 174.86E	222km	M=4.2			JAN 27 1713 30.3s 38.17S 177.93E	47km	M=4.0		
	0.6	0.02	0.02	5		0.4	0.02	0.02	6
Rsd 0.2s	25ph/22stn	Dmin 63km	Az.gap 144°		Rsd 0.3s	12ph/8stn	Dmin 31km	Az.gap 99°	
Corr. 0.199	19M/17stn	Msd0.3	1↑		Corr. -0.335	6M/4stn	Msd0.2	1↑ 1↓	
96/900					96/991				
JAN 24 1744 25.7s 44.04S 169.43E	5km	M=4.4			JAN 27 1722 54.7s 38.93S 175.22E	226km	M=3.8		
	0.1	0.01	0.01	R		0.6	0.02	0.06	5
Rsd 0.1s	23ph/16stn	Dmin 65km	Az.gap 158°		Rsd 0.2s	16ph/14stn	Dmin 43km	Az.gap 262°	
Corr. -0.320	16M/8stn	Msd0.2	4↑ 2↓		Corr. -0.101	8M/7stn	Msd0.3	1↑	
Felt Mahitahi (104) MM4.									

96/994					96/1085				
JAN 27 1757 53.5s	37.28S	176.84E	191km	M=4.7	JAN 30 0642 04.5s	37.85S	179.44E	33km	M=3.5
	0.7	0.05	0.04	6		1.6	0.06	0.12	R
Rsd 0.4s	23ph/20stn	Dmin 41km	Az.gap 163°		Rsd 0.6s	9ph/7stn	Dmin 104km	Az.gap 301°	
Corr. 0.441	25M/19stn	Msd 0.2	2↑ 1↓		Corr. 0.005	7M/7stn	Msd 0.3		
96/996					96/1106				
JAN 27 1927 50.2s	37.93S	179.45E	12km	M=3.8	JAN 30 1925 27.7s	45.21S	167.29E	85km	M=3.6
	0.8	0.04	0.04	R		0.2	0.01	0.01	2
Rsd 0.3s	11ph/6stn	Dmin 106km	Az.gap 293°		Rsd 0.1s	14ph/11stn	Dmin 31km	Az.gap 201°	
Corr. 0.381	7M/6stn	Msd 0.2			Corr. -0.307	17M/11stn	Msd 0.2	1↓	
96/999					96/1139				
JAN 28 0108 36.4s	37.38S	176.56E	201km	M=4.0	JAN 31 1844 53.8s	44.52S	167.77E	9km	M=3.5
	0.3	0.02	0.02	3		0.6	0.03	0.02	2
Rsd 0.2s	11ph/8stn	Dmin 109km	Az.gap 152°		Rsd 0.2s	15ph/11stn	Dmin 21km	Az.gap 222°	
Corr. 0.507	17M/15stn	Msd 0.2			Corr. -0.788	21M/15stn	Msd 0.3	1↑ 3↓	
96/1003					96/1144				
JAN 28 0325 32.3s	39.90S	179.76W	12km	M=4.6	JAN 31 2047 54.0s	37.97S	176.63E	141km	M=4.0
	0.7	0.04	0.04	R		0.2	0.01	0.01	2
Rsd 0.3s	26ph/21stn	Dmin 237km	Az.gap 263°		Rsd 0.2s	27ph/23stn	Dmin 5km	Az.gap 94°	
Corr. -0.202	49M/43stn	Msd 0.2			Corr. -0.155	20M/16stn	Msd 0.2	3↑ 1↓	
96/1005					96/1178				
JAN 28 0437 12.8s	39.13S	175.43E	147km	M=3.7	FEB 01 0725 05.4s	37.91S	178.14E	51km	M=3.9
	0.7	0.03	0.03	5		0.3	0.01	0.01	3
Rsd 0.3s	23ph/19stn	Dmin 13km	Az.gap 89°		Rsd 0.1s	20ph/16stn	Dmin 21km	Az.gap 128°	
Corr. -0.481	13M/13stn	Msd 0.2	1↑		Corr. 0.266	18M/16stn	Msd 0.3	2↑ 1↓	
96/1039					96/1182				
JAN 29 0345 58.7s	39.86S	177.11E	33km	M=3.8	FEB 01 0857 53.3s	41.46S	173.97E	46km	M=3.4
	0.2	0.01	0.02	R		0.1	0.01	0.01	2
Rsd 0.1s	22ph/19stn	Dmin 110km	Az.gap 219°		Rsd 0.2s	29ph/23stn	Dmin 12km	Az.gap 60°	
Corr. -0.719	31M/29stn	Msd 0.3	1↑		Corr. -0.325	19M/16stn	Msd 0.2	9↑ 2↓	
96/1059					Felt Pelorus Sound (77) MM6.				
JAN 29 1547 23.4s	38.50S	175.93E	162km	M=4.6	96/1191				
	0.6	0.02	0.02	5	FEB 01 1313 47.4s	38.40S	176.11E	149km	M=3.9
Rsd 0.3s	26ph/22stn	Dmin 31km	Az.gap 68°			0.4	0.03	0.01	3
Corr. -0.379	23M/17stn	Msd 0.2	3↑ 5↓		Rsd 0.2s	22ph/17stn	Dmin 14km	Az.gap 113°	
96/1079					96/1198				
JAN 30 0255 20.4s	36.66S	177.34E	159km	M=3.6	FEB 01 1656 37.7s	37.09S	177.45E	141km	M=4.1
	0.6	0.08	0.06	8		0.5	0.03	0.02	6
Rsd 0.3s	6ph/3stn	Dmin 135km	Az.gap 315°		Rsd 0.2s	14ph/12stn	Dmin 54km	Az.gap 204°	
Corr. -0.711	4M/4stn	Msd 0.5			Corr. 0.415	14M/12stn	Msd 0.3	2↑ 3↓	
96/1081					96/1201				
JAN 30 0408 53.1s	37.91S	179.19E	12km	M=4.2	FEB 01 2040 07.0s	37.55S	177.18E	12km	M=4.0
	0.5	0.02	0.03	R		0.3	0.02	0.02	R
Rsd 0.2s	13ph/11stn	Dmin 84km	Az.gap 282°		Rsd 0.4s	16ph/15stn	Dmin 3km	Az.gap 76°	
Corr. 0.213	31M/27stn	Msd 0.6	1↑		Corr. -0.064	20M/16stn	Msd 0.3	3↑ 1↓	
96/1083					96/1204				
JAN 30 0522 47.9s	37.87S	179.32E	12km	M=4.1	FEB 01 2126 35.1s	36.68S	177.25E	199km	M=3.8
	0.5	0.02	0.03	R		1.4	0.12	0.12	11
Rsd 0.2s	11ph/10stn	Dmin 95km	Az.gap 284°		Rsd 0.5s	10ph/8stn	Dmin 139km	Az.gap 293°	
Corr. 0.406	31M/27stn	Msd 0.2	1↑ 2↓		Corr. -0.754	8M/8stn	Msd 0.2	1↓	

96/1217					96/1314				
FEB 02 0516 31.2s 43.35S 172.74E	24km	M=3.5			FEB 05 0533 58.2s 45.10S 167.37E	88km	M=4.5		
	0.1	0.00	0.01	1		0.3	0.01	0.02	2
Rsd 0.1s	13ph/8stn	Dmin 40km	Az.gap 150°		Rsd 0.1s	19ph/14stn	Dmin 44km	Az.gap 200°	
Corr. 0.258	22M/17stn	Msd 0.2	1↑		Corr. -0.408	10M/5stn	Msd 0.3	1↑ 6↓	
96/1229					96/1327				
FEB 02 1441 38.1s 44.84S 167.66E	79km	M=3.7			FEB 05 1237 44.8s 38.64S 177.93E	46km	M=3.7		
	0.3	0.02	0.02	2		0.6	0.04	0.03	6
Rsd 0.2s	17ph/11stn	Dmin 28km	Az.gap 194°		Rsd 0.2s	11ph/10stn	Dmin 9km	Az.gap 136°	
Corr. -0.702	19M/15stn	Msd 0.2	1↓		Corr. -0.782	5M/5stn	Msd 0.2	2↑ 1↓	
96/1230					96/1331				
FEB 02 1506 56.3s 40.32S 173.45E	161km	M=3.7			FEB 05 1718 42.8s 40.53S 173.87E	119km	M=4.1		
	0.2	0.01	0.01	2		0.2	0.01	0.01	2
Rsd 0.2s	38ph/29stn	Dmin 67km	Az.gap 146°		Rsd 0.2s	42ph/32stn	Dmin 31km	Az.gap 111°	
Corr. 0.021	15M/14stn	Msd 0.3	1↑		Corr. 0.147	22M/17stn	Msd 0.2	4↑ 3↓	
96/1235					96/1333				
FEB 02 1756 11.4s 38.49S 175.73E	129km	M=3.5			FEB 05 1743 16.8s 39.78S 176.94E	44km	M=3.7		
	0.5	0.07	0.04	4		0.2	0.01	0.01	6
Rsd 0.2s	10ph/8stn	Dmin 59km	Az.gap 213°		Rsd 0.2s	31ph/26stn	Dmin 51km	Az.gap 173°	
Corr. -0.947	13M/12stn	Msd 0.2			Corr. -0.154	18M/16stn	Msd 0.2	3↑ 2↓	
96/1237					96/1338				
FEB 02 1853 31.9s 40.67S 175.78E	27km	M=3.6			FEB 05 1949 09.5s 36.82S 178.78E	12km	M=4.0		
	0.2	0.01	0.01	1		0.6	0.03	0.04	R
Rsd 0.3s	25ph/20stn	Dmin 17km	Az.gap 100°		Rsd 0.1s	12ph/11stn	Dmin 97km	Az.gap 276°	
Corr. -0.095	27M/23stn	Msd 0.3	3↑ 2↓		Corr. 0.854	10M/9stn	Msd 0.4		
96/1238					96/1347				
FEB 02 1856 01.5s 38.11S 178.95E	29km	M=3.5			FEB 05 2318 51.3s 39.42S 174.77E	20km	M=4.3		
	0.3	0.01	0.02	2		0.1	0.01	0.00	1
Rsd 0.1s	11ph/7stn	Dmin 61km	Az.gap 265°		Rsd 0.3s	43ph/35stn	Dmin 44km	Az.gap 64°	
Corr. -0.038	6M/6stn	Msd 0.2	1↓		Corr. -0.212	16M/8stn	Msd 0.2	5↑ 2↓	
96/1242					96/1378				
FEB 02 2246 25.3s 37.12S 176.82E	211km	M=3.8			FEB 06 1100 59.6s 37.01S 176.57E	33km	M=3.9		
	0.3	0.03	0.02	3		0.5	0.04	0.02	R
Rsd 0.1s	9ph/6stn	Dmin 106km	Az.gap 181°		Rsd 0.2s	9ph/8stn	Dmin 167km	Az.gap 276°	
Corr. 0.700	14M/14stn	Msd 0.3			Corr. -0.560	6M/6stn	Msd 0.2		
96/1272					96/1400				
FEB 03 1821 51.0s 37.79S 175.74E	259km	M=4.0			FEB 07 0926 32.4s 38.63S 175.81E	196km	M=3.6		
	0.4	0.04	0.05	4		0.1	0.03	0.02	4
Rsd 0.1s	10ph/9stn	Dmin 131km	Az.gap 227°		Rsd 0.0s	12ph/10stn	Dmin 225km	Az.gap 332°	
Corr. -0.783	18M/16stn	Msd 0.2			Corr. -0.768	6M/6stn	Msd 0.2	1↑ 1↓	
96/1286					96/1414				
FEB 04 0302 52.0s 39.71S 174.48E	168km	M=3.7			FEB 07 1747 21.9s 37.50S 177.05E	5km	M=3.8		
	0.5	0.02	0.04	5		0.3	0.02	0.01	R
Rsd 0.3s	21ph/17stn	Dmin 40km	Az.gap 175°		Rsd 0.4s	17ph/13stn	Dmin 13km	Az.gap 151°	
Corr. -0.377	15M/14stn	Msd 0.2	3↑ 1↓		Corr. -0.030	17M/15stn	Msd 0.3	1↑	
96/1310					96/1417				
FEB 05 0325 26.3s 36.05S 179.71E	12km	M=3.6			FEB 07 1805 44.6s 37.47S 177.06E	5km	M=4.0		
	0.3	0.03	0.04	R		0.2	0.02	0.01	R
Rsd 0.1s	5ph/3stn	Dmin 213km	Az.gap 346°		Rsd 0.3s	20ph/16stn	Dmin 13km	Az.gap 155°	
Corr. -0.532	2M/2stn	Msd 0.1			Corr. 0.196	13M/12stn	Msd 0.3	1↑ 1↓	

Felt Hastings (60).

Felt Purangi (47) to Sanson (61), MM4.

Poor station coverage.

Poor station coverage.

96/1419					96/1615				
FEB 07 1832 40.1s 37.58S 177.84E	59km	M=3.7			FEB 11 1510 56.3s 41.07S 172.99E	149km	M=4.2		
	0.5	0.03	0.04	7		0.4	0.02	0.02	3
Rsd 0.4s	7ph/5stn	Dmin 40km	Az.gap 154°		Rsd 0.3s	31ph/24stn	Dmin 47km	Az.gap 78°	
Corr. 0.617	3M/3stn	Msd 0.2	1↑		Corr. -0.305	21M/16stn	Msd 0.3	8↑ 1↓	
96/1437					96/1634				
FEB 08 0502 58.9s 40.36S 174.37E	91km	M=3.6			FEB 12 1121 41.8s 37.79S 176.16E	309km	M=4.0		
	0.2	0.01	0.01	3		0.3	0.02	0.02	3
Rsd 0.3s	31ph/20stn	Dmin 62km	Az.gap 120°		Rsd 0.1s	17ph/16stn	Dmin 145km	Az.gap 258°	
Corr. -0.181	15M/13stn	Msd 0.3	5↑ 2↓		Corr. -0.417	11M/11stn	Msd 0.2	1↑ 2↓	
96/1445					96/1663				
FEB 08 1254 33.0s 37.52S 179.53E	12km	M=3.6			FEB 13 0320 51.7s 35.97S 179.19E	12km	M=4.2		
	1.1	0.06	0.08	R		0.6	0.03	0.03	R
Rsd 0.5s	7ph/6stn	Dmin 109km	Az.gap 297°		Rsd 0.1s	11ph/9stn	Dmin 197km	Az.gap 323°	
Corr. -0.438	4M/4stn	Msd 0.3			Corr. 0.516	22M/21stn	Msd 0.2	1↓	
96/1456					96/1678				
FEB 08 2123 57.9s 45.18S 167.32E	58km	M=3.5			FEB 13 1106 09.4s 41.10S 174.94E	34km	M=3.3		
	0.3	0.01	0.01	2		0.1	0.01	0.01	1
Rsd 0.1s	16ph/11stn	Dmin 35km	Az.gap 200°		Rsd 0.2s	23ph/18stn	Dmin 11km	Az.gap 64°	
Corr. -0.353	20M/14stn	Msd 0.2	1↓		Corr. -0.205	18M/15stn	Msd 0.2	6↑ 3↓	
96/1522					Felt Paekakariki (65) to Upper Hutt (69).				
FEB 10 1341 21.9s 37.20S 177.48E	138km	M=3.7			96/1684				
	0.7	0.04	0.02	6	FEB 13 1351 15.7s 43.24S 172.58E	12km	M=3.4		
Rsd 0.2s	11ph/10stn	Dmin 85km	Az.gap 235°			0.1	0.00	0.01	R
Corr. 0.297	4M/4stn	Msd 0.2	1↑ 1↓		Rsd 0.1s	13ph/10stn	Dmin 53km	Az.gap 132°	
96/1527					Corr. -0.020	20M/14stn	Msd 0.3	1↑	
FEB 10 1537 03.0s 45.31S 167.12E	74km	M=3.6			Felt Rangiora (102) and Christchurch (110).				
	0.2	0.01	0.01	1	96/1685				
Rsd 0.1s	15ph/11stn	Dmin 18km	Az.gap 231°		FEB 13 1353 10.0s 38.69S 175.85E	189km	M=3.5		
Corr. -0.047	19M/13stn	Msd 0.2	1↑ 3↓			0.5	0.02	0.04	4
96/1535					Rsd 0.2s	11ph/10stn	Dmin 44km	Az.gap 312°	
FEB 10 1722 00.7s 40.88S 172.53E	12km	M=4.1			Corr. 0.144	1M/1stn	Msd 0.0	1↓	
	0.2	0.01	0.02	R	96/1686				
Rsd 0.2s	21ph/18stn	Dmin 6km	Az.gap 150°		FEB 13 1507 38.0s 38.46S 175.90E	192km	M=3.7		
Corr. 0.181	14M/7stn	Msd 0.2	1↑			0.7	0.03	0.06	7
Felt Collingwood (72) MM4.					Rsd 0.1s	12ph/10stn	Dmin 84km	Az.gap 267°	
96/1596					Corr. 0.594	7M/7stn	Msd 0.3	1↑	
FEB 11 0657 08.2s 39.03S 175.16E	161km	M=3.6			96/1720				
	0.3	0.02	0.04	2	FEB 14 1254 14.1s 38.89S 175.55E	179km	M=3.6		
Rsd 0.1s	21ph/16stn	Dmin 20km	Az.gap 123°			0.2	0.01	0.01	2
Corr. 0.707	11M/11stn	Msd 0.3	1↑ 1↓		Rsd 0.1s	14ph/12stn	Dmin 35km	Az.gap 191°	
96/1601					Corr. -0.688	13M/13stn	Msd 0.3		
FEB 11 0801 40.9s 40.01S 176.74E	72km	M=3.7			96/1723				
	0.2	0.01	0.01	3	FEB 14 1521 08.3s 35.82S 179.78E	163km	M=4.2		
Rsd 0.1s	26ph/23stn	Dmin 78km	Az.gap 174°			0.8	0.09	0.06	14
Corr. -0.521	15M/13stn	Msd 0.2	1↑		Rsd 0.3s	11ph/8stn	Dmin 237km	Az.gap 329°	
96/1605					Corr. 0.135	4M/4stn	Msd 0.2		
FEB 11 1036 34.1s 37.05S 177.75E	77km	M=3.7			96/1738				
	0.1	0.01	0.01	2	FEB 15 0443 56.2s 38.03S 176.18E	152km	M=3.7		
Rsd 0.1s	11ph/10stn	Dmin 72km	Az.gap 221°			0.7	0.01	0.01	8
Corr. 0.617	3M/3stn	Msd 0.1			Rsd 0.1s	11ph/9stn	Dmin 121km	Az.gap 98°	
					Corr. 0.054	13M/13stn	Msd 0.2		

96/1740					96/1844				
FEB 15 0654 37.7s	8.61S	175.21E	280km	M=3.7	FEB 18 0119 13.2s	45.26S	166.78E	12km	M=3.9
	0.2	0.01	0.05	2		0.4	0.01	0.02	R
Rsd 0.0s	13ph/8stn	Dmin 72km	Az.gap 294°		Rsd 0.2s	17ph/14stn	Dmin 37km	Az.gap 265°	
Corr. -0.462	8M/8stn	Msd 0.2			Corr. 0.049	10M/5stn	Msd 0.2	1↓	
96/1755					96/1852				
FEB 15 1744 24.4s	41.20S	172.53E	5km	M=3.9	FEB 18 0939 31.7s	38.07S	176.89E	92km	M=4.4
	0.2	0.01	0.01	R		0.2	0.01	0.01	2
Rsd 0.4s	19ph/14stn	Dmin 42km	Az.gap 135°		Rsd 0.2s	26ph/23stn	Dmin 13km	Az.gap 69°	
Corr. -0.208	8M/5stn	Msd 0.6	1↑ 2↓		Corr. -0.224	14M/12stn	Msd 0.2	1↓	
96/1761					96/1868				
FEB 15 2024 52.3s	45.11S	167.52E	112km	M=3.6	FEB 19 0104 49.2s	40.45S	173.34E	150km	M=4.0
	0.4	0.02	0.02	3		0.3	0.01	0.01	3
Rsd 0.2s	19ph/13stn	Dmin 49km	Az.gap 178°		Rsd 0.2s	32ph/24stn	Dmin 63km	Az.gap 144°	
Corr. -0.322	20M/13stn	Msd 0.3	1↓		Corr. 0.013	13M/11stn	Msd 0.3	5↑ 3↓	
96/1781					96/1873				
FEB 16 0508 34.3s	38.11S	176.19E	155km	M=3.8	FEB 19 0736 12.5s	41.35S	172.59E	195km	M=3.9
	0.6	0.03	0.02	5		0.4	0.02	0.02	3
Rsd 0.2s	18ph/17stn	Dmin 27km	Az.gap 75°		Rsd 0.3s	25ph/16stn	Dmin 53km	Az.gap 119°	
Corr. -0.462	13M/12stn	Msd 0.2	1↑		Corr. -0.209	13M/11stn	Msd 0.2	6↑ 1↓	
96/1793					96/1875				
FEB 16 1134 48.4s	38.91S	175.47E	119km	M=3.8	FEB 19 0922 12.7s	37.16S	176.77E	224km	M=4.3
	0.3	0.01	0.01	3		0.6	0.03	0.02	5
Rsd 0.2s	24ph/20stn	Dmin 12km	Az.gap 65°		Rsd 0.1s	18ph/16stn	Dmin 55km	Az.gap 174°	
Corr. 0.291	13M/11stn	Msd 0.3	3↑ 5↓		Corr. 0.057	14M/12stn	Msd 0.3	2↑ 2↓	
96/1798					96/1880				
FEB 16 1545 15.7s	36.76S	177.00E	320km	M=3.8	FEB 19 1811 11.3s	39.68S	174.30E	164km	M=3.7
	2.5	0.08	0.02	19		0.7	0.02	0.04	7
Rsd 0.1s	11ph/11stn	Dmin 139km	Az.gap 278°		Rsd 0.4s	20ph/15stn	Dmin 56km	Az.gap 150°	
Corr. -0.270	8M/8stn	Msd 0.3			Corr. -0.359	10M/10stn	Msd 0.3	1↑	
96/1800					96/1883				
FEB 16 1757 13.5s	36.66S	177.74E	33km	M=3.6	FEB 19 2011 47.5s	37.54S	175.63E	5km	M=4.1
	1.3	0.10	0.13	R		0.1	0.01	0.01	R
Rsd 0.4s	5ph/3stn	Dmin 115km	Az.gap 342°		Rsd 0.2s	22ph/15stn	Dmin 36km	Az.gap 147°	
Corr. 0.530	3M/3stn	Msd 0.4			Corr. -0.047	9M/5stn	Msd 0.3	1↑	
96/1811					Felt Waihi district (21), maximum intensity MM5.				
FEB 17 0100 40.0s	38.48S	175.87E	165km	M=3.7	96/1889				
	0.1	0.01	0.01	1	FEB 20 0049 51.9s	39.73S	174.52E	112km	M=4.3
Rsd 0.0s	14ph/11stn	Dmin 65km	Az.gap 91°			0.3	0.01	0.01	3
Corr. -0.338	9M/7stn	Msd 0.3	1↑ 1↓		Rsd 0.2s	38ph/31stn	Dmin 36km	Az.gap 76°	
96/1812					Corr. -0.271	8M/4stn	Msd 0.3	10↑ 8↓	
FEB 17 0347 22.6s	38.42S	175.89E	162km	M=3.7	96/1890				
	0.7	0.03	0.03	7	FEB 20 0105 46.6s	38.54S	176.13E	213km	M=3.8
Rsd 0.2s	15ph/13stn	Dmin 72km	Az.gap 163°			0.4	0.03	0.05	4
Corr. -0.605	12M/11stn	Msd 0.2			Rsd 0.1s	11ph/9stn	Dmin 84km	Az.gap 217°	
96/1823					Corr. -0.811	2M/2stn	Msd 0.3		
FEB 17 1027 40.9s	41.32S	173.19E	90km	M=4.1	96/1908				
	0.4	0.01	0.01	4	FEB 20 1343 32.4s	37.95S	176.70E	116km	M=4.0
Rsd 0.3s	26ph/16stn	Dmin 55km	Az.gap 67°			0.3	0.01	0.01	2
Corr. -0.099	17M/12stn	Msd 0.2	4↑ 2↓		Rsd 0.2s	22ph/20stn	Dmin 4km	Az.gap 76°	
					Corr. 0.029	9M/6stn	Msd 0.2	1↑ 1↓	

96/1937					96/2216				
FEB 21 2003 51.3s 44.94S 167.50E	77km	M=3.8			FEB 27 1238 18.5s 37.07S 177.73E	65km	M=3.6		
0.2 0.01 0.01 2					0.7 0.06 0.03 8				
Rsd 0.1s 17ph/13stn	Dmin 45km	Az.gap 201°			Rsd 0.2s 5ph/4stn	Dmin 78km	Az.gap 297°		
Corr. -0.639 10M/5stn	Msd 0.2	3↑ 3↓			Corr. -0.711 6M/4stn	Msd 0.2			
96/1957					96/2252				
FEB 22 0435 58.6s 38.86S 177.66E	55km	M=3.8			FEB 28 0501 12.8s 38.00S 176.49E	146km	M=4.3		
0.3 0.02 0.02 5					0.2 0.01 0.01 2				
Rsd 0.3s 20ph/17stn	Dmin 42km	Az.gap 170°			Rsd 0.2s 31ph/25stn	Dmin 10km	Az.gap 76°		
Corr. -0.225 10M/6stn	Msd 0.3	1↑			Corr. 0.022 22M/18stn	Msd 0.2	1↓		
96/1959					96/2279				
FEB 22 0522 13.6s 38.85S 177.64E	44km	M=3.7			FEB 28 1423 10.9s 45.06S 167.41E	114km	M=6.2		
0.2 0.01 0.01 6					0.4 0.02 0.02 2				
Rsd 0.2s 16ph/14stn	Dmin 43km	Az.gap 157°			Rsd 0.2s 18ph/14stn	Dmin 49km	Az.gap 192°		
Corr. -0.276 10M/7stn	Msd 0.4	1↑			Corr. -0.344 14M/8stn	Msd 0.4	3↑ 8↓		
					Felt widely throughout lower South Island, max. int. MM5 at Te Anau Downs (130) and Monowai (139).				
96/1961					96/2301				
FEB 22 0709 19.6s 36.84S 176.92E	224km	M=3.8			FEB 28 2327 08.3s 38.43S 177.86E	43km	M=3.5		
0.3 0.04 0.03 3					0.4 0.02 0.02 6				
Rsd 0.1s 12ph/9stn	Dmin 149km	Az.gap 268°			Rsd 0.3s 13ph/10stn	Dmin 25km	Az.gap 103°		
Corr. -0.625 9M/9stn	Msd 0.2	1↑			Corr. -0.430 7M/5stn	Msd 0.3	1↑		
96/1987					96/2317				
FEB 22 2241 43.7s 36.03S 179.13E	12km	M=3.7			FEB 29 0506 56.3s 36.95S 176.64E	240km	M=4.0		
0.6 0.04 0.04 R					0.7 0.07 0.09 7				
Rsd 0.2s 5ph/4stn	Dmin 190km	Az.gap 323°			Rsd 0.3s 10ph/6stn	Dmin 151km	Az.gap 274°		
Corr. 0.112 4M/4stn	Msd 0.5				Corr. -0.733 6M/5stn	Msd 0.3			
96/2014					96/2330				
FEB 23 1934 34.9s 35.54S 179.32E	12km	M=4.1			FEB 29 1055 40.1s 37.01S 179.70E	12km	M=3.5		
0.6 0.04 0.05 R					0.9 0.05 0.06 R				
Rsd 0.2s 7ph/5stn	Dmin 246km	Az.gap 327°			Rsd 0.3s 7ph/5stn	Dmin 140km	Az.gap 305°		
Corr. 0.120 5M/5stn	Msd 0.4				Corr. 0.146 4M/4stn	Msd 0.2			
96/2150					96/2346				
FEB 26 0505 52.1s 37.57S 179.95W	33km	M=3.6			FEB 29 1430 12.6s 44.83S 175.13E	33km	M=4.3		
0.9 0.07 0.07 R					0.3 0.02 0.02 R				
Rsd 0.4s 8ph/5stn	Dmin 154km	Az.gap 319°			Rsd 0.2s 33ph/27stn	Dmin 234km	Az.gap 225°		
Corr. -0.235 7M/6stn	Msd 0.3				Corr. -0.604 12M/7stn	Msd 0.2	1↑ 1↓		
96/2162					96/2350				
FEB 26 0821 57.8s 38.42S 176.24E	158km	M=4.0			FEB 29 1525 25.7s 37.15S 177.50E	128km	M=4.1		
0.3 0.01 0.01 3					0.4 0.02 0.01 5				
Rsd 0.1s 15ph/12stn	Dmin 78km	Az.gap 120°			Rsd 0.2s 15ph/12stn	Dmin 50km	Az.gap 200°		
Corr. 0.029 14M/13stn	Msd 0.3	4↑ 2↓			Corr. 0.419 18M/16stn	Msd 0.3	1↑		
96/2196					96/2361				
FEB 27 0625 30.0s 37.16S 178.06E	30km	M=4.0			FEB 29 1837 57.4s 37.52S 177.22E	78km	M=3.6		
0.3 0.02 0.01 2					0.6 0.04 0.04 10				
Rsd 0.1s 16ph/11stn	Dmin 53km	Az.gap 234°			Rsd 0.6s 10ph/9stn	Dmin 83km	Az.gap 154°		
Corr. 0.675 32M/28stn	Msd 0.2	1↓			Corr. 0.130 8M/5stn	Msd 0.2	1↑ 1↓		
96/2214					96/2364				
FEB 27 1110 26.1s 38.02S 176.37E	202km	M=3.8			FEB 29 1913 38.6s 37.92S 179.16E	33km	M=3.9		
1.5 0.11 0.18 12					0.6 0.03 0.04 R				
Rsd 0.6s 10ph/7stn	Dmin 70km	Az.gap 259°			Rsd 0.3s 11ph/8stn	Dmin 81km	Az.gap 289°		
Corr. -0.595 5M/3stn	Msd 0.3				Corr. 0.236 8M/8stn	Msd 0.2	1↑ 1↓		

				96/2365					96/2472
FEB 29 1914 10.9s	38.01S	178.98E	12km	M=4.1	MAR 03 0329 18.9s	37.40S	178.20E	56km	M=3.8
	0.8	0.02	0.05	R		0.4	0.02	0.02	3
Rsd 0.3s	11ph/8stn	Dmin 64km	Az.gap 275°		Rsd 0.2s	10ph/7stn	Dmin 24km	Az.gap 290°	
Corr. -0.001	24M/20stn	Msd 0.2			Corr. -0.200	6M/4stn	Msd 0.1	1↑	
				96/2382					96/2487
MAR 01 0038 54.9s	37.06S	179.62E	12km	M=4.0	MAR 03 0953 13.6s	38.77S	178.74E	47km	M=4.5
	1.0	0.04	0.07	R		0.7	0.05	0.04	7
Rsd 0.3s	7ph/6stn	Dmin 131km	Az.gap 303°		Rsd 0.2s	13ph/11stn	Dmin 64km	Az.gap 238°	
Corr. 0.452	10M/8stn	Msd 0.2			Corr. -0.754	19M/15stn	Msd 0.3		
				96/2394					96/2539
MAR 01 0416 30.2s	37.75S	177.82E	44km	M=4.7	MAR 04 0041 14.8s	41.19S	178.45E	12km	M=3.9
	0.2	0.01	0.01	3		0.6	0.04	0.04	R
Rsd 0.1s	25ph/21stn	Dmin 46km	Az.gap 129°		Rsd 0.3s	24ph/21stn	Dmin 194km	Az.gap 240°	
Corr. 0.465	23M/19stn	Msd 0.2	3↑ 1↓		Corr. -0.861	37M/33stn	Msd 0.3		
				96/2397					96/2567
MAR 01 0700 13.1s	38.54S	178.02E	24km	M=4.2	MAR 04 0604 35.9s	37.55S	177.13E	152km	M=3.6
	0.2	0.02	0.02	2		0.9	0.08	0.06	6
Rsd 0.2s	16ph/14stn	Dmin 9km	Az.gap 160°		Rsd 0.5s	9ph/6stn	Dmin 79km	Az.gap 246°	
Corr. 0.209	25M/21stn	Msd 0.3			Corr. -0.693	7M/6stn	Msd 0.2	1↓	
	Felt Ormond (44) MM4.								96/2619
				96/2409					96/2644
MAR 01 1104 10.2s	45.13S	167.44E	111km	M=3.8	MAR 04 2328 06.4s	42.98S	171.84E	5km	M=3.6
	0.4	0.02	0.02	3		0.1	0.01	0.01	R
Rsd 0.2s	16ph/12stn	Dmin 44km	Az.gap 188°		Rsd 0.2s	15ph/9stn	Dmin 42km	Az.gap 96°	
Corr. -0.176	8M/4stn	Msd 0.1	1↓		Corr. -0.157	8M/4stn	Msd 0.2	1↑	
				96/2428					96/2645
MAR 01 1747 26.7s	9.34S	174.86E	147km	M=3.7	MAR 05 1929 24.4s	37.28S	177.25E	85km	M=3.7
	0.4	0.01	0.02	3		0.5	0.02	0.02	5
Rsd 0.2s	22ph/18stn	Dmin 51km	Az.gap 206°		Rsd 0.2s	8ph/5stn	Dmin 28km	Az.gap 270°	
Corr. -0.217	17M/17stn	Msd 0.3	5↑ 1↓		Corr. -0.319	5M/4stn	Msd 0.3		
				96/2436					96/2657
MAR 01 2354 12.2s	40.37S	173.54E	195km	M=4.0	MAR 05 1950 21.8s	44.80S	168.71E	5km	M=2.7
	0.4	0.02	0.02	4		0.2	0.02	0.01	R
Rsd 0.2s	29ph/20stn	Dmin 57km	Az.gap 186°		Rsd 0.4s	19ph/11stn	Dmin 53km	Az.gap 151°	
Corr. -0.573	21M/19stn	Msd 0.2	6↑ 3↓		Corr. 0.483	13M/13stn	Msd 0.2	1↓	
				96/2437					Felt Branches (122).
MAR 02 0527 49.0s	43.03S	171.85E	5km	M=3.7	MAR 06 0503 54.0s	38.36S	176.02E	184km	M=3.9
	0.1	0.01	0.01	R		0.6	0.02	0.02	6
Rsd 0.1s	14ph/9stn	Dmin 44km	Az.gap 92°		Rsd 0.3s	14ph/12stn	Dmin 66km	Az.gap 102°	
Corr. -0.315	8M/4stn	Msd 0.2	3↑ 2↓		Corr. -0.289	14M/14stn	Msd 0.3	1↑	
				96/2446					96/2659
MAR 02 1218 54.9s	35.17S	178.59E	12km	M=3.8	MAR 06 0533 40.0s	46.00S	166.93E	104km	M=3.6
	0.7	0.04	0.04	R		0.3	0.02	0.02	2
Rsd 0.3s	8ph/6stn	Dmin 271km	Az.gap 305°		Rsd 0.1s	17ph/12stn	Dmin 61km	Az.gap 286°	
Corr. 0.619	4M/4stn	Msd 0.4			Corr. 0.423	21M/14stn	Msd 0.2	1↑	
				96/2468					96/2670
MAR 03 0145 37.1s	38.61S	175.84E	160km	M=3.8	MAR 06 1209 04.2s	38.62S	175.68E	197km	M=3.7
	0.7	0.04	0.04	6		0.4	0.02	0.03	3
Rsd 0.3s	17ph/15stn	Dmin 51km	Az.gap 211°		Rsd 0.1s	15ph/13stn	Dmin 65km	Az.gap 212°	
Corr. -0.805	17M/16stn	Msd 0.2	5↑ 4↓		Corr. 0.160	16M/14stn	Msd 0.1		

96/2835					96/3063				
MAR 07 1355 44.9s	35.82S	179.12E	152km	M=4.1	MAR 10 0026 31.3s	38.33S	176.21E	165km	M=4.1
	0.4	0.07	0.04	9		0.4	0.02	0.02	4
Rsd 0.2s	8ph/6stn	Dmin 261km	Az.gap 338°		Rsd 0.2s	19ph/15stn	Dmin 75km	Az.gap 81°	
Corr. -0.625	3M/3stn	Msd 0.1			Corr. -0.170	19M/16stn	Msd 0.3	4↑ 7↓	
96/2846					96/3089				
MAR 07 1550 39.7s	37.56S	177.36E	69km	M=3.7	MAR 10 0754 42.7s	37.11S	176.33E	327km	M=3.8
	0.2	0.02	0.01	4		0.4	0.04	0.06	3
Rsd 0.3s	13ph/10stn	Dmin 81km	Az.gap 152°		Rsd 0.1s	14ph/12stn	Dmin 145km	Az.gap 251°	
Corr. 0.078	12M/10stn	Msd 0.2	1↑ 3↓		Corr. -0.801	13M/13stn	Msd 0.2		
96/2870					96/3107				
MAR 07 2327 59.6s	39.84S	174.08E	207km	M=3.7	MAR 10 1418 47.0s	36.57S	177.65E	12km	M=3.6
	0.3	0.01	0.02	3		1.6	0.10	0.07	R
Rsd 0.2s	28ph/22stn	Dmin 51km	Az.gap 131°		Rsd 0.6s	8ph/4stn	Dmin 128km	Az.gap 312°	
Corr. -0.160	13M/13stn	Msd 0.3	1↑		Corr. 0.150	5M/5stn	Msd 0.1		
96/2898					96/3109				
MAR 08 0612 44.6s	38.23S	176.54E	5km	M=3.8	MAR 10 1802 21.8s	40.19S	173.60E	157km	M=3.7
	0.2	0.02	0.01	R		0.4	0.01	0.02	4
Rsd 0.3s	11ph/10stn	Dmin 3km	Az.gap 91°		Rsd 0.3s	25ph/20stn	Dmin 74km	Az.gap 145°	
Corr. -0.302	8M/5stn	Msd 0.4	1↑		Corr. -0.209	17M/15stn	Msd 0.3	2↑ 2↓	
96/2905					96/3114				
MAR 08 0716 38.3s	38.52S	175.88E	167km	M=4.4	MAR 10 2053 35.9s	36.08S	178.05E	195km	M=4.0
	0.3	0.01	0.01	2		0.3	0.03	0.03	3
Rsd 0.2s	29ph/25stn	Dmin 37km	Az.gap 61°		Rsd 0.1s	6ph/4stn	Dmin 171km	Az.gap 334°	
Corr. -0.248	24M/18stn	Msd 0.3	9↑ 8↓		Corr. -0.479	4M/4stn	Msd 0.3	1↑	
96/3008					96/3120				
MAR 09 0519 14.5s	35.48S	178.39E	302km	M=4.2	MAR 10 2223 31.1s	38.43S	175.91E	190km	M=4.1
	0.2	0.02	0.04	2		0.7	0.03	0.02	6
Rsd 0.0s	11ph/9stn	Dmin 288km	Az.gap 332°		Rsd 0.3s	14ph/12stn	Dmin 68km	Az.gap 104°	
Corr. -0.761	3M/3stn	Msd 0.1			Corr. -0.271	15M/11stn	Msd 0.2	1↑	
96/3010					96/3128				
MAR 09 0710 01.9s	45.25S	167.29E	80km	M=4.0	MAR 11 0857 22.2s	39.60S	174.19E	215km	M=3.8
	0.2	0.01	0.01	2		0.6	0.03	0.04	6
Rsd 0.2s	21ph/15stn	Dmin 27km	Az.gap 195°		Rsd 0.3s	22ph/17stn	Dmin 68km	Az.gap 158°	
Corr. -0.228	10M/5stn	Msd 0.2	1↑ 7↓		Corr. -0.375	16M/16stn	Msd 0.3	1↓	
96/3027					96/3139				
MAR 09 1020 51.0s	39.11S	174.96E	229km	M=4.3	MAR 11 1332 46.0s	36.89S	177.10E	202km	M=3.7
	0.5	0.02	0.02	4		1.2	0.13	0.10	6
Rsd 0.2s	35ph/29stn	Dmin 52km	Az.gap 85°		Rsd 0.3s	7ph/5stn	Dmin 152km	Az.gap 312°	
Corr. -0.250	22M/18stn	Msd 0.1	9↑ 4↓		Corr. -0.694	4M/4stn	Msd 0.3		
96/3028					96/3144				
MAR 09 1026 01.2s	36.17S	177.66E	203km	M=3.9	MAR 11 1930 14.7s	38.14S	176.39E	139km	M=3.6
	0.5	0.06	0.05	6		0.3	0.05	0.03	3
Rsd 0.2s	10ph/6stn	Dmin 169km	Az.gap 312°		Rsd 0.1s	10ph/8stn	Dmin 65km	Az.gap 230°	
Corr. -0.580	4M/4stn	Msd 0.2			Corr. -0.901	8M/7stn	Msd 0.3	1↑	
96/3041					96/3156				
MAR 09 1406 55.2s	38.13S	176.21E	168km	M=3.8	MAR 12 0316 51.2s	37.69S	179.37E	12km	M=3.8
	0.3	0.02	0.01	3		0.8	0.04	0.05	R
Rsd 0.1s	11ph/10stn	Dmin 81km	Az.gap 93°		Rsd 0.3s	11ph/8stn	Dmin 95km	Az.gap 301°	
Corr. -0.163	18M/17stn	Msd 0.2	1↑		Corr. -0.209	10M/8stn	Msd 0.2	1↓	

Poor station coverage.

96/3170					96/3292				
MAR 12 0729 59.7s	36.64S	177.27E	222km	M=4.8	MAR 15 1142 41.8s	37.59S	176.03E	196km	M=3.6
	1.1	0.06	0.05	9		0.6	0.05	0.06	5
Rsd 0.2s	11ph/9stn	Dmin 139km	Az.gap 234°		Rsd 0.2s	12ph/10stn	Dmin 121km	Az.gap 248°	
Corr. 0.649	23M/18stn	Msd 0.2			Corr. -0.907	5M/5stn	Msd 0.3		
96/3180					96/3294				
MAR 12 1202 18.2s	39.50S	174.21E	254km	M=3.7	MAR 15 1218 44.9s	39.04S	175.39E	205km	M=3.9
	0.5	0.02	0.03	4		0.5	0.02	0.03	4
Rsd 0.2s	24ph/20stn	Dmin 70km	Az.gap 161°		Rsd 0.2s	19ph/16stn	Dmin 22km	Az.gap 190°	
Corr. -0.464	16M/16stn	Msd 0.2	1↑ 1↓		Corr. -0.640	16M/15stn	Msd 0.2	1↑	
96/3201					96/3323				
MAR 12 2002 51.9s	38.53S	176.03E	165km	M=3.6	MAR 16 1238 22.8s	38.06S	176.69E	5km	M=2.7
	0.6	0.03	0.03	6		0.2	0.01	0.01	R
Rsd 0.2s	10ph/6stn	Dmin 81km	Az.gap 224°		Rsd 0.3s	10ph/7stn	Dmin 7km	Az.gap 92°	
Corr. -0.624	5M/4stn	Msd 0.1			Corr. 0.143	6M/6stn	Msd 0.2	1↓	
					Felt Kawerau (34), one of the largest of a swarm.				
96/3203					96/3328				
MAR 12 2259 57.0s	38.46S	178.47E	26km	M=4.1	MAR 16 1613 08.7s	39.00S	175.01E	195km	M=3.7
	0.3	0.01	0.02	1		0.8	0.03	0.04	8
Rsd 0.1s	16ph/13stn	Dmin 42km	Az.gap 224°		Rsd 0.3s	13ph/13stn	Dmin 89km	Az.gap 200°	
Corr. -0.617	40M/36stn	Msd 0.2	1↑ 1↓		Corr. -0.819	11M/11stn	Msd 0.3	1↑	
96/3213					96/3333				
MAR 13 0353 31.4s	41.23S	172.70E	199km	M=3.9	MAR 16 1954 06.5s	36.77S	177.10E	235km	M=4.2
	0.4	0.03	0.02	3		0.6	0.03	0.03	5
Rsd 0.3s	25ph/18stn	Dmin 47km	Az.gap 110°		Rsd 0.2s	10ph/8stn	Dmin 123km	Az.gap 220°	
Corr. -0.318	14M/13stn	Msd 0.2	3↑ 1↓		Corr. 0.578	16M/14stn	Msd 0.1	1↑	
96/3235					96/3336				
MAR 13 1436 30.6s	34.96S	178.63E	271km	M=4.0	MAR 16 2019 51.6s	37.85S	178.75E	45km	M=3.7
	0.5	0.06	0.08	5		0.3	0.01	0.02	4
Rsd 0.1s	10ph/6stn	Dmin 294km	Az.gap 333°		Rsd 0.2s	7ph/4stn	Dmin 48km	Az.gap 271°	
Corr. -0.485	9M/9stn	Msd 0.4			Corr. 0.021	5M/4stn	Msd 0.2	1↑	
96/3241					96/3342				
MAR 13 1845 28.5s	40.51S	174.82E	22km	M=4.1	MAR 17 0304 01.7s	39.18S	174.70E	221km	M=3.5
	0.3	0.01	0.01	4		0.9	0.09	0.05	9
Rsd 0.3s	31ph/26stn	Dmin 67km	Az.gap 72°		Rsd 0.3s	14ph/12stn	Dmin 181km	Az.gap 291°	
Corr. -0.253	10M/5stn	Msd 0.1	2↑ 5↓		Corr. 0.157	5M/5stn	Msd 0.1	1↓	
Felt Wanganui (57) to Paekakariki (65), max. int. MM4.					Poor station coverage.				
96/3260					96/3362				
MAR 14 1153 22.5s	36.39S	177.08E	5km	M=3.6	MAR 18 0642 29.1s	41.65S	174.29E	11km	M=4.1
	0.7	0.04	0.03	R		0.2	0.01	0.01	2
Rsd 0.3s	8ph/3stn	Dmin 129km	Az.gap 287°		Rsd 0.3s	26ph/20stn	Dmin 13km	Az.gap 137°	
Corr. 0.544	5M/3stn	Msd 0.3			Corr. -0.452	11M/6stn	Msd 0.1	6↑ 7↓	
96/3266					96/3371				
MAR 14 1709 18.9s	39.12S	174.97E	220km	M=4.8	MAR 18 1547 05.3s	38.08S	176.74E	5km	M=2.8
	0.4	0.02	0.02	4		0.1	0.01	0.01	R
Rsd 0.2s	36ph/31stn	Dmin 50km	Az.gap 84°		Rsd 0.2s	10ph/6stn	Dmin 4km	Az.gap 151°	
Corr. -0.404	23M/17stn	Msd 0.2	4↑ 10↓		Corr. 0.432	5M/5stn	Msd 0.2	1↑	
					Felt Kawerau (34), one of the largest of a swarm occurring between 16th and 18th.				
96/3273					96/3374				
MAR 14 1944 58.0s	36.39S	176.65E	5km	M=3.9	MAR 18 1754 54.4s	36.28S	179.87E	12km	M=3.8
	3.1	0.13	0.26	R		0.1	0.01	0.02	R
Rsd 0.7s	4ph/3stn	Dmin 199km	Az.gap 324°		Rsd 0.0s	6ph/3stn	Dmin 203km	Az.gap 348°	
Corr. -0.578	3M/3stn	Msd 0.3			Corr. -0.661	5M/4stn	Msd 0.3		

96/3390					96/3509				
MAR 19 0839 29.7s	36.96S	179.65E	12km	M=3.8	MAR 22 0938 56.1s	44.79S	167.17E	5km	M=5.1
	0.9	0.05	0.07	R		0.6	0.02	0.03	R
Rsd 0.4s	8ph/5stn	Dmin 139km	Az.gap 304°		Rsd 0.3s	19ph/14stn	Dmin 62km	Az.gap 224°	
Corr. 0.006	4M/4stn	Msd 0.3	1↑		Corr. -0.841	19M/10stn	Msd 0.2	5↑ 1↓	
96/3396					96/3514				
MAR 19 1209 55.5s	36.52S	179.72E	12km	M=3.7	MAR 22 0952 44.1s	44.77S	167.21E	5km	M=4.7
	0.5	0.05	0.05	R		0.7	0.03	0.03	R
Rsd 0.1s	5ph/3stn	Dmin 216km	Az.gap 343°		Rsd 0.4s	21ph/15stn	Dmin 58km	Az.gap 222°	
Corr. -0.500	4M/3stn	Msd 0.3			Corr. -0.838	16M/9stn	Msd 0.1	3↑ 5↓	
96/3417					96/3535				
MAR 20 0103 00.9s	37.12S	177.47E	135km	M=4.0	MAR 22 1737 24.3s	40.24S	174.30E	86km	M=4.0
	0.6	0.03	0.02	7		0.2	0.01	0.01	4
Rsd 0.3s	12ph/10stn	Dmin 90km	Az.gap 202°		Rsd 0.2s	33ph/27stn	Dmin 70km	Az.gap 101°	
Corr. 0.280	12M/9stn	Msd 0.2	1↑ 1↓		Corr. -0.216	20M/15stn	Msd 0.3	4↑ 1↓	
96/3421					96/3543				
MAR 20 0118 57.0s	40.53S	175.52E	11km	M=3.5	MAR 22 2120 46.4s	38.27S	175.97E	213km	M=4.6
	0.2	0.01	0.01	2		0.7	0.05	0.03	5
Rsd 0.2s	25ph/23stn	Dmin 16km	Az.gap 94°		Rsd 0.3s	17ph/15stn	Dmin 55km	Az.gap 108°	
Corr. -0.553	22M/19stn	Msd 0.3	2↑ 2↓		Corr. -0.362	22M/17stn	Msd 0.2	7↑ 2↓	
96/3435					96/3583				
MAR 20 0944 16.4s	40.79S	176.36E	23km	M=3.8	MAR 23 2240 49.1s	37.04S	177.16E	190km	M=3.5
	0.2	0.01	0.01	1		1.0	0.11	0.10	6
Rsd 0.2s	25ph/20stn	Dmin 20km	Az.gap 209°		Rsd 0.4s	10ph/8stn	Dmin 119km	Az.gap 276°	
Corr. -0.174	29M/26stn	Msd 0.2	3↑ 2↓		Corr. -0.801	4M/4stn	Msd 0.2		
96/3439					96/3588				
MAR 20 1310 15.2s	35.28S	177.13E	33km	M=4.1	MAR 24 0302 08.2s	39.09S	175.01E	224km	M=4.1
	1.0	0.06	0.09	R		0.2	0.01	0.01	1
Rsd 0.3s	4ph/3stn	Dmin 278km	Az.gap 338°		Rsd 0.1s	26ph/22stn	Dmin 47km	Az.gap 159°	
Corr. 0.230	2M/2stn	Msd 0.5			Corr. 0.153	18M/17stn	Msd 0.3	5↑ 4↓	
96/3474					96/3593				
MAR 21 0711 01.7s	38.31S	176.00E	177km	M=3.6	MAR 24 0612 31.7s	38.55S	175.89E	158km	M=4.2
	0.8	0.06	0.04	6		0.6	0.02	0.02	5
Rsd 0.3s	11ph/9stn	Dmin 86km	Az.gap 221°		Rsd 0.2s	21ph/18stn	Dmin 37km	Az.gap 68°	
Corr. -0.715	13M/11stn	Msd 0.2	1↑		Corr. -0.170	22M/18stn	Msd 0.2	1↑	
96/3481					96/3596				
MAR 21 1129 31.2s	37.89S	177.28E	71km	M=4.1	MAR 24 0654 16.5s	42.99S	171.88E	5km	M=4.1
	0.1	0.01	0.01	1		0.1	0.00	0.01	R
Rsd 0.1s	24ph/20stn	Dmin 41km	Az.gap 82°		Rsd 0.1s	15ph/11stn	Dmin 102km	Az.gap 109°	
Corr. 0.186	19M/15stn	Msd 0.2	6↑ 3↓		Corr. 0.094	15M/8stn	Msd 0.2	1↑ 2↓	
96/3482					96/3638				
MAR 21 1141 50.4s	36.82S	177.50E	154km	M=3.8	MAR 25 0514 59.2s	38.03S	176.59E	130km	M=3.8
	0.4	0.03	0.03	3		0.2	0.02	0.01	2
Rsd 0.1s	8ph/6stn	Dmin 83km	Az.gap 294°		Rsd 0.1s	10ph/9stn	Dmin 52km	Az.gap 182°	
Corr. -0.638	7M/7stn	Msd 0.4	2↑ 1↓		Corr. -0.608	15M/15stn	Msd 0.3	1↑	
96/3503					96/3644				
MAR 22 0314 08.7s	38.51S	176.25E	170km	M=3.7	MAR 25 1034 42.3s	38.51S	175.99E	167km	M=3.8
	0.4	0.03	0.03	4		0.4	0.02	0.02	4
Rsd 0.1s	12ph/8stn	Dmin 80km	Az.gap 213°		Rsd 0.2s	17ph/13stn	Dmin 67km	Az.gap 106°	
Corr. -0.708	9M/7stn	Msd 0.2	1↓		Corr. -0.401	16M/16stn	Msd 0.3	1↑	

Felt Mahitahi (104) to Manapouri (138) MM4.

Felt Palmerston North (62).

96/3661					96/3754				
MAR 25 2150 02.7s	45.10S	167.48E	80km	M=4.0	MAR 27 2011 44.0s	36.45S	179.89E	12km	M=3.9
	0.2	0.01	0.01	2		0.3	0.04	0.03	R
Rsd 0.2s	22ph/16stn	Dmin 48km	Az.gap 185°		Rsd 0.1s	6ph/3stn	Dmin 190km	Az.gap 348°	
Corr. -0.325	8M/4stn	Msd 0.2	1↑ 1↓		Corr. -0.690	5M/3stn	Msd 0.3		
96/3667					96/3759				
MAR 26 0038 31.2s	36.43S	179.89E	12km	M=4.2	MAR 27 2254 34.5s	36.49S	179.91E	12km	M=4.4
	0.2	0.01	0.01	R		0.2	0.01	0.02	R
Rsd 0.1s	10ph/9stn	Dmin 192km	Az.gap 310°		Rsd 0.1s	9ph/6stn	Dmin 189km	Az.gap 315°	
Corr. 0.387	19M/16stn	Msd 0.3			Corr. -0.031	8M/6stn	Msd 0.7		
96/3668					96/3799				
MAR 26 0054 53.7s	36.45S	179.90E	12km	M=4.0	MAR 28 2028 55.3s	37.64S	176.04E	282km	M=3.6
	0.6	0.04	0.04	R		0.2	0.06	0.07	6
Rsd 0.2s	12ph/9stn	Dmin 191km	Az.gap 314°		Rsd 0.0s	11ph/9stn	Dmin 201km	Az.gap 262°	
Corr. -0.001	13M/11stn	Msd 0.3			Corr. -0.982	8M/8stn	Msd 0.2		
96/3680					Poor station coverage.				
MAR 26 0801 42.6s	36.43S	179.91W	33km	M=3.9	96/3805				
	0.5	0.03	0.04	R	MAR 28 2243 07.0s	35.81S	178.12E	220km	M=3.9
Rsd 0.2s	11ph/8stn	Dmin 205km	Az.gap 329°			1.3	0.17	0.20	15
Corr. -0.210	11M/9stn	Msd 0.3			Rsd 0.5s	10ph/8stn	Dmin 199km	Az.gap 322°	
96/3712					Corr. -0.728	5M/5stn	Msd 0.2		
MAR 26 1954 51.8s	41.60S	179.27W	12km	M=3.8	96/3809				
	0.5	0.02	0.03	R	MAR 29 0200 16.6s	39.75S	177.00E	30km	M=3.7
Rsd 0.2s	12ph/6stn	Dmin 403km	Az.gap 308°			0.4	0.01	0.01	4
Corr. -0.380	9M/9stn	Msd 0.3			Rsd 0.2s	25ph/22stn	Dmin 56km	Az.gap 175°	
96/3719					Corr. -0.464	34M/30stn	Msd 0.3	1↓	
MAR 27 0002 56.1s	38.73S	176.16E	174km	M=3.5	Felt Hawkes Bay.				
	1.1	0.06	0.10	10	96/3810				
Rsd 0.4s	6ph/4stn	Dmin 69km	Az.gap 194°		MAR 29 0256 01.9s	41.05S	174.44E	60km	M=3.7
Corr. -0.812	7M/5stn	Msd 0.2				0.1	0.01	0.01	2
96/3728					Rsd 0.2s	28ph/22stn	Dmin 23km	Az.gap 64°	
MAR 27 0928 22.3s	35.84S	178.19E	165km	M=3.6	Corr. -0.244	16M/13stn	Msd 0.2	1↑ 4↓	
	0.0	0.00	0.00	0	Felt Titahi Bay (65).				
Rsd 0.0s	4ph/3stn	Dmin 196km	Az.gap 338°		96/3832				
Corr. -0.373	5M/4stn	Msd 0.4			MAR 29 1630 20.1s	38.18S	178.34E	5km	M=3.9
96/3731						0.4	0.02	0.03	R
MAR 27 1025 42.0s	42.56S	173.93E	12km	M=4.0	Rsd 0.3s	14ph/13stn	Dmin 13km	Az.gap 211°	
	0.1	0.01	0.01	R	Corr. -0.673	33M/29stn	Msd 0.2	1↑	
Rsd 0.2s	24ph/20stn	Dmin 36km	Az.gap 171°		96/3912				
Corr. -0.323	13M/7stn	Msd 0.3	3↑ 3↓		MAR 31 2235 25.8s	38.38S	176.06E	153km	M=4.7
96/3749						0.4	0.02	0.01	3
MAR 27 1742 42.2s	36.65S	179.82W	33km	M=4.2	Rsd 0.2s	28ph/25stn	Dmin 18km	Az.gap 77°	
	1.8	0.14	0.15	R	Corr. -0.441	19M/16stn	Msd 0.2	1↓	
Rsd 0.7s	9ph/7stn	Dmin 197km	Az.gap 330°		96/3944				
Corr. -0.410	12M/10stn	Msd 0.3	1↓		APR 01 1131 38.8s	38.59S	175.77E	162km	M=4.8
96/3753						0.3	0.01	0.01	3
MAR 27 1954 50.5s	36.90S	179.73W	33km	M=3.9	Rsd 0.1s	30ph/26stn	Dmin 44km	Az.gap 73°	
	1.3	0.11	0.12	R	Corr. -0.305	22M/17stn	Msd 0.3	8↑ 3↓	
Rsd 0.4s	7ph/5stn	Dmin 191km	Az.gap 336°		96/3954				
Corr. -0.530	6M/4stn	Msd 0.3			APR 01 1419 12.2s	44.88S	167.53E	56km	M=3.8
						0.3	0.01	0.01	3
					Rsd 0.2s	21ph/15stn	Dmin 39km	Az.gap 200°	
					Corr. -0.644	9M/5stn	Msd 0.3	2↑ 7↓	

96/3976					96/4049				
APR 02 0041 26.6s	43.95S	168.96E	5km	M=3.5	APR 05 0505 49.0s	45.03S	167.52E	110km	M=3.5
	0.2	0.01	0.01	R		0.3	0.03	0.02	3
Rsd 0.2s	18ph/14stn	Dmin 36km	Az.gap 177°		Rsd 0.2s	21ph/14stn	Dmin 57km	Az.gap 224°	
Corr. -0.545	18M/16stn	Msd 0.3	1↓		Corr. -0.346	15M/13stn	Msd 0.1	1↑ 3↓	
96/3980					96/4054				
APR 02 0218 25.4s	35.55S	178.69E	12km	M=3.9	APR 05 0646 05.3s	38.93S	175.26E	212km	M=3.6
	0.5	0.08	0.47	R		0.4	0.02	0.06	4
Rsd 0.1s	6ph/3stn	Dmin 230km	Az.gap 359°		Rsd 0.2s	20ph/16stn	Dmin 25km	Az.gap 147°	
Corr. -0.903	3M/3stn	Msd 0.5			Corr. -0.329	17M/17stn	Msd 0.2		
96/3998					96/4077				
APR 03 0328 52.7s	38.16S	178.54E	12km	M=3.5	APR 05 2238 12.4s	37.68S	179.29E	12km	M=3.5
	0.5	0.02	0.03	R		0.3	0.01	0.02	R
Rsd 0.4s	5ph/3stn	Dmin 27km	Az.gap 240°		Rsd 0.1s	5ph/4stn	Dmin 87km	Az.gap 310°	
Corr. -0.149	3M/3stn	Msd 0.1	1↑		Corr. 0.001	3M/3stn	Msd 0.4	1↑ 1↓	
96/3999					96/4137				
APR 03 0554 47.4s	38.11S	175.92E	234km	M=4.3	APR 06 1520 47.5s	43.25S	170.77E	5km	M=3.5
	0.6	0.01	0.02	6		0.1	0.01	0.01	R
Rsd 0.2s	26ph/21stn	Dmin 122km	Az.gap 130°		Rsd 0.1s	18ph/13stn	Dmin 30km	Az.gap 143°	
Corr. -0.353	19M/17stn	Msd 0.2			Corr. 0.168	14M/14stn	Msd 0.5	1↑	
96/4006					96/4138				
APR 03 1221 07.6s	45.01S	174.08E	33km	M=3.8	APR 06 1657 17.0s	39.46S	176.50E	76km	M=3.8
	0.4	0.02	0.03	R		0.3	0.01	0.01	5
Rsd 0.3s	25ph/17stn	Dmin 184km	Az.gap 228°		Rsd 0.2s	28ph/21stn	Dmin 84km	Az.gap 134°	
Corr. -0.580	19M/19stn	Msd 0.2			Corr. -0.028	19M/17stn	Msd 0.2	4↑ 3↓	
96/4008					96/4145				
APR 03 1611 14.2s	40.10S	176.75E	77km	M=3.9	APR 06 2121 50.1s	40.32S	173.49E	155km	M=3.8
	0.3	0.01	0.02	4		0.3	0.01	0.01	3
Rsd 0.2s	29ph/26stn	Dmin 71km	Az.gap 177°		Rsd 0.2s	35ph/30stn	Dmin 65km	Az.gap 141°	
Corr. -0.181	16M/14stn	Msd 0.2	4↑ 6↓		Corr. -0.060	19M/17stn	Msd 0.2	6↑ 3↓	
96/4012					96/4172				
APR 03 1708 48.7s	40.31S	176.16E	64km	M=4.1	APR 07 0702 25.9s	37.93S	176.49E	186km	M=3.7
	0.2	0.01	0.02	3		0.6	0.02	0.02	5
Rsd 0.2s	37ph/33stn	Dmin 36km	Az.gap 123°		Rsd 0.2s	16ph/12stn	Dmin 79km	Az.gap 164°	
Corr. -0.245	19M/17stn	Msd 0.3	4↑ 5↓		Corr. -0.288	18M/16stn	Msd 0.2	1↑	
Felt Moawhango (58) MM4 and Dannevirke (63).									
96/4028					96/4175				
APR 04 0522 44.2s	45.21S	166.19E	12km	M=4.4	APR 07 0844 34.0s	38.44S	174.45E	16km	M=3.7
	0.3	0.02	0.02	R		0.2	0.01	0.01	2
Rsd 0.2s	17ph/13stn	Dmin 81km	Az.gap 265°		Rsd 0.2s	24ph/19stn	Dmin 31km	Az.gap 153°	
Corr. 0.412	10M/5stn	Msd 0.3	2↑ 4↓		Corr. -0.502	36M/33stn	Msd 0.3	1↓	
96/4042					96/4183				
APR 04 2358 39.0s	38.84S	178.14E	30km	M=3.7	APR 07 1329 47.7s	45.05S	167.46E	109km	M=4.7
	0.9	0.06	0.04	2		0.4	0.02	0.02	2
Rsd 0.3s	11ph/9stn	Dmin 26km	Az.gap 280°		Rsd 0.2s	21ph/15stn	Dmin 52km	Az.gap 195°	
Corr. -0.821	9M/9stn	Msd 0.2	1↓		Corr. -0.366	18M/12stn	Msd 0.2	5↑ 8↓	
96/4047					96/4186				
APR 05 0247 10.8s	37.41S	177.55E	166km	M=3.6	APR 07 1510 01.7s	40.19S	174.89E	22km	M=3.7
	0.6	0.03	0.23	14		0.1	0.01	0.01	2
Rsd 0.1s	5ph/3stn	Dmin 70km	Az.gap 305°		Rsd 0.3s	39ph/31stn	Dmin 43km	Az.gap 69°	
Corr. -0.817	3M/3stn	Msd 0.1	1↑ 1↓		Corr. 0.398	36M/33stn	Msd 0.4	5↑ 3↓	

96/4189					96/4279				
APR 07 1552	31.3s	40.66S	176.40E	27km M=4.9	APR 10 0235	44.4s	43.00S	171.45E	12km M=4.2
	0.2	0.01	0.01	1		0.1	0.01	0.01	R
Rsd 0.2s	32ph/27stn	Dmin 12km	Az.gap 185°		Rsd 0.1s	13ph/10stn	Dmin 75km	Az.gap 127°	
Corr. -0.176	12M/6stn	Msd 0.2	5↑ 1↓		Corr. 0.001	12M/6stn	Msd 0.2	1↑	
Felt Waipukurau (63) to Waikanae (65), max. intensity MM4 at Masterton (66).									
96/4190					96/4291				
APR 07 1555	34.2s	40.68S	176.33E	27km M=3.5	APR 10 1035	41.8s	37.37S	176.79E	197km M=4.0
	0.2	0.01	0.02	1		0.8	0.06	0.03	8
Rsd 0.2s	27ph/23stn	Dmin 7km	Az.gap 181°		Rsd 0.2s	9ph/7stn	Dmin 119km	Az.gap 219°	
Corr. -0.245	32M/30stn	Msd 0.3	2↑ 1↓		Corr. -0.253	18M/17stn	Msd 0.2		
96/4194					96/4295				
APR 07 1658	11.3s	37.61S	179.24E	33km M=3.6	APR 10 1328	05.5s	45.08S	167.46E	91km M=3.7
	0.7	0.03	0.05	R		0.3	0.01	0.01	2
Rsd 0.2s	10ph/8stn	Dmin 83km	Az.gap 296°		Rsd 0.2s	20ph/14stn	Dmin 50km	Az.gap 192°	
Corr. 0.420	9M/9stn	Msd 0.2	1↑ 1↓		Corr. -0.147	19M/12stn	Msd 0.2	2↑ 8↓	
96/4197					96/4299				
APR 07 1753	43.2s	38.33S	176.04E	158km M=3.7	APR 10 1431	22.0s	43.21S	171.98E	12km M=3.6
	0.6	0.02	0.02	6		0.2	0.02	0.01	R
Rsd 0.1s	13ph/13stn	Dmin 20km	Az.gap 118°		Rsd 0.3s	11ph/8stn	Dmin 77km	Az.gap 120°	
Corr. -0.531	15M/15stn	Msd 0.2	1↑		Corr. -0.280	10M/8stn	Msd 0.2	1↓	
96/4200					96/4301				
APR 07 2004	57.1s	37.04S	177.50E	204km M=3.9	APR 10 1601	30.6s	37.87S	179.02E	12km M=3.7
	1.3	0.07	0.05	11		1.4	0.04	0.08	R
Rsd 0.3s	9ph/8stn	Dmin 94km	Az.gap 275°		Rsd 0.5s	10ph/6stn	Dmin 70km	Az.gap 282°	
Corr. -0.238	13M/13stn	Msd 0.3	1↑		Corr. 0.018	16M/15stn	Msd 0.3		
96/4246					96/4364				
APR 08 1809	06.9s	35.16S	178.35E	274km M=4.3	APR 12 0458	19.4s	37.45S	177.25E	142km M=4.0
	0.4	0.09	0.19	9		0.3	0.04	0.01	3
Rsd 0.1s	16ph/13stn	Dmin 270km	Az.gap 330°		Rsd 0.2s	19ph/15stn	Dmin 78km	Az.gap 208°	
Corr. -0.945	12M/12stn	Msd 0.2			Corr. 0.048	16M/16stn	Msd 0.3	1↓	
96/4248					96/4370				
APR 08 2002	44.9s	40.64S	176.37E	27km M=4.0	APR 12 1035	08.4s	42.95S	171.88E	12km M=4.3
	0.3	0.01	0.03	2		0.1	0.01	0.01	R
Rsd 0.3s	25ph/23stn	Dmin 8km	Az.gap 181°		Rsd 0.3s	22ph/20stn	Dmin 105km	Az.gap 126°	
Corr. -0.466	27M/24stn	Msd 0.2	2↑ 1↓		Corr. -0.278	11M/6stn	Msd 0.2	1↑ 3↓	
Felt Feilding (62), Pukewhinu and Weber (63).					96/4375				
96/4258					96/4376				
APR 09 1031	26.2s	45.03S	167.44E	119km M=3.9	APR 12 1417	15.5s	35.45S	178.92E	217km M=4.1
	0.4	0.02	0.02	3		0.3	0.04	0.02	7
Rsd 0.2s	18ph/13stn	Dmin 53km	Az.gap 201°		Rsd 0.1s	12ph/11stn	Dmin 245km	Az.gap 324°	
Corr. -0.202	19M/14stn	Msd 0.3	1↓		Corr. -0.187	11M/11stn	Msd 0.2		
96/4265					96/4395				
APR 09 1349	51.9s	38.43S	176.17E	193km M=3.7	APR 13 0118	11.0s	38.42S	175.82E	181km M=4.1
	0.7	0.04	0.04	7		0.2	0.01	0.01	2
Rsd 0.3s	20ph/16stn	Dmin 142km	Az.gap 243°		Rsd 0.1s	23ph/17stn	Dmin 38km	Az.gap 79°	
Corr. -0.596	9M/9stn	Msd 0.3			Corr. -0.313	20M/18stn	Msd 0.2	1↑ 4↓	

96/4396					96/4432				
APR 13 0131 41.8s 40.49S 174.58E	77km	M=3.9			APR 13 2117 34.3s 37.31S 177.15E	33km	M=3.6		
	0.2	0.01	0.01	3		1.0	0.11	0.03	R
Rsd 0.2s	31ph/26stn	Dmin 50km	Az.gap 79°		Rsd 0.4s	5ph/4stn	Dmin 107km	Az.gap 223°	
Corr. -0.117	21M/18stn	Msd 0.2	3↑ 6↓		Corr. 0.082	4M/4stn	Msd 0.3		
96/4399					96/4433				
APR 13 0422 37.1s 38.30S 175.99E	189km	M=4.7			APR 13 2141 12.3s 38.58S 179.08E	12km	M=3.7		
	0.3	0.01	0.01	3		3.0	0.09	0.18	R
Rsd 0.1s	29ph/27stn	Dmin 23km	Az.gap 65°		Rsd 0.8s	4ph/3stn	Dmin 91km	Az.gap 299°	
Corr. -0.141	22M/19stn	Msd 0.3	9↑ 6↓		Corr. -0.651	3M/3stn	Msd 0.1		
96/4405					96/4438				
APR 13 0749 41.5s 45.10S 167.53E	112km	M=4.5			APR 13 2316 01.1s 38.51S 175.82E	181km	M=3.6		
	0.4	0.02	0.02	4		0.8	0.02	0.05	7
Rsd 0.2s	21ph/15stn	Dmin 51km	Az.gap 179°		Rsd 0.3s	13ph/10stn	Dmin 74km	Az.gap 138°	
Corr. 0.202	8M/4stn	Msd 0.1	11↑ 1↓		Corr. -0.102	13M/12stn	Msd 0.2	1↑ 1↓	
96/4406					96/4443				
APR 13 0814 43.1s 36.89S 177.03E	140km	M=3.5			APR 14 0451 43.1s 40.38S 176.86E	45km	M=3.7		
	1.3	0.11	0.20	31		0.6	0.02	0.05	5
Rsd 0.3s	6ph/4stn	Dmin 138km	Az.gap 289°		Rsd 0.2s	25ph/20stn	Dmin 56km	Az.gap 196°	
Corr. -0.585	4M/4stn	Msd 0.2			Corr. -0.614	15M/13stn	Msd 0.2	1↑ 1↓	
96/4408					Felt Acacia Bay (41) MM4.				
APR 13 1022 40.1s 36.52S 177.57E	12km	M=3.9			96/4447				
	4.4	0.36	0.13	R	APR 14 0736 23.5s 42.06S 172.97E	81km	M=3.6		
Rsd 0.9s	5ph/4stn	Dmin 136km	Az.gap 283°			0.3	0.01	0.02	3
Corr. 0.838	4M/4stn	Msd 0.3			Rsd 0.3s	27ph/17stn	Dmin 33km	Az.gap 136°	
96/4412					Corr. 0.079	19M/15stn	Msd 0.4	3↑ 1↓	
APR 13 1126 00.8s 38.21S 176.10E	181km	M=4.0			96/4457				
	0.4	0.02	0.01	3	APR 14 1955 42.5s 40.07S 176.50E	53km	M=4.3		
Rsd 0.1s	13ph/12stn	Dmin 58km	Az.gap 120°			0.2	0.01	0.02	4
Corr. -0.481	17M/16stn	Msd 0.3	3↑ 1↓		Rsd 0.2s	36ph/29stn	Dmin 43km	Az.gap 157°	
96/4423					Corr. -0.229	22M/17stn	Msd 0.4	7↑ 6↓	
APR 13 1743 52.1s 37.56S 177.10E	5km	M=3.6			96/4465				
	0.4	0.05	0.02	R	APR 15 0117 03.5s 38.91S 175.84E	98km	M=3.5		
Rsd 0.6s	10ph/7stn	Dmin 61km	Az.gap 198°			0.5	0.01	0.03	5
Corr. -0.203	10M/10stn	Msd 0.3	1↑		Rsd 0.1s	17ph/15stn	Dmin 27km	Az.gap 101°	
96/4424					Corr. -0.272	17M/15stn	Msd 0.1		
APR 13 1752 23.2s 37.48S 177.16E	12km	M=3.9			96/4470				
	0.6	0.06	0.02	R	APR 15 0830 49.2s 41.25S 172.64E	208km	M=3.6		
Rsd 0.5s	11ph/8stn	Dmin 79km	Az.gap 206°			0.3	0.02	0.02	2
Corr. -0.197	4M/4stn	Msd 0.2			Rsd 0.1s	14ph/11stn	Dmin 48km	Az.gap 190°	
96/4427					Corr. 0.403	5M/5stn	Msd 0.1		
APR 13 1806 57.8s 36.93S 177.22E	33km	M=3.8			96/4473				
	1.4	0.12	0.07	R	APR 15 0955 49.3s 39.02S 177.86E	75km	M=3.8		
Rsd 0.6s	6ph/4stn	Dmin 121km	Az.gap 254°			0.3	0.02	0.03	4
Corr. 0.465	4M/4stn	Msd 0.2			Rsd 0.2s	14ph/9stn	Dmin 47km	Az.gap 196°	
96/4429					Corr. -0.794	4M/4stn	Msd 0.2	1↑ 1↓	
APR 13 1858 51.0s 37.49S 177.13E	33km	M=3.7			96/4474				
	1.0	0.12	0.04	R	APR 15 1122 49.1s 37.30S 177.49E	121km	M=4.3		
Rsd 0.8s	5ph/4stn	Dmin 104km	Az.gap 205°			0.6	0.04	0.02	6
Corr. -0.118	4M/4stn	Msd 0.2			Rsd 0.2s	12ph/10stn	Dmin 79km	Az.gap 226°	
					Corr. 0.205	16M/14stn	Msd 0.2	2↑ 2↓	

96/4482					96/4544				
APR 15 1926 18.5s	36.32S	176.79E	143km	M=3.9	APR 17 1130 15.8s	37.61S	179.45E	33km	M=4.6
	1.6	0.15	0.24	48		0.3	0.01	0.02	R
Rsd 0.4s	6ph/5stn	Dmin 196km	Az.gap 296°		Rsd 0.1s	23ph/19stn	Dmin 102km	Az.gap 293°	
Corr. -0.760	4M/4stn	Msd 0.3	1↑		Corr. 0.189	47M/41stn	Msd 0.2	1↑ 2↓	
96/4485					96/4546				
APR 15 2355 46.1s	37.84S	176.18E	189km	M=3.6	APR 17 1150 25.3s	38.30S	175.98E	154km	M=3.8
	0.5	0.04	0.06	10		0.5	0.03	0.02	4
Rsd 0.1s	12ph/11stn	Dmin 184km	Az.gap 239°		Rsd 0.2s	17ph/15stn	Dmin 87km	Az.gap 204°	
Corr. -0.909	6M/6stn	Msd 0.3			Corr. -0.518	19M/19stn	Msd 0.3	2↑ 1↓	
96/4491					96/4556				
APR 16 0415 44.8s	37.22S	177.45E	132km	M=4.0	APR 17 1631 20.8s	42.00S	174.04E	18km	M=4.2
	0.4	0.03	0.01	4		0.3	0.02	0.01	3
Rsd 0.2s	13ph/10stn	Dmin 87km	Az.gap 233°		Rsd 0.3s	26ph/20stn	Dmin 31km	Az.gap 147°	
Corr. -0.085	21M/19stn	Msd 0.2	1↓		Corr. -0.281	9M/5stn	Msd 0.1	2↑ 7↓	
96/4506					Felt Ward (84) MM4.				
APR 16 1107 39.8s	43.00S	171.39E	12km	M=3.3	96/4573				
	0.1	0.01	0.02	R	APR 17 2351 38.4s	36.79S	177.45E	178km	M=4.1
Rsd 0.2s	14ph/11stn	Dmin 72km	Az.gap 158°			0.4	0.04	0.03	3
Corr. -0.689	13M/13stn	Msd 0.4	1↑		Rsd 0.2s	13ph/11stn	Dmin 117km	Az.gap 288°	
Felt Westport (79).					Corr. -0.573	17M/17stn	Msd 0.2	3↑ 1↓	
96/4516					96/4591				
APR 16 1502 01.3s	40.16S	173.69E	193km	M=4.6	APR 18 1508 44.5s	45.82S	166.71E	12km	M=3.9
	0.3	0.01	0.01	3		0.2	0.00	0.01	R
Rsd 0.2s	40ph/32stn	Dmin 75km	Az.gap 137°		Rsd 0.1s	10ph/6stn	Dmin 53km	Az.gap 306°	
Corr. 0.037	8M/4stn	Msd 0.5	6↑ 10↓		Corr. 0.239	20M/14stn	Msd 0.3	1↑ 1↓	
96/4521					96/4609				
APR 16 1746 45.4s	37.42S	177.19E	134km	M=4.2	APR 19 0443 40.3s	37.75S	176.15E	275km	M=4.5
	0.3	0.02	0.01	4		0.6	0.04	0.05	5
Rsd 0.2s	26ph/24stn	Dmin 78km	Az.gap 163°		Rsd 0.2s	24ph/18stn	Dmin 13km	Az.gap 120°	
Corr. 0.429	26M/22stn	Msd 0.2	1↑ 1↓		Corr. -0.192	23M/19stn	Msd 0.2	1↓	
96/4524					96/4620				
APR 16 2104 01.4s	40.38S	174.00E	88km	M=3.7	APR 19 1057 48.6s	38.13S	176.38E	151km	M=4.8
	0.3	0.01	0.01	4		0.3	0.01	0.02	3
Rsd 0.3s	29ph/24stn	Dmin 47km	Az.gap 107°		Rsd 0.2s	37ph/32stn	Dmin 12km	Az.gap 57°	
Corr. 0.083	17M/14stn	Msd 0.3	1↓		Corr. 0.326	28M/23stn	Msd 0.2	12↑ 7↓	
96/4526					96/4627				
APR 16 2233 43.0s	38.07S	176.05E	166km	M=3.6	APR 19 1447 02.0s	37.90S	176.16E	156km	M=3.7
	0.4	0.03	0.02	4		0.8	0.05	0.07	5
Rsd 0.2s	14ph/13stn	Dmin 95km	Az.gap 226°		Rsd 0.3s	10ph/8stn	Dmin 92km	Az.gap 252°	
Corr. -0.507	15M/15stn	Msd 0.2	1↑		Corr. -0.791	8M/8stn	Msd 0.1	1↑	
96/4527					96/4628				
APR 17 0120 15.5s	36.54S	177.55E	177km	M=3.5	APR 19 1526 27.7s	37.70S	176.09E	197km	M=3.6
	1.3	0.14	0.14	13		0.5	0.04	0.06	4
Rsd 0.6s	7ph/4stn	Dmin 135km	Az.gap 311°		Rsd 0.2s	13ph/9stn	Dmin 109km	Az.gap 243°	
Corr. -0.618	4M/4stn	Msd 0.3			Corr. -0.742	10M/10stn	Msd 0.2		
96/4542					Poor station coverage.				
APR 17 1032 06.6s	36.90S	176.92E	233km	M=3.5	96/4635				
	1.0	0.10	0.09	6	APR 19 1718 42.4s	40.65S	176.46E	24km	M=3.5
Rsd 0.3s	9ph/7stn	Dmin 152km	Az.gap 318°			0.3	0.02	0.02	2
Corr. -0.649	3M/3stn	Msd 0.0			Rsd 0.3s	21ph/16stn	Dmin 16km	Az.gap 200°	
Poor station coverage.					Corr. -0.751	24M/22stn	Msd 0.2	4↑ 1↓	

	96/4636		96/4764
APR 19 1719 43.7s 40.66S 176.41E 26km M=4.0		APR 22 2307 54.8s 36.89S 177.64E 160km M=4.0	
0.2 0.01 0.02 2		0.6 0.04 0.03 5	
Rsd 0.3s 31ph/27stn Dmin 12km Az.gap 185°		Rsd 0.2s 15ph/12stn Dmin 98km Az.gap 287°	
Corr. -0.644 37M/33stn Msd 0.2 3↑ 1↓		Corr. -0.069 16M/16stn Msd 0.4 1↑	
Felt Pukewhinau (63).			
	96/4640		96/4797
APR 19 2040 26.5s 38.05S 176.41E 143km M=3.9		APR 23 1347 14.4s 38.70S 175.42E 226km M=3.6	
0.3 0.02 0.01 3		0.9 0.05 0.05 7	
Rsd 0.2s 19ph/16stn Dmin 39km Az.gap 148°		Rsd 0.3s 15ph/13stn Dmin 48km Az.gap 229°	
Corr. -0.063 20M/17stn Msd 0.2 3↑ 1↓		Corr. -0.172 18M/18stn Msd 0.2	
	96/4644		96/4799
APR 19 2347 37.5s 38.36S 176.02E 151km M=3.7		APR 23 1441 02.1s 45.38S 167.20E 96km M=4.0	
0.6 0.03 0.03 5		0.4 0.02 0.02 3	
Rsd 0.3s 12ph/9stn Dmin 96km Az.gap 234°		Rsd 0.2s 18ph/13stn Dmin 10km Az.gap 196°	
Corr. -0.312 14M/14stn Msd 0.4 1↓		Corr. 0.019 8M/4stn Msd 0.1 5↑ 3↓	
	96/4663		96/4804
APR 20 1701 12.3s 42.01S 173.13E 53km M=3.8		APR 23 1827 06.9s 42.27S 177.59E 33km M=3.6	
0.2 0.01 0.01 3		0.9 0.07 0.06 R	
Rsd 0.2s 23ph/18stn Dmin 34km Az.gap 120°		Rsd 0.1s 15ph/10stn Dmin 186km Az.gap 242°	
Corr. -0.149 16M/13stn Msd 0.2 1↑ 2↓		Corr. 0.322 23M/23stn Msd 0.3	
	96/4717		96/4806
APR 21 2303 07.6s 38.07S 176.56E 144km M=4.7		APR 23 1851 44.7s 37.39S 179.06E 12km M=3.5	
0.2 0.01 0.01 2		1.5 0.07 0.10 R	
Rsd 0.2s 38ph/32stn Dmin 6km Az.gap 70°		Rsd 0.6s 7ph/4stn Dmin 71km Az.gap 322°	
Corr. 0.363 25M/21stn Msd 0.2 3↑ 6↓		Corr. -0.058 5M/4stn Msd 0.2 1↑	
	96/4738		96/4815
APR 22 0932 59.9s 36.95S 177.03E 189km M=3.5		APR 23 2214 44.6s 37.88S 176.11E 152km M=3.8	
0.2 0.03 0.02 2		0.6 0.05 0.08 6	
Rsd 0.1s 7ph/4stn Dmin 133km Az.gap 275°		Rsd 0.3s 12ph/8stn Dmin 98km Az.gap 240°	
Corr. -0.149 11M/11stn Msd 0.3		Corr. -0.803 6M/5stn Msd 0.2 1↑	
	96/4745		96/4821
APR 22 1403 59.6s 40.07S 176.37E 71km M=4.3		APR 24 0036 00.3s 38.67S 176.09E 111km M=3.7	
0.2 0.01 0.01 2		0.5 0.01 0.01 5	
Rsd 0.2s 32ph/26stn Dmin 38km Az.gap 111°		Rsd 0.2s 26ph/25stn Dmin 35km Az.gap 99°	
Corr. -0.200 25M/20stn Msd 0.3 3↑ 3↓		Corr. -0.290 4M/4stn Msd 0.4 2↑ 1↓	
Felt Waipukurau to Dannevirke (63).			
	96/4748		96/4822
APR 22 1556 32.0s 37.24S 176.83E 227km M=5.0		APR 24 0036 11.8s 39.24S 176.04E 67km M=3.9	
0.6 0.04 0.04 5		0.2 0.01 0.01 3	
Rsd 0.2s 24ph/22stn Dmin 45km Az.gap 169°		Rsd 0.3s 37ph/31stn Dmin 34km Az.gap 64°	
Corr. 0.497 24M/19stn Msd 0.2 6↑ 2↓		Corr. -0.221 23M/19stn Msd 0.3 1↑	
	96/4752		96/4849
APR 22 1840 50.2s 41.21S 172.77E 191km M=3.8		APR 24 0832 42.5s 40.14S 173.56E 167km M=3.7	
0.4 0.02 0.02 3		0.5 0.02 0.02 5	
Rsd 0.2s 20ph/16stn Dmin 47km Az.gap 120°		Rsd 0.2s 28ph/26stn Dmin 80km Az.gap 185°	
Corr. 0.130 14M/12stn Msd 0.2 6↑ 1↓		Corr. -0.284 17M/17stn Msd 0.3 5↑ 2↓	
	96/4760		96/4865
APR 22 2149 43.3s 40.19S 173.61E 158km M=4.2		APR 24 1750 12.5s 40.55S 173.54E 146km M=3.7	
0.3 0.01 0.01 3		0.3 0.01 0.01 3	
Rsd 0.2s 34ph/28stn Dmin 73km Az.gap 140°		Rsd 0.2s 36ph/28stn Dmin 43km Az.gap 121°	
Corr. 0.001 21M/18stn Msd 0.3 7↑ 4↓		Corr. 0.135 17M/16stn Msd 0.2 9↑ 3↓	

96/4871					96/4991				
APR 24 2042 10.1s	41.21S	172.75E	189km	M=3.9	APR 26 1051 36.2s	37.91S	177.04E	98km	M=4.8
	0.3	0.02	0.02	2		0.2	0.01	0.01	2
Rsd 0.2s	25ph/18stn	Dmin 46km	Az.gap 121°		Rsd 0.2s	31ph/26stn	Dmin 34km	Az.gap 60°	
Corr. 0.116	18M/15stn	Msd 0.6	10↑ 1↓		Corr. 0.359	28M/23stn	Msd 0.2	6↑ 10↓	
96/4886					96/4992				
APR 25 0144 01.4s	36.92S	177.09E	171km	M=3.8	APR 26 1101 33.6s	45.50S	167.22E	106km	M=3.7
	1.0	0.08	0.08	6		0.3	0.02	0.02	2
Rsd 0.3s	10ph/9stn	Dmin 131km	Az.gap 280°		Rsd 0.2s	17ph/12stn	Dmin 7km	Az.gap 151°	
Corr. -0.797	4M/4stn	Msd 0.3	1↑		Corr. -0.184	17M/13stn	Msd 0.2	1↓	
96/4906					96/5029				
APR 25 0752 45.8s	38.05S	176.72E	5km	M=2.9	APR 27 1112 27.9s	38.33S	175.82E	182km	M=3.5
	0.1	0.01	0.01	R		0.5	0.03	0.03	4
Rsd 0.3s	14ph/9stn	Dmin 7km	Az.gap 88°		Rsd 0.2s	16ph/12stn	Dmin 78km	Az.gap 240°	
Corr. 0.135	9M/7stn	Msd 0.2	4↑ 1↓		Corr. -0.423	16M/16stn	Msd 0.3	1↑	
96/4933					96/5040				
APR 25 1421 23.4s	38.30S	175.98E	167km	M=3.7	APR 27 1440 50.8s	41.26S	172.82E	146km	M=3.7
	0.4	0.02	0.02	3		0.4	0.02	0.02	3
Rsd 0.1s	14ph/11stn	Dmin 87km	Az.gap 237°		Rsd 0.2s	20ph/15stn	Dmin 54km	Az.gap 131°	
Corr. 0.096	16M/16stn	Msd 0.4	1↑		Corr. 0.273	15M/13stn	Msd 1.3	1↑	
96/4938					96/5068				
APR 25 1620 38.8s	37.86S	179.80E	12km	M=5.2	APR 27 2304 48.7s	38.53S	175.43E	214km	M=3.6
	0.4	0.02	0.02	R		1.9	0.10	0.07	14
Rsd 0.1s	28ph/26stn	Dmin 135km	Az.gap 292°		Rsd 0.4s	15ph/13stn	Dmin 73km	Az.gap 237°	
Corr. 0.593	18M/9stn	Msd 0.3			Corr. -0.625	14M/14stn	Msd 0.2	1↑ 1↓	
96/4948					96/5069				
APR 25 1831 00.2s	36.59S	177.84E	161km	M=4.1	APR 27 2320 09.9s	41.77S	173.55E	67km	M=3.7
	1.3	0.05	0.06	12		0.3	0.02	0.01	4
Rsd 0.4s	10ph/7stn	Dmin 119km	Az.gap 256°		Rsd 0.2s	25ph/19stn	Dmin 28km	Az.gap 111°	
Corr. 0.357	7M/5stn	Msd 0.2			Corr. 0.375	15M/12stn	Msd 0.3	2↑ 7↓	
96/4952					96/5083				
APR 25 2046 04.5s	37.81S	179.66E	12km	M=3.7	APR 28 0605 59.6s	47.81S	165.21E	12km	M=3.6
	0.4	0.02	0.02	R		0.7	0.05	0.05	R
Rsd 0.2s	16ph/12stn	Dmin 122km	Az.gap 306°		Rsd 0.4s	11ph/6stn	Dmin 244km	Az.gap 324°	
Corr. 0.030	11M/9stn	Msd 0.2			Corr. -0.178	4M/4stn	Msd 0.2		
96/4957					96/5092				
APR 25 2221 50.3s	37.96S	179.99E	33km	M=3.9	APR 28 1053 13.4s	38.00S	178.04E	12km	M=3.5
	1.6	0.06	0.11	R		0.2	0.01	0.01	R
Rsd 0.7s	8ph/6stn	Dmin 153km	Az.gap 301°		Rsd 0.3s	13ph/11stn	Dmin 21km	Az.gap 85°	
Corr. -0.173	9M/6stn	Msd 0.3			Corr. -0.221	18M/16stn	Msd 0.2	2↑ 2↓	
96/4960					96/5102				
APR 25 2242 11.5s	37.57S	176.21E	163km	M=3.6	APR 28 1652 40.7s	40.27S	173.51E	205km	M=4.2
	1.0	0.08	0.10	8		0.4	0.01	0.02	4
Rsd 0.5s	10ph/7stn	Dmin 110km	Az.gap 249°		Rsd 0.2s	36ph/29stn	Dmin 68km	Az.gap 142°	
Corr. -0.839	10M/8stn	Msd 0.2			Corr. 0.012	23M/20stn	Msd 0.2	5↑ 6↓	
96/4961					96/5116				
APR 25 2324 35.8s	37.85S	179.65E	12km	M=4.0	APR 29 0243 38.3s	38.18S	175.90E	272km	M=4.0
	0.7	0.03	0.05	R		0.9	0.06	0.10	8
Rsd 0.2s	11ph/8stn	Dmin 122km	Az.gap 297°		Rsd 0.3s	16ph/14stn	Dmin 106km	Az.gap 223°	
Corr. 0.162	22M/19stn	Msd 0.3			Corr. -0.669	14M/12stn	Msd 0.2	1↑	

				96/5125					96/5202
APR 29 0814 00.4s	39.67S	174.25E	190km	M=4.1	MAY 01 1431 30.6s	39.92S	174.41E	119km	M=3.7
	0.5	0.02	0.03	4		0.4	0.01	0.02	4
Rsd 0.3s	27ph/22stn	Dmin 60km	Az.gap 187°		Rsd 0.3s	28ph/22stn	Dmin 47km	Az.gap 94°	
Corr. -0.466	21M/19stn	Msd 0.2	3↑ 2↓		Corr. 0.442	13M/11stn	Msd 0.2	3↑ 1↓	
				96/5140					96/5208
APR 29 2005 08.7s	38.91S	175.13E	238km	M=4.0	MAY 01 1854 37.8s	40.44S	176.91E	34km	M=3.5
	0.7	0.05	0.03	5		0.4	0.02	0.04	5
Rsd 0.3s	27ph/23stn	Dmin 28km	Az.gap 171°		Rsd 0.3s	21ph/17stn	Dmin 50km	Az.gap 219°	
Corr. -0.203	20M/18stn	Msd 0.2			Corr. -0.643	18M/16stn	Msd 0.2	2↑ 1↓	
				96/5143					96/5209
APR 29 2209 38.6s	38.71S	178.59E	28km	M=3.5	MAY 01 1903 50.6s	37.50S	179.41E	12km	M=4.0
	1.0	0.05	0.05	4		0.5	0.03	0.03	R
Rsd 0.4s	8ph/4stn	Dmin 49km	Az.gap 293°		Rsd 0.2s	6ph/4stn	Dmin 98km	Az.gap 321°	
Corr. -0.633	4M/4stn	Msd 0.3	1↓		Corr. 0.223	8M/6stn	Msd 0.2		
				96/5170					96/5211
APR 30 1509 40.7s	37.70S	176.42E	182km	M=3.8	MAY 01 2155 22.9s	38.21S	176.20E	149km	M=3.6
	0.4	0.03	0.02	3		0.4	0.02	0.02	3
Rsd 0.2s	18ph/16stn	Dmin 75km	Az.gap 192°		Rsd 0.2s	8ph/6stn	Dmin 80km	Az.gap 228°	
Corr. 0.003	13M/12stn	Msd 0.2	1↑		Corr. -0.240	9M/8stn	Msd 0.3	1↓	
				96/5173					96/5215
APR 30 1659 54.4s	36.09S	177.59E	212km	M=3.7	MAY 02 0654 17.8s	40.51S	174.43E	85km	M=3.6
	0.4	0.04	0.04	6		0.2	0.01	0.01	4
Rsd 0.1s	6ph/4stn	Dmin 179km	Az.gap 329°		Rsd 0.3s	37ph/29stn	Dmin 54km	Az.gap 83°	
Corr. -0.428	4M/4stn	Msd 0.2			Corr. 0.028	18M/16stn	Msd 0.3	7↑ 4↓	
				96/5174					96/5217
APR 30 1720 38.4s	37.59S	176.09E	190km	M=3.6	MAY 02 0807 48.0s	37.65S	177.06E	143km	M=3.5
	1.0	0.07	0.08	6		0.6	0.05	0.04	3
Rsd 0.3s	9ph/8stn	Dmin 116km	Az.gap 250°		Rsd 0.3s	11ph/7stn	Dmin 67km	Az.gap 266°	
Corr. -0.819	8M/8stn	Msd 0.3			Corr. -0.708	12M/10stn	Msd 0.1	1↑ 1↓	
				96/5176					96/5236
APR 30 1847 58.7s	39.30S	175.01E	141km	M=4.5	MAY 02 1850 38.6s	38.68S	177.42E	67km	M=3.9
	0.3	0.01	0.01	3		0.4	0.02	0.02	5
Rsd 0.2s	41ph/35stn	Dmin 43km	Az.gap 101°		Rsd 0.2s	12ph/10stn	Dmin 54km	Az.gap 91°	
Corr. -0.018	25M/21stn	Msd 0.3	6↑ 6↓		Corr. -0.276	22M/18stn	Msd 0.2	2↑ 2↓	
				96/5188					96/5237
MAY 01 0440 37.7s	40.44S	176.85E	48km	M=4.4	MAY 02 1906 55.9s	36.92S	176.58E	202km	M=3.7
	0.2	0.01	0.02	3		0.6	0.06	0.12	6
Rsd 0.2s	31ph/24stn	Dmin 50km	Az.gap 195°		Rsd 0.2s	13ph/10stn	Dmin 156km	Az.gap 321°	
Corr. -0.623	25M/20stn	Msd 0.3	4↑ 1↓		Corr. -0.733	12M/12stn	Msd 0.2		
				96/5192					96/5239
MAY 01 0711 09.2s	41.35S	172.44E	5km	M=3.6	MAY 02 2036 37.3s	38.10S	175.55E	139km	M=3.6
	0.6	0.02	0.04	R		0.9	0.06	0.11	15
Rsd 0.3s	15ph/11stn	Dmin 59km	Az.gap 159°		Rsd 0.3s	12ph/10stn	Dmin 138km	Az.gap 259°	
Corr. 0.831	17M/15stn	Msd 0.3	1↑ 2↓		Corr. -0.775	10M/10stn	Msd 0.5	1↑	
				96/5195					96/5249
MAY 01 0952 39.5s	37.19S	176.79E	324km	M=4.9	MAY 03 0437 46.4s	37.45S	177.82E	60km	M=4.2
	0.6	0.05	0.04	5		0.3	0.02	0.01	2
Rsd 0.2s	23ph/22stn	Dmin 52km	Az.gap 172°		Rsd 0.1s	24ph/19stn	Dmin 46km	Az.gap 180°	
Corr. 0.511	8M/4stn	Msd 0.2	12↑ 3↓		Corr. 0.643	22M/18stn	Msd 0.2	1↓	

Poor station coverage.

96/5259					96/5368				
MAY 03 1135 13.0s	38.39S	175.51E	261km	M=3.9	MAY 06 0439 31.7s	37.63S	177.04E	139km	M=4.0
	1.6	0.10	0.07	12		0.2	0.01	0.01	2
Rsd 0.4s	14ph/12stn	Dmin 74km	Az.gap 223°		Rsd 0.1s	15ph/11stn	Dmin 70km	Az.gap 138°	
Corr. -0.572	15M/14stn	Msd 0.2	1↓		Corr. 0.228	19M/17stn	Msd 0.2	1↑	
96/5262					96/5393				
MAY 03 1402 21.5s	37.14S	176.67E	224km	M=3.9	MAY 06 1746 02.7s	41.05S	174.91E	56km	M=3.6
	0.7	0.06	0.06	6		0.1	0.01	0.01	1
Rsd 0.3s	14ph/11stn	Dmin 131km	Az.gap 250°		Rsd 0.2s	40ph/30stn	Dmin 15km	Az.gap 47°	
Corr. -0.601	18M/18stn	Msd 0.3			Corr. -0.228	22M/19stn	Msd 0.2	6↑ 4↓	
96/5264					96/5403				
MAY 03 1625 24.7s	39.27S	174.98E	139km	M=3.6	MAY 07 0004 49.1s	39.66S	174.30E	217km	M=3.9
	0.3	0.01	0.02	3		0.5	0.03	0.05	5
Rsd 0.2s	28ph/21stn	Dmin 44km	Az.gap 185°		Rsd 0.3s	24ph/20stn	Dmin 56km	Az.gap 182°	
Corr. -0.068	19M/17stn	Msd 0.2	3↑ 1↓		Corr. -0.581	16M/14stn	Msd 0.3	1↑ 1↓	
96/5268					96/5404				
MAY 03 1733 32.2s	36.56S	178.32E	109km	M=3.9	MAY 07 0045 42.0s	39.04S	173.92E	5km	M=3.6
	0.9	0.04	0.05	13		0.2	0.01	0.01	R
Rsd 0.3s	9ph/6stn	Dmin 115km	Az.gap 277°		Rsd 0.2s	22ph/18stn	Dmin 18km	Az.gap 182°	
Corr. 0.399	7M/5stn	Msd 0.2			Corr. -0.574	30M/26stn	Msd 0.3	1↓	
96/5277					Felt New Plymouth (47) MM3 and Okato (46).				
MAY 04 0008 37.4s	38.20S	176.27E	143km	M=4.2	96/5408				
	0.2	0.01	0.01	2	MAY 07 0438 33.4s	38.80S	175.99E	94km	M=3.9
Rsd 0.2s	32ph/26stn	Dmin 7km	Az.gap 73°			0.3	0.01	0.01	3
Corr. 0.080	26M/22stn	Msd 0.2	4↑ 1↓		Rsd 0.2s	31ph/26stn	Dmin 14km	Az.gap 84°	
96/5315					Corr. -0.469	24M/20stn	Msd 0.3	6↑ 5↓	
MAY 04 1857 03.1s	36.92S	177.50E	157km	M=4.3	96/5414				
	0.6	0.04	0.03	6	MAY 07 0755 45.0s	40.86S	175.82E	28km	M=3.8
Rsd 0.2s	14ph/11stn	Dmin 73km	Az.gap 260°			0.1	0.01	0.01	1
Corr. 0.100	24M/21stn	Msd 0.2	3↑ 3↓		Rsd 0.2s	25ph/18stn	Dmin 30km	Az.gap 143°	
96/5323					Corr. -0.529	38M/32stn	Msd 0.2	6↑ 3↓	
MAY 05 0013 25.0s	36.57S	177.60E	234km	M=5.4	96/5425				
	0.4	0.04	0.03	3	MAY 07 1428 52.7s	37.01S	177.33E	174km	M=3.8
Rsd 0.1s	23ph/17stn	Dmin 112km	Az.gap 248°			0.8	0.08	0.06	5
Corr. 0.599	8M/4stn	Msd 0.2	3↑ 1↓		Rsd 0.3s	11ph/9stn	Dmin 109km	Az.gap 276°	
96/5328					Corr. -0.738	16M/16stn	Msd 0.2	1↑	
MAY 05 0136 19.9s	37.88S	176.50E	242km	M=3.8	96/5440				
	0.4	0.04	0.07	3	MAY 08 0152 02.2s	37.88S	176.14E	221km	M=3.7
Rsd 0.1s	12ph/11stn	Dmin 68km	Az.gap 272°			2.5	0.15	0.16	23
Corr. -0.724	8M/7stn	Msd 0.3			Rsd 0.4s	13ph/12stn	Dmin 155km	Az.gap 316°	
96/5333					Corr. -0.469	11M/11stn	Msd 0.2		
MAY 05 0527 27.2s	38.04S	176.45E	154km	M=3.8	Poor station coverage.				
	0.5	0.02	0.02	4	96/5442				
Rsd 0.3s	23ph/19stn	Dmin 21km	Az.gap 149°		MAY 08 0219 42.8s	39.00S	174.89E	219km	M=4.4
Corr. -0.197	21M/19stn	Msd 0.2	1↑ 3↓			0.6	0.02	0.02	5
96/5361					Rsd 0.2s	32ph/28stn	Dmin 44km	Az.gap 141°	
MAY 05 1929 24.0s	37.11S	176.93E	233km	M=4.3	Corr. -0.146	27M/23stn	Msd 0.2	7↑ 5↓	
	0.5	0.07	0.03	5	96/5443				
Rsd 0.2s	19ph/14stn	Dmin 100km	Az.gap 241°		MAY 08 0233 08.4s	37.77S	176.12E	176km	M=3.5
Corr. 0.036	24M/20stn	Msd 0.2	1↓			0.4	0.02	0.03	2
					Rsd 0.1s	10ph/9stn	Dmin 103km	Az.gap 249°	
					Corr. -0.827	5M/5stn	Msd 0.1		

- 96/5450
MAY 08 1034 41.3s 39.00S 178.06E 48km M=4.8
 0.2 0.01 0.01 2
 Rsd 0.1s 27ph/25stn Dmin 26km Az.gap 206°
 Corr. -0.365 24M/18stn Msd 0.3 4↑ 3↓
 Felt Ormond (44) and Gisborne (45), MM4.
- 96/5451
MAY 08 1040 09.5s 39.06S 178.10E 54km M=3.7
 0.4 0.02 0.03 5
 Rsd 0.3s 16ph/13stn Dmin 24km Az.gap 220°
 Corr. -0.436 16M/12stn Msd 0.2 3↑ 2↓
- 96/5454
MAY 08 1518 03.0s 38.10S 176.56E 137km M=3.8
 0.4 0.02 0.02 3
 Rsd 0.3s 19ph/15stn Dmin 51km Az.gap 143°
 Corr. -0.132 11M/10stn Msd 0.2 1↑
- 96/5476
MAY 09 1417 35.6s 38.20S 176.27E 155km M=4.3
 0.3 0.02 0.01 3
 Rsd 0.3s 33ph/27stn Dmin 7km Az.gap 63°
 Corr. -0.076 28M/24stn Msd 0.2 5↑ 1↓
- 96/5487
MAY 10 0559 38.5s 38.08S 176.76E 5km M=3.0
 0.2 0.01 0.01 R
 Rsd 0.3s 13ph/9stn Dmin 4km Az.gap 85°
 Corr. 0.310 13M/11stn Msd 0.2 2↑ 1↓
 Felt strongly in Kawerau (34). Minor tremors felt during preceding days.
- 96/5490
MAY 10 0634 52.3s 38.62S 175.37E 202km M=3.6
 1.0 0.05 0.04 9
 Rsd 0.4s 15ph/13stn Dmin 48km Az.gap 212°
 Corr. -0.425 19M/19stn Msd 0.2 1↑ 1↓
- 96/5491
MAY 10 0830 39.3s 42.81S 171.80E 12km M=3.6
 0.2 0.01 0.02 R
 Rsd 0.3s 17ph/14stn Dmin 110km Az.gap 152°
 Corr. -0.277 21M/18stn Msd 0.2 1↑ 1↓
- 96/5520
MAY 11 0013 29.3s 37.83S 179.71E 12km M=4.0
 0.3 0.01 0.02 R
 Rsd 0.1s 17ph/14stn Dmin 127km Az.gap 302°
 Corr. 0.203 26M/22stn Msd 0.2 1↓
- 96/5521
MAY 11 0130 37.4s 38.47S 175.97E 188km M=3.5
 0.5 0.03 0.03 4
 Rsd 0.2s 11ph/8stn Dmin 85km Az.gap 268°
 Corr. -0.351 6M/6stn Msd 0.2
- 96/5527
MAY 11 1021 27.3s 37.50S 176.63E 197km M=4.1
 0.4 0.03 0.02 3
 Rsd 0.2s 30ph/23stn Dmin 39km Az.gap 209°
 Corr. 0.150 28M/24stn Msd 0.3 1↑
- 96/5547
MAY 12 0018 15.0s 39.78S 177.04E 41km M=4.0
 0.2 0.01 0.01 2
 Rsd 0.2s 39ph/31stn Dmin 18km Az.gap 164°
 Corr. -0.471 26M/22stn Msd 0.2 2↑ 3↓
 Felt Napier (60) MM4.
- 96/5579
MAY 12 1647 07.8s 44.94S 167.55E 82km M=3.7
 0.4 0.02 0.02 4
 Rsd 0.2s 13ph/8stn Dmin 42km Az.gap 195°
 Corr. -0.489 14M/7stn Msd 0.2 1↑ 2↓
- 96/5588
MAY 13 0406 48.8s 37.10S 177.07E 193km M=4.4
 0.4 0.03 0.02 3
 Rsd 0.2s 21ph/18stn Dmin 99km Az.gap 189°
 Corr. 0.569 23M/19stn Msd 0.2 4↑ 2↓
- 96/5600
MAY 13 1423 48.5s 36.78S 176.91E 203km M=3.7
 0.4 0.04 0.04 5
 Rsd 0.2s 9ph/8stn Dmin 153km Az.gap 276°
 Corr. -0.517 13M/13stn Msd 0.2
- 96/5605
MAY 13 1714 24.3s 45.13S 167.48E 118km M=3.7
 0.6 0.03 0.03 5
 Rsd 0.4s 11ph/7stn Dmin 45km Az.gap 203°
 Corr. -0.138 11M/7stn Msd 0.2 1↓
- 96/5607
MAY 13 1846 44.5s 38.24S 175.91E 156km M=3.9
 0.6 0.05 0.02 4
 Rsd 0.3s 21ph/19stn Dmin 91km Az.gap 195°
 Corr. -0.508 21M/21stn Msd 0.3 1↑ 2↓
- 96/5659
MAY 16 0112 36.6s 36.67S 176.90E 276km M=3.9
 0.3 0.03 0.04 3
 Rsd 0.1s 5ph/3stn Dmin 161km Az.gap 316°
 Corr. -0.540 3M/3stn Msd 0.3
- 96/5660
MAY 16 0247 57.5s 45.11S 167.38E 62km M=4.4
 0.3 0.01 0.02 3
 Rsd 0.1s 13ph/8stn Dmin 44km Az.gap 198°
 Corr. -0.266 10M/5stn Msd 0.2 3↑ 2↓
- 96/5671
MAY 16 1032 31.2s 36.24S 177.89E 182km M=3.8
 0.4 0.05 0.06 5
 Rsd 0.1s 11ph/8stn Dmin 155km Az.gap 327°
 Corr. -0.595 4M/4stn Msd 0.2

96/5693					96/5795				
MAY 17 1150 42.0s	39.21S	175.11E	140km	M=3.5	MAY 19 1154 11.1s	37.88S	177.29E	69km	M=4.1
	0.5	0.02	0.02	3		0.1	0.01	0.01	1
Rsd 0.2s	23ph/20stn	Dmin 38km	Az.gap 188°		Rsd 0.1s	32ph/26stn	Dmin 40km	Az.gap 84°	
Corr. -0.519	16M/16stn	Msd 0.2	4↑ 2↓		Corr. 0.070	23M/21stn	Msd 0.3	3↑ 3↓	
96/5695					96/5803				
MAY 17 1404 43.3s	35.75S	178.92E	241km	M=4.1	MAY 19 1813 42.2s	35.84S	178.25E	187km	M=3.6
	0.7	0.09	0.09	8		0.4	0.06	0.05	7
Rsd 0.3s	8ph/5stn	Dmin 213km	Az.gap 343°		Rsd 0.1s	5ph/3stn	Dmin 196km	Az.gap 339°	
Corr. -0.529	4M/4stn	Msd 0.2	1↑ 1↓		Corr. -0.657	3M/3stn	Msd 0.1		
96/5696					96/5818				
MAY 17 1407 51.9s	36.62S	176.90E	282km	M=3.6	MAY 20 0037 55.6s	36.77S	176.48E	209km	M=3.6
	0.0	0.00	0.00	0		1.8	0.17	0.13	12
Rsd 0.0s	4ph/3stn	Dmin 165km	Az.gap 318°		Rsd 0.5s	9ph/8stn	Dmin 175km	Az.gap 306°	
Corr. -0.094	3M/3stn	Msd 0.3			Corr. -0.611	6M/6stn	Msd 0.2		
96/5713					96/5820				
MAY 17 2037 26.3s	43.02S	171.38E	12km	M=3.9	MAY 20 0244 58.7s	35.80S	177.89E	194km	M=3.6
	0.1	0.01	0.01	R		0.4	0.11	0.07	13
Rsd 0.1s	10ph/7stn	Dmin 69km	Az.gap 152°		Rsd 0.1s	5ph/3stn	Dmin 203km	Az.gap 336°	
Corr. -0.541	14M/8stn	Msd 0.2	1↓		Corr. -0.860	2M/2stn	Msd 0.4		
96/5720					96/5839				
MAY 17 2358 03.2s	37.10S	177.27E	161km	M=3.7	MAY 20 1617 29.5s	38.42S	176.04E	160km	M=4.2
	1.0	0.05	0.04	10		0.5	0.02	0.02	5
Rsd 0.4s	7ph/6stn	Dmin 107km	Az.gap 197°		Rsd 0.3s	30ph/26stn	Dmin 20km	Az.gap 88°	
Corr. 0.540	4M/4stn	Msd 0.1			Corr. -0.205	21M/19stn	Msd 0.3	7↑ 4↓	
96/5725					96/5854				
MAY 18 0249 38.4s	45.17S	167.39E	94km	M=3.8	MAY 21 0459 06.0s	37.25S	177.11E	128km	M=3.6
	0.5	0.02	0.02	4		1.1	0.12	0.09	8
Rsd 0.2s	12ph/8stn	Dmin 38km	Az.gap 189°		Rsd 0.4s	6ph/5stn	Dmin 112km	Az.gap 272°	
Corr. 0.011	8M/4stn	Msd 0.2	2↑ 2↓		Corr. -0.791	3M/3stn	Msd 0.2		
96/5741					96/5855				
MAY 18 1207 37.8s	41.77S	174.42E	50km	M=3.6	MAY 21 0533 59.2s	45.17S	167.39E	115km	M=3.7
	0.1	0.01	0.01	2		0.4	0.03	0.02	3
Rsd 0.2s	21ph/17stn	Dmin 17km	Az.gap 147°		Rsd 0.2s	13ph/6stn	Dmin 38km	Az.gap 239°	
Corr. -0.212	17M/16stn	Msd 0.2	3↑ 4↓		Corr. 0.291	9M/5stn	Msd 0.3		
96/5753					96/5861				
MAY 18 1659 19.4s	38.52S	175.80E	158km	M=3.9	MAY 21 0843 18.4s	39.52S	174.50E	136km	M=3.5
	0.5	0.02	0.02	4		0.5	0.02	0.02	4
Rsd 0.3s	28ph/24stn	Dmin 43km	Az.gap 135°		Rsd 0.2s	21ph/19stn	Dmin 48km	Az.gap 187°	
Corr. -0.267	23M/22stn	Msd 0.2	1↑ 3↓		Corr. -0.535	16M/14stn	Msd 0.2	2↑ 3↓	
96/5766					96/5864				
MAY 18 2213 59.8s	38.25S	176.27E	160km	M=4.7	MAY 21 0941 39.6s	42.40S	172.64E	33km	M=3.9
	0.4	0.01	0.02	3		0.2	0.01	0.01	R
Rsd 0.2s	34ph/30stn	Dmin 10km	Az.gap 64°		Rsd 0.1s	16ph/13stn	Dmin 74km	Az.gap 128°	
Corr. 0.016	27M/24stn	Msd 0.2	9↑ 7↓		Corr. 0.234	8M/5stn	Msd 0.4	1↑	
96/5768					96/5866				
MAY 19 0007 14.8s	40.07S	176.92E	36km	M=4.1	MAY 21 1107 52.4s	35.95S	178.05E	222km	M=3.6
	0.2	0.01	0.02	3		0.3	0.03	0.03	4
Rsd 0.2s	34ph/28stn	Dmin 13km	Az.gap 174°		Rsd 0.1s	6ph/3stn	Dmin 184km	Az.gap 335°	
Corr. -0.411	21M/19stn	Msd 0.2	2↑ 2↓		Corr. -0.241	3M/3stn	Msd 0.2		
Felt Napier (60) to Porongahau (64).					Felt Maruia (87) MM3.				

96/5867					96/5919				
MAY 21 1159 47.1s	41.68S	174.20E	31km	M=3.5	MAY 23 1316 26.9s	36.64S	177.20E	226km	M=4.1
	0.1	0.01	0.01	1		0.3	0.04	0.03	3
Rsd 0.2s	28ph/18stn	Dmin 8km	Az.gap 100°		Rsd 0.1s	12ph/9stn	Dmin 145km	Az.gap 278°	
Corr. -0.565	22M/17stn	Msd 0.2	1↑ 5↓		Corr. -0.614	22M/22stn	Msd 0.2		
96/5870					96/5951				
MAY 21 1403 56.2s	41.67S	174.19E	32km	M=3.6	MAY 24 1916 13.4s	42.73S	175.03E	33km	M=3.8
	0.1	0.01	0.01	1		0.3	0.02	0.01	R
Rsd 0.2s	24ph/19stn	Dmin 9km	Az.gap 95°		Rsd 0.2s	23ph/15stn	Dmin 127km	Az.gap 198°	
Corr. -0.521	23M/18stn	Msd 0.5	2↑ 9↓		Corr. -0.351	27M/24stn	Msd 0.3	3↑ 2↓	
96/5873					96/5956				
MAY 21 1730 48.5s	38.51S	175.72E	148km	M=3.8	MAY 24 2122 52.9s	37.96S	175.72E	245km	M=3.9
	0.5	0.03	0.02	4		0.8	0.08	0.08	7
Rsd 0.2s	17ph/14stn	Dmin 57km	Az.gap 216°		Rsd 0.3s	16ph/14stn	Dmin 127km	Az.gap 221°	
Corr. -0.441	23M/21stn	Msd 0.2			Corr. -0.835	18M/18stn	Msd 0.2		
96/5879					96/5958				
MAY 22 0008 03.8s	40.48S	173.47E	154km	M=3.5	MAY 24 2127 22.1s	37.64S	179.38E	12km	M=3.5
	0.4	0.01	0.01	4		0.5	0.03	0.03	R
Rsd 0.2s	27ph/21stn	Dmin 53km	Az.gap 130°		Rsd 0.2s	6ph/3stn	Dmin 96km	Az.gap 331°	
Corr. 0.049	10M/9stn	Msd 0.2	1↑ 4↓		Corr. -0.132	3M/3stn	Msd 0.2		
96/5883					96/5963				
MAY 22 0956 40.8s	38.34S	177.65E	66km	M=3.7	MAY 24 2217 23.9s	35.81S	178.12E	152km	M=3.9
	0.3	0.01	0.01	3		0.6	0.07	0.06	11
Rsd 0.2s	23ph/21stn	Dmin 46km	Az.gap 71°		Rsd 0.2s	6ph/4stn	Dmin 199km	Az.gap 337°	
Corr. 0.281	15M/12stn	Msd 0.2	3↑ 2↓		Corr. -0.118	4M/4stn	Msd 0.2		
96/5886					96/5968				
MAY 22 1118 02.0s	40.22S	173.63E	145km	M=4.2	MAY 25 0606 52.3s	37.94S	176.69E	139km	M=3.9
	0.3	0.01	0.01	3		0.4	0.02	0.02	4
Rsd 0.2s	30ph/24stn	Dmin 70km	Az.gap 142°		Rsd 0.3s	16ph/13stn	Dmin 51km	Az.gap 160°	
Corr. -0.104	21M/17stn	Msd 0.3	7↑ 7↓		Corr. -0.181	17M/15stn	Msd 0.2	2↑ 1↓	
96/5890					96/5975				
MAY 22 1356 08.0s	38.70S	175.76E	197km	M=3.6	MAY 25 0940 37.3s	36.72S	177.27E	194km	M=3.7
	0.4	0.08	0.04	8		0.3	0.02	0.02	2
Rsd 0.1s	8ph/6stn	Dmin 218km	Az.gap 343°		Rsd 0.1s	5ph/4stn	Dmin 134km	Az.gap 312°	
Corr. 0.142	5M/5stn	Msd 0.2			Corr. -0.471	4M/4stn	Msd 0.3		
Poor station coverage.					96/5892				
96/5894					96/5982				
MAY 22 1526 55.5s	38.38S	177.74E	29km	M=4.0	MAY 25 1408 39.6s	40.33S	173.43E	179km	M=3.9
	0.1	0.01	0.01	2		0.3	0.01	0.01	3
Rsd 0.3s	27ph/23stn	Dmin 37km	Az.gap 82°		Rsd 0.2s	28ph/23stn	Dmin 67km	Az.gap 144°	
Corr. 0.149	40M/34stn	Msd 0.3	1↑ 1↓		Corr. 0.054	15M/13stn	Msd 0.2	1↑	
96/5895					96/5989				
MAY 22 1528 07.5s	40.37S	173.47E	179km	M=3.6	MAY 25 2250 32.6s	40.61S	176.45E	44km	M=3.7
	0.6	0.04	0.03	5		0.2	0.02	0.02	5
Rsd 0.3s	17ph/11stn	Dmin 61km	Az.gap 172°		Rsd 0.2s	21ph/17stn	Dmin 74km	Az.gap 193°	
Corr. -0.352	5M/5stn	Msd 0.2			Corr. -0.710	20M/18stn	Msd 0.2	1↑	
96/5918					96/6004				
MAY 23 1226 31.6s	38.89S	176.12E	82km	M=3.9	MAY 26 1013 02.0s	39.03S	174.96E	218km	M=5.8
	0.3	0.01	0.01	4		0.3	0.01	0.01	3
Rsd 0.2s	28ph/25stn	Dmin 52km	Az.gap 79°		Rsd 0.2s	55ph/42stn	Dmin 37km	Az.gap 94°	
Corr. -0.342	22M/19stn	Msd 0.2	2↑ 2↓		Corr. -0.217	8M/4stn	Msd 0.3	15↑ 15↓	
					Felt southern North Island, maximum intensity MM4.				

96/6005					96/6098				
MAY 26 1209 59.3s	47.20S	165.09E	12km	M=3.9	MAY 30 0316 37.4s	35.81S	177.96E	168km	M=4.0
	0.4	0.03	0.03	R		0.6	0.07	0.67	31
Rsd 0.2s	12ph/6stn	Dmin 234km	Az.gap 318°		Rsd 0.1s	5ph/3stn	Dmin 200km	Az.gap 352°	
Corr. 0.032	10M/5stn	Msd 0.2			Corr. -0.963	3M/3stn	Msd 0.2		
96/6007					96/6113				
MAY 26 1334 55.1s	38.02S	176.01E	180km	M=3.6	MAY 30 1202 01.0s	37.74S	179.17E	23km	M=4.0
	0.8	0.05	0.03	6		0.3	0.01	0.02	1
Rsd 0.3s	10ph/8stn	Dmin 40km	Az.gap 144°		Rsd 0.1s	16ph/14stn	Dmin 78km	Az.gap 286°	
Corr. -0.163	15M/15stn	Msd 0.2	1↑		Corr. 0.168	21M/15stn	Msd 0.3	1↓	
96/6016					96/6114				
MAY 27 0359 35.3s	45.10S	167.35E	105km	M=3.6	MAY 30 1256 41.1s	38.76S	178.04E	35km	M=3.6
	0.3	0.02	0.02	2		0.3	0.03	0.01	2
Rsd 0.1s	12ph/6stn	Dmin 44km	Az.gap 250°		Rsd 0.2s	8ph/4stn	Dmin 16km	Az.gap 290°	
Corr. 0.255	9M/5stn	Msd 0.2	2↑ 2↓		Corr. -0.449	6M/4stn	Msd 0.2	1↑	
96/6017					96/6116				
MAY 27 0555 29.5s	39.78S	176.70E	52km	M=4.2	MAY 30 1426 07.2s	37.89S	176.51E	162km	M=4.1
	0.1	0.01	0.01	2		0.4	0.02	0.01	3
Rsd 0.2s	36ph/31stn	Dmin 20km	Az.gap 100°		Rsd 0.2s	18ph/14stn	Dmin 67km	Az.gap 168°	
Corr. -0.547	8M/4stn	Msd 0.3	7↑ 3↓		Corr. -0.232	24M/20stn	Msd 0.2	1↑	
96/6020					96/6125				
MAY 27 0614 31.0s	38.86S	176.03E	94km	M=3.9	MAY 30 1932 19.9s	42.09S	174.10E	12km	M=4.1
	0.3	0.01	0.01	3		0.2	0.02	0.01	R
Rsd 0.2s	25ph/22stn	Dmin 45km	Az.gap 92°		Rsd 0.3s	17ph/13stn	Dmin 59km	Az.gap 174°	
Corr. 0.176	25M/21stn	Msd 0.3	4↑ 1↓		Corr. -0.678	22M/18stn	Msd 0.4	1↑	
96/6034					96/6170				
MAY 27 1918 03.8s	45.10S	167.41E	88km	M=3.9	MAY 31 2331 13.9s	40.68S	175.39E	36km	M=5.1
	0.3	0.02	0.01	2		0.1	0.01	0.01	2
Rsd 0.1s	11ph/6stn	Dmin 46km	Az.gap 213°		Rsd 0.2s	37ph/34stn	Dmin 16km	Az.gap 71°	
Corr. -0.033	8M/4stn	Msd 0.1	1↓		Corr. -0.162	16M/12stn	Msd 0.4	5↑ 5↓	
96/6055					96/6171				
MAY 28 1352 56.1s	37.89S	177.64E	29km	M=3.6	MAY 31 2334 19.0s	39.23S	177.31E	41km	M=3.5
	0.1	0.02	0.01	3		0.3	0.02	0.03	4
Rsd 0.3s	15ph/12stn	Dmin 57km	Az.gap 106°		Rsd 0.4s	15ph/12stn	Dmin 18km	Az.gap 164°	
Corr. -0.236	15M/12stn	Msd 0.3	1↑ 1↓		Corr. -0.415	10M/8stn	Msd 0.3	1↓	
96/6064					96/6177				
MAY 28 2224 02.5s	37.97S	176.23E	185km	M=4.0	JUN 01 0538 00.7s	40.38S	173.40E	175km	M=4.2
	0.4	0.02	0.02	4		0.4	0.01	0.02	4
Rsd 0.2s	22ph/17stn	Dmin 57km	Az.gap 97°		Rsd 0.2s	30ph/27stn	Dmin 65km	Az.gap 142°	
Corr. -0.111	23M/19stn	Msd 0.3	3↑ 2↓		Corr. -0.028	20M/15stn	Msd 0.3	1↑	
96/6082					96/6182				
MAY 29 1242 02.9s	40.67S	175.63E	27km	M=4.2	JUN 01 1228 10.7s	38.28S	176.25E	164km	M=3.9
	0.1	0.01	0.01	2		0.9	0.07	0.06	7
Rsd 0.3s	34ph/29stn	Dmin 5km	Az.gap 87°		Rsd 0.4s	10ph/8stn	Dmin 75km	Az.gap 210°	
Corr. -0.449	10M/6stn	Msd 0.4	1↑ 3↓		Corr. -0.772	7M/5stn	Msd 0.3	1↑	
96/6085					96/6186				
MAY 29 1453 12.8s	47.28S	165.96E	5km	M=3.9	JUN 01 1508 38.8s	38.23S	175.51E	259km	M=3.8
	0.8	0.05	0.05	R		0.5	0.05	0.08	7
Rsd 0.4s	10ph/5stn	Dmin 171km	Az.gap 309°		Rsd 0.2s	15ph/12stn	Dmin 140km	Az.gap 231°	
Corr. 0.251	11M/5stn	Msd 0.1			Corr. -0.882	7M/7stn	Msd 0.3		
					Poor station coverage.				

Felt Palmerston North (62) and Pukewhinau (63).

96/6187					96/6248				
JUN 01 1527 15.4s	40.56S	173.46E	143km	M=4.2	JUN 03 2241 01.0s	37.52S	179.40E	12km	M=3.8
	0.3	0.01	0.01	3		0.3	0.02	0.02	R
Rsd 0.2s	33ph/27stn	Dmin 47km	Az.gap 125°		Rsd 0.1s	9ph/7stn	Dmin 97km	Az.gap 291°	
Corr. 0.101	20M/16stn	Msd 0.3	5↑ 5↓		Corr. 0.280	4M/4stn	Msd 0.4	1↓	
96/6191					96/6251				
JUN 02 0129 56.1s	37.59S	178.33E	49km	M=3.8	JUN 04 0105 08.5s	41.20S	173.84E	64km	M=3.7
	0.2	0.01	0.01	1		0.2	0.02	0.01	3
Rsd 0.1s	7ph/5stn	Dmin 2km	Az.gap 255°		Rsd 0.2s	25ph/19stn	Dmin 28km	Az.gap 80°	
Corr. 0.293	6M/4stn	Msd 0.3	1↑		Corr. 0.289	13M/11stn	Msd 0.1	3↑ 1↓	
96/6197					96/6253				
JUN 02 0544 09.6s	37.70S	177.68E	175km	M=3.5	JUN 04 0339 29.1s	37.00S	176.91E	191km	M=3.7
	2.4	0.17	0.23	11		1.6	0.11	0.20	27
Rsd 0.7s	6ph/4stn	Dmin 80km	Az.gap 332°		Rsd 0.5s	10ph/7stn	Dmin 140km	Az.gap 284°	
Corr. -0.103	1M/1stn	Msd 0.0			Corr. -0.706	13M/13stn	Msd 0.4		
Poor station coverage.					Poor station coverage.				
96/6198					96/6258				
JUN 02 0638 22.8s	35.78S	178.50E	256km	M=3.9	JUN 04 0747 55.9s	37.55S	179.33E	12km	M=3.7
	0.7	0.11	0.10	8		0.3	0.02	0.02	R
Rsd 0.2s	5ph/3stn	Dmin 255km	Az.gap 341°		Rsd 0.1s	11ph/8stn	Dmin 91km	Az.gap 292°	
Corr. -0.741	2M/2stn	Msd 0.1			Corr. 0.050	10M/8stn	Msd 0.2		
Poor station coverage.									
96/6205					96/6259				
JUN 02 1219 50.3s	37.50S	177.05E	177km	M=3.7	JUN 04 0758 41.5s	37.52S	179.41E	12km	M=3.9
	0.8	0.05	0.03	7		0.2	0.01	0.01	R
Rsd 0.3s	11ph/10stn	Dmin 85km	Az.gap 229°		Rsd 0.1s	13ph/10stn	Dmin 98km	Az.gap 285°	
Corr. -0.075	9M/8stn	Msd 0.3	1↑		Corr. 0.079	17M/15stn	Msd 0.4		
96/6220					96/6260				
JUN 03 0001 37.3s	42.41S	173.80E	34km	M=4.5	JUN 04 0807 01.4s	37.55S	179.40E	12km	M=4.2
	0.3	0.01	0.03	5		0.3	0.02	0.02	R
Rsd 0.1s	18ph/12stn	Dmin 138km	Az.gap 158°		Rsd 0.1s	18ph/15stn	Dmin 98km	Az.gap 286°	
Corr. -0.336	18M/15stn	Msd 0.3	8↑ 2↓		Corr. 0.133	37M/32stn	Msd 0.2		
96/6223					96/6261				
JUN 03 0148 53.0s	37.64S	177.41E	69km	M=3.8	JUN 04 0955 16.9s	37.98S	176.31E	154km	M=3.8
	0.2	0.01	0.01	2		0.3	0.01	0.02	3
Rsd 0.2s	27ph/23stn	Dmin 23km	Az.gap 144°		Rsd 0.2s	18ph/13stn	Dmin 76km	Az.gap 114°	
Corr. 0.018	18M/15stn	Msd 0.2	1↑ 1↓		Corr. -0.101	16M/16stn	Msd 0.3	1↑	
96/6229					96/6281				
JUN 03 0755 58.9s	42.97S	171.90E	12km	M=4.5	JUN 04 1930 14.5s	35.67S	179.30W	170km	M=4.2
	0.1	0.01	0.01	R		1.0	0.05	0.08	17
Rsd 0.2s	19ph/14stn	Dmin 102km	Az.gap 122°		Rsd 0.3s	9ph/8stn	Dmin 303km	Az.gap 321°	
Corr. -0.338	12M/7stn	Msd 0.1	1↓		Corr. -0.088	3M/3stn	Msd 0.3		
Felt Christchurch (110).									
96/6230					96/6347				
JUN 03 0924 12.8s	37.70S	179.39E	12km	M=3.7	JUN 05 2231 00.3s	37.22S	179.19E	12km	M=3.6
	1.6	0.06	0.10	R		1.4	0.10	0.10	R
Rsd 0.7s	6ph/5stn	Dmin 97km	Az.gap 297°		Rsd 0.5s	6ph/4stn	Dmin 90km	Az.gap 331°	
Corr. -0.031	4M/4stn	Msd 0.4			Corr. -0.383	5M/4stn	Msd 0.3		
96/6247					96/6349				
JUN 03 2219 41.2s	37.78S	176.38E	183km	M=3.6	JUN 05 2251 57.0s	37.37S	177.40E	117km	M=3.7
	1.2	0.17	0.16	25		0.6	0.05	0.04	4
Rsd 0.4s	8ph/5stn	Dmin 164km	Az.gap 291°		Rsd 0.2s	10ph/8stn	Dmin 84km	Az.gap 265°	
Corr. -0.918	3M/3stn	Msd 0.1			Corr. -0.787	6M/6stn	Msd 0.2	1↓	
Poor station coverage.									

96/6358					96/6472				
JUN 06 0711 16.1s	35.88S	179.66E	137km	M=4.1	JUN 08 1520 10.9s	37.77S	176.72E	137km	M=3.5
	0.5	0.05	0.05	18		0.1	0.01	0.01	1
Rsd 0.2s	11ph/10stn	Dmin 226km	Az.gap 311°		Rsd 0.0s	5ph/3stn	Dmin 64km	Az.gap 295°	
Corr. 0.537	6M/6stn	Msd 0.4			Corr. -0.442	3M/3stn	Msd 0.2	1↑	
96/6368					96/6513				
JUN 06 1024 31.9s	45.19S	167.32E	70km	M=4.0	JUN 09 0019 23.1s	38.93S	175.55E	143km	M=3.7
	0.3	0.02	0.01	2		0.8	0.02	0.03	7
Rsd 0.2s	13ph/8stn	Dmin 34km	Az.gap 201°		Rsd 0.1s	6ph/5stn	Dmin 28km	Az.gap 301°	
Corr. -0.217	8M/4stn	Msd 0.3	1↓		Corr. -0.196	3M/3stn	Msd 0.7	1↑	
96/6401					96/6514				
JUN 07 0544 26.8s	38.26S	175.89E	136km	M=3.6	JUN 09 0028 45.7s	39.28S	174.84E	220km	M=3.7
	1.0	0.06	0.03	7		0.6	0.02	0.03	5
Rsd 0.3s	15ph/13stn	Dmin 88km	Az.gap 245°		Rsd 0.2s	20ph/18stn	Dmin 58km	Az.gap 193°	
Corr. -0.647	15M/14stn	Msd 0.2	1↓		Corr. -0.534	15M/15stn	Msd 0.2		
96/6403					96/6521				
JUN 07 0622 13.6s	40.90S	172.70E	5km	M=3.8	JUN 09 1201 33.2s	38.11S	176.13E	150km	M=3.8
	0.2	0.03	0.01	R		0.5	0.04	0.02	3
Rsd 0.2s	17ph/14stn	Dmin 16km	Az.gap 91°		Rsd 0.2s	11ph/8stn	Dmin 87km	Az.gap 223°	
Corr. 0.820	30M/24stn	Msd 0.2	1↑ 1↓		Corr. -0.625	12M/12stn	Msd 0.3	1↑ 1↓	
Felt Golden Bay and Takaka (72) probably the largest of several felt during the next 10 days.									
96/6420					96/6532				
JUN 07 1704 57.0s	38.29S	176.08E	152km	M=3.8	JUN 09 2158 19.2s	37.55S	177.37E	69km	M=3.7
	0.3	0.02	0.01	2		0.4	0.03	0.02	4
Rsd 0.2s	17ph/12stn	Dmin 90km	Az.gap 233°		Rsd 0.3s	12ph/10stn	Dmin 78km	Az.gap 197°	
Corr. -0.484	18M/18stn	Msd 0.3			Corr. -0.374	5M/3stn	Msd 0.1	1↓	
96/6423					96/6533				
JUN 07 1812 58.0s	41.44S	172.20E	5km	M=4.3	JUN 09 2238 58.4s	39.11S	175.06E	199km	M=3.6
	0.1	0.01	0.01	R		0.2	0.01	0.02	2
Rsd 0.1s	16ph/13stn	Dmin 47km	Az.gap 154°		Rsd 0.1s	7ph/5stn	Dmin 44km	Az.gap 293°	
Corr. -0.705	13M/8stn	Msd 0.3	1↑		Corr. -0.128	2M/2stn	Msd 0.1		
Felt Westport (79).									
96/6428					96/6534				
JUN 07 2010 37.2s	36.59S	177.43E	5km	M=3.6	JUN 09 2332 15.4s	45.02S	167.57E	108km	M=3.5
	0.6	0.04	0.02	R		0.5	0.03	0.02	4
Rsd 0.2s	6ph/4stn	Dmin 107km	Az.gap 264°		Rsd 0.3s	13ph/8stn	Dmin 59km	Az.gap 220°	
Corr. 0.795	5M/3stn	Msd 0.6			Corr. -0.197	9M/6stn	Msd 0.2	1↓	
96/6441					96/6547				
JUN 08 0114 07.4s	37.62S	179.33E	12km	M=3.7	JUN 10 0800 44.9s	36.72S	177.11E	154km	M=3.5
	0.4	0.02	0.02	R		0.7	0.08	0.08	6
Rsd 0.1s	17ph/15stn	Dmin 91km	Az.gap 290°		Rsd 0.2s	10ph/7stn	Dmin 144km	Az.gap 297°	
Corr. 0.445	16M/13stn	Msd 0.3			Corr. -0.893	6M/6stn	Msd 0.1		
96/6462					96/6570				
JUN 08 0933 49.2s	36.71S	177.47E	231km	M=3.5	JUN 10 2148 01.3s	37.32S	177.37E	5km	M=3.9
	0.4	0.05	0.04	2		0.3	0.02	0.01	R
Rsd 0.1s	6ph/4stn	Dmin 175km	Az.gap 327°		Rsd 0.3s	7ph/4stn	Dmin 28km	Az.gap 178°	
Corr. -0.536	2M/2stn	Msd 0.0	1↑		Corr. 0.387	5M/3stn	Msd 0.6		
Poor station coverage.									
96/6465					96/6618				
JUN 08 1207 22.2s	40.94S	172.82E	227km	M=3.5	JUN 12 1115 10.6s	41.03S	173.93E	83km	M=4.5
	0.5	0.03	0.03	3		0.2	0.01	0.01	3
Rsd 0.2s	15ph/11stn	Dmin 28km	Az.gap 138°		Rsd 0.2s	30ph/27stn	Dmin 25km	Az.gap 132°	
Corr. -0.267	11M/11stn	Msd 0.2	2↑ 1↓		Corr. -0.190	18M/14stn	Msd 0.4	6↑ 1↓	
					Felt Wellington (68) to Bainham (72).				

96/6627					96/6735				
JUN 13 0135 47.0s 40.77S 172.77E 12km M=4.0	JUN 16 2140 17.2s 39.95S 176.52E 25km M=3.6								
0.6 0.03 0.05 R	0.2 0.01 0.02 2								
Rsd 0.3s 18ph/16stn Dmin 97km Az.gap 168°	Rsd 0.3s 20ph/16stn Dmin 31km Az.gap 151°								
Corr. 0.080 26M/21stn Msd 0.2 1↑	Corr. -0.344 22M/18stn Msd 0.3								
96/6632					96/6756				
JUN 13 0505 59.2s 40.46S 175.91E 35km M=4.0	JUN 17 0754 25.6s 37.34S 177.83E 92km M=4.3								
0.1 0.01 0.01 1	0.4 0.02 0.02 3								
Rsd 0.2s 31ph/25stn Dmin 35km Az.gap 82°	Rsd 0.2s 19ph/15stn Dmin 51km Az.gap 196°								
Corr. -0.197 17M/15stn Msd 0.2 2↑ 2↓	Corr. 0.495 21M/19stn Msd 0.3 1↓								
96/6671					96/6827				
JUN 14 0611 42.5s 37.57S 176.26E 233km M=4.6	JUN 17 1940 58.5s 39.19S 175.96E 68km M=3.6								
1.3 0.04 0.03 10	0.3 0.02 0.02 3								
Rsd 0.1s 23ph/20stn Dmin 18km Az.gap 131°	Rsd 0.2s 18ph/16stn Dmin 28km Az.gap 113°								
Corr. -0.525 19M/17stn Msd 0.2 5↑ 1↓	Corr. -0.423 14M/12stn Msd 0.2 1↑								
96/6683					96/6865				
JUN 14 1011 48.7s 47.86S 166.39E 12km M=3.9	JUN 18 1126 52.7s 36.93S 177.68E 33km M=3.8								
0.2 0.01 0.01 R	0.5 0.04 0.03 R								
Rsd 0.1s 11ph/7stn Dmin 171km Az.gap 322°	Rsd 0.5s 9ph/6stn Dmin 93km Az.gap 215°								
Corr. 0.133 6M/5stn Msd 0.2 1↓	Corr. 0.561 11M/7stn Msd 0.3 1↑								
96/6686					96/6872				
JUN 14 1158 49.1s 38.02S 178.12E 72km M=4.1	JUN 18 1433 11.5s 36.94S 178.66W 33km M=3.9								
0.3 0.01 0.02 4	1.0 0.09 0.06 R								
Rsd 0.1s 20ph/18stn Dmin 49km Az.gap 167°	Rsd 0.3s 8ph/4stn Dmin 279km Az.gap 335°								
Corr. 0.555 18M/16stn Msd 0.2 1↑	Corr. -0.257 4M/4stn Msd 0.2								
96/6687					96/6879				
JUN 14 1528 06.8s 37.19S 176.86E 256km M=3.9	JUN 18 1631 27.6s 37.51S 177.21E 135km M=3.9								
2.1 0.02 0.04 20	0.3 0.02 0.02 3								
Rsd 0.2s 14ph/14stn Dmin 136km Az.gap 169°	Rsd 0.2s 11ph/9stn Dmin 84km Az.gap 234°								
Corr. 0.715 16M/16stn Msd 0.2	Corr. -0.652 20M/18stn Msd 0.2 1↓								
96/6710					96/6889				
JUN 15 2239 05.7s 38.77S 175.62E 132km M=3.7	JUN 18 2006 19.1s 42.53S 173.74E 24km M=4.2								
0.5 0.03 0.02 3	0.2 0.01 0.02 2								
Rsd 0.2s 15ph/13stn Dmin 37km Az.gap 209°	Rsd 0.2s 21ph/17stn Dmin 21km Az.gap 165°								
Corr. -0.415 19M/17stn Msd 0.2 1↓	Corr. -0.877 9M/5stn Msd 0.1 2↑ 3↓								
Felt Kaikoura (90).									
96/6712					96/6890				
JUN 16 0056 40.7s 36.29S 179.99E 33km M=5.0	JUN 18 2007 59.2s 38.43S 177.94E 66km M=4.7								
2.8 0.16 0.14 R	0.3 0.01 0.02 3								
Rsd 0.3s 12ph/11stn Dmin 209km Az.gap 296°	Rsd 0.2s 23ph/21stn Dmin 23km Az.gap 140°								
Corr. 0.870 23M/17stn Msd 0.2	Corr. 0.451 23M/17stn Msd 0.2 3↑ 1↓								
Felt Ormond (44) MM4 and Gisborne (45).									
96/6717					96/6909				
JUN 16 0253 30.5s 38.91S 175.47E 142km M=3.7	JUN 19 0705 55.3s 35.67S 179.28E 12km M=3.6								
0.2 0.02 0.02 2	0.3 0.02 0.03 R								
Rsd 0.1s 17ph/13stn Dmin 12km Az.gap 214°	Rsd 0.1s 6ph/3stn Dmin 231km Az.gap 345°								
Corr. 0.644 12M/10stn Msd 0.2 1↑	Corr. -0.589 3M/3stn Msd 0.3								
96/6722					96/6911				
JUN 16 0907 34.6s 37.36S 176.64E 12km M=3.5	JUN 19 0847 31.5s 37.42S 176.81E 171km M=3.7								
1.7 0.13 0.07 R	0.3 0.03 0.03 3								
Rsd 0.8s 5ph/3stn Dmin 149km Az.gap 267°	Rsd 0.1s 16ph/11stn Dmin 97km Az.gap 247°								
Corr. -0.644 3M/3stn Msd 0.2	Corr. -0.554 17M/17stn Msd 0.2								
Poor station coverage.									

96/6929					96/7038				
JUN 19 2225 28.6s 39.53S 176.83E	42km	M=3.5			JUN 24 1415 50.3s 40.22S 173.64E	166km	M=4.8		
	0.3	0.02	0.02	3		0.4	0.01	0.02	4
Rsd 0.4s	20ph/15stn	Dmin 1km	Az.gap 116°		Rsd 0.2s	34ph/29stn	Dmin 69km	Az.gap 146°	
Corr. -0.542	6M/5stn	Msd 0.4	3↑ 1↓		Corr. 0.197	8M/4stn	Msd 0.2	11↑ 7↓	
96/6950					96/7059				
JUN 20 1509 08.7s 38.17S 176.30E	153km	M=4.4			JUN 25 1147 43.7s 37.24S 176.72E	253km	M=4.7		
	0.5	0.02	0.02	4		0.7	0.06	0.07	6
Rsd 0.3s	27ph/23stn	Dmin 9km	Az.gap 82°		Rsd 0.2s	20ph/18stn	Dmin 52km	Az.gap 187°	
Corr. 0.103	24M/19stn	Msd 0.3	2↑		Corr. 0.533	26M/21stn	Msd 0.2	1↑	
96/6951					96/7069				
JUN 20 1730 11.0s 45.19S 167.37E	75km	M=5.1			JUN 26 0000 06.6s 41.71S 172.26E	95km	M=3.5		
	0.3	0.02	0.01	3		0.3	0.01	0.02	4
Rsd 0.2s	14ph/9stn	Dmin 35km	Az.gap 183°		Rsd 0.2s	15ph/11stn	Dmin 101km	Az.gap 148°	
Corr. 0.119	10M/5stn	Msd 0.3	3↑ 4↓		Corr. -0.149	9M/9stn	Msd 0.2	3↑ 1↓	
Felt Fiordland, Queenstown (132) and Dunedin (144), maximum intensity MM4.					96/7071				
96/6971					JUN 26 0059 07.2s 41.33S 173.00E	112km	M=3.6		
JUN 21 0817 34.4s 38.10S 175.93E	153km	M=3.7				0.5	0.02	0.02	5
	0.6	0.04	0.04	5	Rsd 0.3s	23ph/18stn	Dmin 68km	Az.gap 121°	
Rsd 0.3s	12ph/9stn	Dmin 105km	Az.gap 255°		Corr. -0.101	13M/12stn	Msd 0.2	1↑	
Corr. -0.466	18M/18stn	Msd 0.3	1↑ 2↓		96/7094				
96/6981					JUN 27 0334 39.7s 38.43S 177.50E	78km	M=5.3		
JUN 21 2201 53.3s 38.72S 175.80E	179km	M=3.5				0.3	0.01	0.01	3
	0.5	0.09	0.16	13	Rsd 0.2s	17ph/12stn	Dmin 39km	Az.gap 78°	
Rsd 0.2s	11ph/8stn	Dmin 119km	Az.gap 292°		Corr. -0.142	19M/14stn	Msd 0.3	4↑ 5↓	
Corr. -0.938	6M/5stn	Msd 0.2			Felt Bay of Plenty to Taupo, maximum intensity MM4.				
Poor station coverage.					96/7098				
96/6999					JUN 27 0557 18.4s 45.29S 165.82E	5km	M=4.0		
JUN 22 2101 30.8s 38.63S 175.73E	120km	M=4.6				0.5	0.02	0.03	R
	0.2	0.01	0.01	2	Rsd 0.2s	11ph/7stn	Dmin 107km	Az.gap 275°	
Rsd 0.2s	33ph/26stn	Dmin 45km	Az.gap 113°		Corr. -0.050	8M/4stn	Msd 0.2	1↓	
Corr. -0.501	26M/20stn	Msd 0.2	2↑ 2↓		96/7118				
96/7003					JUN 27 2330 20.5s 39.23S 177.86E	52km	M=3.6		
JUN 22 2246 05.2s 36.84S 177.62E	136km	M=4.7				0.3	0.01	0.02	3
	0.4	0.04	0.04	3	Rsd 0.2s	18ph/17stn	Dmin 5km	Az.gap 198°	
Rsd 0.1s	17ph/13stn	Dmin 85km	Az.gap 242°		Corr. -0.620	17M/14stn	Msd 0.2	1↓	
Corr. 0.609	8M/4stn	Msd 0.1			96/7121				
96/7005					JUN 28 0013 44.0s 45.88S 166.91E	88km	M=3.5		
JUN 23 0118 56.4s 36.95S 177.42E	140km	M=4.3				0.3	0.01	0.02	2
	0.4	0.03	0.04	5	Rsd 0.1s	10ph/6stn	Dmin 49km	Az.gap 243°	
Rsd 0.1s	8ph/6stn	Dmin 148km	Az.gap 315°		Corr. 0.100	9M/5stn	Msd 0.2	1↑ 1↓	
Corr. 0.051	18M/14stn	Msd 0.3	1↑		96/7124				
96/7021					JUN 28 0135 57.7s 37.97S 175.78E	250km	M=3.9		
JUN 23 2052 59.0s 41.40S 172.74E	182km	M=4.0				1.5	0.11	0.13	13
	0.3	0.02	0.02	3	Rsd 0.5s	17ph/14stn	Dmin 121km	Az.gap 246°	
Rsd 0.2s	30ph/21stn	Dmin 92km	Az.gap 170°		Corr. -0.740	15M/13stn	Msd 0.3		
Corr. -0.757	16M/13stn	Msd 0.2	1↑		96/7135				
96/7035					JUN 28 1037 16.5s 39.11S 174.92E	23km	M=4.7		
JUN 24 0737 25.1s 38.74S 179.15W	33km	M=3.8				0.1	0.01	0.01	1
	1.1	0.06	0.07	R	Rsd 0.1s	30ph/28stn	Dmin 42km	Az.gap 99°	
Rsd 0.5s	9ph/5stn	Dmin 331km	Az.gap 321°		Corr. -0.414	17M/9stn	Msd 0.2	2↑ 5↓	
Corr. 0.018	8M/7stn	Msd 0.2			Felt Raglan (23) to Sanson (61), maximum intensity MM5 at Uruti (38).				
Unreliable location, poor station coverage.									

96/7144					96/7218				
JUN 28 1544 22.4s	42.49S	175.55E	12km	M=3.5	JUL 02 0037 59.9s	43.99S	169.60E	5km	M=3.5
	0.5	0.03	0.03	R		0.1	0.00	0.01	R
Rsd 0.2s	17ph/10stn	Dmin 121km	Az.gap 215°		Rsd 0.1s	13ph/8stn	Dmin 40km	Az.gap 84°	
Corr. -0.762	24M/20stn	Msd 0.3	1↑		Corr. -0.103	10M/8stn	Msd 0.3	1↑	
96/7146					96/7223				
JUN 28 1821 27.1s	36.42S	177.51E	224km	M=3.6	JUL 02 0250 10.2s	40.76S	172.35E	12km	M=3.7
	0.9	0.09	0.07	8		0.4	0.02	0.02	R
Rsd 0.3s	5ph/3stn	Dmin 207km	Az.gap 330°		Rsd 0.1s	18ph/12stn	Dmin 17km	Az.gap 208°	
Corr. -0.228	2M/2stn	Msd 0.1	1↑		Corr. 0.141	20M/18stn	Msd 0.2	1↑	
Poor station coverage.									
96/7149					96/7225				
JUN 28 2035 03.9s	37.62S	176.17E	166km	M=3.9	JUL 02 0319 58.1s	41.55S	174.50E	12km	M=3.5
	0.2	0.03	0.02	2		0.1	0.01	0.01	R
Rsd 0.1s	14ph/10stn	Dmin 109km	Az.gap 247°		Rsd 0.2s	28ph/19stn	Dmin 33km	Az.gap 142°	
Corr. -0.791	17M/15stn	Msd 0.2	1↑		Corr. -0.510	25M/20stn	Msd 0.2	4↑ 4↓	
96/7162					96/7230				
JUN 29 1004 39.3s	36.73S	177.05E	197km	M=3.7	JUL 02 0946 50.6s	42.07S	174.04E	14km	M=4.4
	1.0	0.12	0.09	9		0.3	0.02	0.01	3
Rsd 0.3s	6ph/3stn	Dmin 147km	Az.gap 313°		Rsd 0.4s	29ph/20stn	Dmin 38km	Az.gap 154°	
Corr. -0.414	3M/3stn	Msd 0.4			Corr. -0.559	16M/8stn	Msd 0.3	8↑ 5↓	
					Felt Ward (90).				
96/7180					96/7233				
JUN 30 1326 26.5s	37.32S	177.22E	138km	M=3.6	JUL 02 0957 04.6s	38.60S	176.89E	81km	M=4.2
	0.1	0.01	0.01	1		0.3	0.03	0.02	4
Rsd 0.0s	5ph/3stn	Dmin 101km	Az.gap 283°		Rsd 0.2s	17ph/14stn	Dmin 43km	Az.gap 111°	
Corr. -0.735	3M/3stn	Msd 0.2			Corr. -0.679	18M/14stn	Msd 0.3	1↑ 1↓	
96/7183					96/7235				
JUN 30 1732 48.4s	38.18S	175.88E	260km	M=3.6	JUL 02 1238 10.3s	38.81S	175.78E	224km	M=4.0
	2.3	0.17	0.21	19		1.0	0.05	0.07	8
Rsd 0.9s	9ph/7stn	Dmin 108km	Az.gap 253°		Rsd 0.2s	12ph/10stn	Dmin 30km	Az.gap 190°	
Corr. -0.816	7M/7stn	Msd 0.1			Corr. -0.768	13M/11stn	Msd 0.2	1↑ 1↓	
Poor station coverage.									
96/7184					96/7236				
JUN 30 1752 16.8s	36.30S	179.32E	12km	M=4.0	JUL 02 1240 10.2s	37.35S	178.23E	52km	M=3.6
	1.5	0.08	0.09	R		1.0	0.08	0.05	6
Rsd 0.6s	6ph/4stn	Dmin 171km	Az.gap 303°		Rsd 0.4s	5ph/3stn	Dmin 28km	Az.gap 303°	
Corr. 0.524	8M/6stn	Msd 0.1			Corr. -0.243	6M/4stn	Msd 0.1	1↓	
96/7190					96/7241				
JUL 01 0007 55.8s	37.64S	177.24E	123km	M=3.8	JUL 02 1756 47.3s	37.69S	176.35E	200km	M=3.6
	0.2	0.01	0.01	1		0.8	0.08	0.12	R
Rsd 0.1s	5ph/3stn	Dmin 69km	Az.gap 258°		Rsd 0.4s	10ph/6stn	Dmin 92km	Az.gap 290°	
Corr. -0.627	3M/3stn	Msd 0.1	1↑ 1↓		Corr. -0.844	4M/4stn	Msd 0.3		
					Poor station coverage, unreliable location.				
96/7193					96/7244				
JUL 01 0641 14.0s	40.16S	176.72E	52km	M=4.8	JUL 02 2121 21.0s	41.30S	172.66E	179km	M=3.7
	0.2	0.01	0.01	4		0.4	0.02	0.02	3
Rsd 0.2s	39ph/34stn	Dmin 56km	Az.gap 169°		Rsd 0.3s	21ph/15stn	Dmin 54km	Az.gap 130°	
Corr. -0.497	8M/4stn	Msd 0.4	1↑		Corr. -0.216	8M/7stn	Msd 0.2	4↑ 1↓	
Felt Hawkes Bay (52,60) MM4.									
96/7216					96/7248				
JUL 01 2323 21.6s	38.86S	177.00E	64km	M=3.7	JUL 03 0024 03.8s	39.63S	174.27E	200km	M=4.1
	0.2	0.01	0.01	2		0.4	0.01	0.02	3
Rsd 0.2s	25ph/20stn	Dmin 5km	Az.gap 42°		Rsd 0.2s	34ph/28stn	Dmin 43km	Az.gap 91°	
Corr. -0.200	21M/17stn	Msd 0.3	4↑ 2↓		Corr. -0.224	21M/17stn	Msd 0.2	1↓	

96/7252					96/7300				
JUL 03 0433 39.7s 40.71S 176.62E	12km	M=3.7			JUL 05 1005 06.9s 38.16S 175.34E	125km	M=3.8		
	0.2	0.01	0.01	R		0.7	0.05	0.07	12
Rsd 0.2s	22ph/17stn	Dmin 88km	Az.gap 224°		Rsd 0.4s	15ph/12stn	Dmin 116km	Az.gap 228°	
Corr. -0.566	21M/19stn	Msd 0.2	1↑		Corr. -0.765	7M/5stn	Msd 0.3	1↑	
96/7256					96/7306				
JUL 03 0803 26.4s 37.82S 175.11E	33km	M=4.0			JUL 05 1312 46.3s 39.21S 175.38E	0km	M=3.8		
	0.5	0.03	0.02	R		0.3	0.01	0.01	2
Rsd 0.2s	14ph/8stn	Dmin 182km	Az.gap 269°		Rsd 0.2s	30ph/24stn	Dmin 14km	Az.gap 93°	
Corr. -0.632	10M/8stn	Msd 0.3	1↑		Corr. 0.626	27M/23stn	Msd 0.3	4↑ 3↓	
Unstable solution - poor station coverage.									
96/7266					96/7315				
JUL 04 0225 16.0s 38.29S 176.05E	169km	M=3.5			JUL 05 1754 00.0s 37.68S 176.29E	200km	M=3.9		
	1.5	0.08	0.10	13		0.3	0.02	0.02	3
Rsd 0.7s	10ph/6stn	Dmin 93km	Az.gap 234°		Rsd 0.2s	13ph/8stn	Dmin 97km	Az.gap 130°	
Corr. -0.400	6M/6stn	Msd 0.3			Corr. 0.227	22M/19stn	Msd 0.2	1↑	
96/7268					96/7325				
JUL 04 0814 10.8s 39.88S 174.17E	127km	M=3.7			JUL 05 2200 54.4s 38.47S 175.98E	130km	M=3.7		
	0.3	0.01	0.02	3		0.8	0.04	0.04	7
Rsd 0.3s	32ph/25stn	Dmin 64km	Az.gap 109°		Rsd 0.4s	10ph/6stn	Dmin 82km	Az.gap 219°	
Corr. -0.368	21M/19stn	Msd 0.3	6↑ 1↓		Corr. -0.435	11M/11stn	Msd 0.2	2↑ 1↓	
96/7270					96/7373				
JUL 04 0954 38.8s 40.75S 174.59E	54km	M=3.7			JUL 07 1004 32.5s 35.82S 178.27E	225km	M=3.7		
	0.1	0.01	0.01	3		0.9	0.14	0.17	8
Rsd 0.2s	31ph/26stn	Dmin 30km	Az.gap 72°		Rsd 0.3s	8ph/6stn	Dmin 197km	Az.gap 332°	
Corr. 0.208	19M/16stn	Msd 0.2	3↑ 2↓		Corr. -0.897	5M/5stn	Msd 0.2		
96/7272					96/7390				
JUL 04 1144 20.4s 39.71S 174.17E	151km	M=3.6			JUL 07 1241 44.0s 38.12S 176.71E	173km	M=3.6		
	0.7	0.02	0.02	6		0.5	0.05	0.04	4
Rsd 0.3s	22ph/18stn	Dmin 46km	Az.gap 104°		Rsd 0.2s	12ph/11stn	Dmin 3km	Az.gap 141°	
Corr. 0.007	13M/12stn	Msd 0.3	1↓		Corr. -0.792	13M/12stn	Msd 0.1	2↑ 1↓	
96/7274					96/7393				
JUL 04 1247 57.6s 40.48S 174.49E	24km	M=3.6			JUL 07 1329 31.8s 36.67S 177.39E	170km	M=4.0		
	0.2	0.01	0.01	3		0.4	0.06	0.04	6
Rsd 0.3s	31ph/27stn	Dmin 56km	Az.gap 82°		Rsd 0.2s	10ph/8stn	Dmin 131km	Az.gap 281°	
Corr. 0.062	30M/26stn	Msd 0.2	1↓		Corr. -0.750	13M/13stn	Msd 0.2		
96/7286					96/7406				
JUL 04 2203 34.9s 45.06S 167.50E	95km	M=4.0			JUL 07 1625 36.4s 38.32S 176.02E	197km	M=4.1		
	0.6	0.03	0.03	5		0.4	0.09	0.06	3
Rsd 0.4s	11ph/7stn	Dmin 53km	Az.gap 187°		Rsd 0.2s	15ph/12stn	Dmin 68km	Az.gap 179°	
Corr. -0.169	12M/6stn	Msd 0.2			Corr. -0.927	18M/14stn	Msd 0.1	1↑ 1↓	
96/7291					96/7495				
JUL 05 0210 26.6s 43.11S 171.45E	5km	M=3.5			JUL 08 1326 42.3s 39.83S 174.02E	190km	M=3.6		
	0.1	0.01	0.01	R		0.5	0.02	0.03	5
Rsd 0.3s	11ph/8stn	Dmin 58km	Az.gap 107°		Rsd 0.4s	26ph/20stn	Dmin 55km	Az.gap 124°	
Corr. -0.212	19M/14stn	Msd 0.2	1↑		Corr. -0.357	10M/10stn	Msd 0.2		
96/7294					96/7567				
JUL 05 0347 11.2s 36.32S 177.97E	208km	M=4.2			JUL 09 0641 20.4s 40.14S 174.30E	100km	M=4.2		
	1.9	0.17	0.21	16		0.2	0.00	0.01	3
Rsd 0.7s	7ph/4stn	Dmin 145km	Az.gap 325°		Rsd 0.2s	32ph/26stn	Dmin 66km	Az.gap 97°	
Corr. -0.758	4M/4stn	Msd 0.3			Corr. 0.133	8M/5stn	Msd 0.5	5↑ 3↓	

96/7572

JUL 09 0812 27.2s 38.07S 175.89E 198km M=3.6
 0.6 0.05 0.05 4
 Rsd 0.2s 15ph/12stn Dmin 109km Az.gap 253°
 Corr. -0.659 12M/12stn Msd 0.2 1↑

96/7579

JUL 09 1118 52.3s 36.64S 177.47E 191km M=3.7
 0.5 0.05 0.04 6
 Rsd 0.2s 10ph/6stn Dmin 173km Az.gap 308°
 Corr. -0.368 7M/6stn Msd 0.4

96/7601

JUL 09 2136 22.4s 41.80S 172.71E 82km M=5.0
 0.3 0.01 0.02 3
 Rsd 0.2s 26ph/19stn Dmin 16km Az.gap 120°
 Corr. -0.390 10M/5stn Msd 0.2 5↑ 4↓
 Felt Nelson district, Blenheim and Wellington.

96/7608

JUL 10 0028 16.8s 38.80S 174.61E 13km M=3.7
 0.1 0.01 0.00 2
 Rsd 0.1s 25ph/22stn Dmin 69km Az.gap 125°
 Corr. -0.385 27M/23stn Msd 0.3 1↓

96/7612

JUL 10 0333 58.1s 39.12S 174.94E 228km M=4.9
 0.4 0.02 0.02 3
 Rsd 0.2s 37ph/31stn Dmin 40km Az.gap 87°
 Corr. -0.478 10M/5stn Msd 0.3 11↑ 11↓

96/7644

JUL 10 1817 54.9s 38.80S 178.77E 29km M=3.8
 0.4 0.02 0.03 3
 Rsd 0.1s 11ph/9stn Dmin 67km Az.gap 238°
 Corr. -0.298 29M/23stn Msd 0.3 1↓

96/7648

JUL 10 2049 13.4s 41.28S 172.90E 126km M=3.8
 0.4 0.01 0.02 3
 Rsd 0.2s 27ph/19stn Dmin 54km Az.gap 125°
 Corr. -0.092 16M/12stn Msd 0.2 5↑ 6↓

96/7653

JUL 11 0259 04.0s 36.05S 177.68E 204km M=4.1
 0.4 0.05 0.05 7
 Rsd 0.2s 6ph/4stn Dmin 180km Az.gap 331°
 Corr. -0.435 7M/5stn Msd 0.3

96/7654

JUL 11 0402 03.9s 37.14S 177.63E 115km M=3.7
 1.3 0.10 0.06 10
 Rsd 0.4s 6ph/4stn Dmin 78km Az.gap 291°
 Corr. -0.528 3M/3stn Msd 0.3 1↓

96/7657

JUL 11 1027 20.2s 36.92S 177.34E 188km M=4.4
 0.5 0.04 0.02 5
 Rsd 0.2s 9ph/6stn Dmin 113km Az.gap 257°
 Corr. 0.017 19M/14stn Msd 0.4 1↑

96/7666

JUL 11 1251 20.5s 39.01S 175.70E 108km M=3.6
 0.3 0.02 0.02 3
 Rsd 0.3s 22ph/15stn Dmin 20km Az.gap 104°
 Corr. -0.523 16M/12stn Msd 0.4 1↓

96/7691

JUL 12 0918 17.9s 38.19S 176.00E 182km M=3.6
 0.5 0.02 0.02 4
 Rsd 0.2s 11ph/6stn Dmin 50km Az.gap 141°
 Corr. 0.040 13M/11stn Msd 0.2

96/7692

JUL 12 0930 18.1s 40.71S 174.03E 82km M=3.6
 0.2 0.01 0.01 3
 Rsd 0.2s 28ph/25stn Dmin 14km Az.gap 92°
 Corr. 0.331 15M/13stn Msd 0.2 5↑ 5↓

96/7696

JUL 12 1033 52.5s 39.24S 176.30E 47km M=3.5
 0.2 0.01 0.01 3
 Rsd 0.2s 21ph/19stn Dmin 43km Az.gap 142°
 Corr. -0.152 15M/11stn Msd 0.2 1↑ 2↓

96/7753

JUL 14 0007 33.5s 36.00S 178.41E 234km M=3.9
 1.1 0.16 0.15 9
 Rsd 0.2s 10ph/8stn Dmin 231km Az.gap 331°
 Corr. -0.766 5M/4stn Msd 0.4

96/7766

JUL 14 1035 33.8s 38.63S 175.81E 158km M=3.7
 0.5 0.04 0.03 4
 Rsd 0.3s 17ph/12stn Dmin 59km Az.gap 205°
 Corr. -0.808 15M/12stn Msd 0.3 1↑

96/7777

JUL 15 0421 41.2s 36.83S 177.62E 147km M=3.7
 0.2 0.02 0.02 3
 Rsd 0.1s 8ph/5stn Dmin 105km Az.gap 294°
 Corr. -0.480 10M/8stn Msd 0.4 1↑ 1↓

96/7791

JUL 15 0957 53.2s 38.90S 175.36E 204km M=4.0
 0.6 0.03 0.03 5
 Rsd 0.2s 14ph/9stn Dmin 37km Az.gap 114°
 Corr. -0.422 16M/13stn Msd 0.2 1↑

96/7802

JUL 15 1922 16.5s 38.83S 175.31E 263km M=3.8
 0.7 0.02 0.03 6
 Rsd 0.2s 17ph/15stn Dmin 46km Az.gap 179°
 Corr. -0.234 8M/7stn Msd 0.2

96/7803

JUL 15 2100 49.8s 45.21S 167.39E 75km M=4.1
 0.5 0.02 0.02 4
 Rsd 0.2s 10ph/7stn Dmin 34km Az.gap 183°
 Corr. -0.379 11M/7stn Msd 0.2 2↑ 2↓

96/7805					96/8110				
JUL 15 2228 27.6s	37.12S	177.09E	213km	M=3.7	JUL 21 1017 09.0s	37.97S	176.50E	5km	M=2.8
	1.3	0.13	0.13	11		0.1	0.01	0.00	R
Rsd 0.6s	7ph/5stn	Dmin 120km	Az.gap 279°		Rsd 0.2s	11ph/7stn	Dmin 11km	Az.gap 203°	
Corr. -0.673	4M/3stn	Msd 0.3			Corr. 0.485	6M/6stn	Msd 0.1		
96/7828					Felt Haroharo, Rotoma district and Kawerau (34).				
JUL 16 1413 57.6s	37.81S	178.67E	22km	M=3.6					
	0.4	0.01	0.03	2					
Rsd 0.2s	6ph/4stn	Dmin 40km	Az.gap 266°						
Corr. 0.036	6M/4stn	Msd 0.2	1↑						
96/7840					96/8115				
JUL 16 1615 45.3s	37.82S	178.47E	21km	M=4.2	JUL 21 1029 14.2s	37.99S	176.49E	5km	M=3.6
	0.5	0.01	0.05	2		0.1	0.01	0.00	R
Rsd 0.3s	13ph/11stn	Dmin 28km	Az.gap 234°		Rsd 0.2s	18ph/11stn	Dmin 10km	Az.gap 77°	
Corr. -0.174	8M/4stn	Msd 0.2	1↑		Corr. 0.009	17M/12stn	Msd 0.3		
96/7846					Felt Haroharo, Rotoma district and Kawerau (34).				
JUL 16 2100 42.1s	37.54S	176.42E	208km	M=4.1					
	0.5	0.03	0.02	5					
Rsd 0.2s	11ph/9stn	Dmin 81km	Az.gap 128°						
Corr. 0.433	20M/14stn	Msd 0.3	4↑ 1↓						
96/7913					96/8117				
JUL 18 1924 05.6s	37.60S	176.45E	202km	M=4.4	JUL 21 1055 05.0s	39.17S	174.80E	215km	M=4.1
	0.7	0.04	0.03	6		0.7	0.02	0.02	6
Rsd 0.2s	23ph/18stn	Dmin 62km	Az.gap 118°		Rsd 0.3s	31ph/26stn	Dmin 62km	Az.gap 93°	
Corr. -0.038	22M/16stn	Msd 0.2	1↑		Corr. -0.046	18M/16stn	Msd 0.2	1↑ 1↓	
96/7994					96/8124				
JUL 20 0205 54.4s	36.35S	179.35E	33km	M=4.0	JUL 21 1427 44.9s	38.00S	176.49E	5km	M=3.3
	0.9	0.07	0.08	R		0.1	0.01	0.01	R
Rsd 0.3s	6ph/4stn	Dmin 167km	Az.gap 342°		Rsd 0.3s	16ph/10stn	Dmin 9km	Az.gap 76°	
Corr. -0.351	6M/4stn	Msd 0.3			Corr. 0.110	13M/9stn	Msd 0.2	1↑	
96/7998					Felt Haroharo, Rotoma district and Kawerau (34).				
JUL 20 0305 16.3s	41.26S	172.59E	208km	M=3.6	JUL 21 1916 22.0s	37.15S	177.50E	89km	M=3.8
	0.3	0.01	0.02	2		0.8	0.07	0.05	10
Rsd 0.1s	20ph/16stn	Dmin 49km	Az.gap 165°		Rsd 0.5s	10ph/5stn	Dmin 87km	Az.gap 282°	
Corr. 0.027	10M/10stn	Msd 0.2	1↑		Corr. -0.568	8M/5stn	Msd 0.2		
96/8030					96/8144				
JUL 20 1533 38.4s	40.40S	175.83E	43km	M=3.7	JUL 21 2233 20.6s	45.94S	164.99E	33km	M=3.6
	0.1	0.01	0.01	2		1.7	0.09	0.12	R
Rsd 0.2s	31ph/28stn	Dmin 36km	Az.gap 107°		Rsd 0.7s	10ph/7stn	Dmin 176km	Az.gap 307°	
Corr. -0.045	18M/15stn	Msd 0.3	5↑ 4↓		Corr. -0.315	5M/5stn	Msd 0.3		
96/8044					96/8147				
JUL 20 1814 53.8s	37.38S	177.35E	5km	M=3.6	JUL 21 2330 46.1s	38.45S	179.20E	33km	M=3.7
	0.3	0.03	0.02	R		0.7	0.03	0.05	R
Rsd 0.5s	9ph/7stn	Dmin 22km	Az.gap 172°		Rsd 0.4s	9ph/5stn	Dmin 93km	Az.gap 271°	
Corr. 0.192	11M/5stn	Msd 0.3	1↑		Corr. 0.200	8M/5stn	Msd 0.4	1↑	
96/8098					96/8148				
JUL 21 0741 56.4s	39.55S	174.18E	210km	M=3.8	JUL 21 2333 44.6s	38.35S	179.16E	12km	M=3.5
	0.5	0.02	0.03	4		0.1	0.00	0.01	R
Rsd 0.2s	24ph/18stn	Dmin 70km	Az.gap 161°		Rsd 0.0s	4ph/3stn	Dmin 85km	Az.gap 295°	
Corr. -0.080	13M/13stn	Msd 0.4	1↑		Corr. -0.118	5M/3stn	Msd 0.4	1↑	
96/8098					96/8163				
JUL 21 0741 56.4s	39.55S	174.18E	210km	M=3.8	JUL 22 0246 58.4s	37.54S	177.68E	53km	M=3.6
	0.5	0.02	0.03	4		0.3	0.02	0.01	5
Rsd 0.2s	24ph/18stn	Dmin 70km	Az.gap 161°		Rsd 0.2s	6ph/4stn	Dmin 55km	Az.gap 246°	
Corr. -0.080	13M/13stn	Msd 0.4	1↑		Corr. -0.542	8M/4stn	Msd 0.4	1↓	

96/8168					96/8294				
JUL 22 0543 59.3s 36.73S 178.37E 80km M=4.2	0.5	0.03	0.03	4	JUL 25 1304 52.1s 37.95S 177.54E 61km M=3.6	0.2	0.01	0.01	2
Rsd 0.2s 13ph/10stn Dmin 96km Az.gap 275°					Rsd 0.2s 18ph/12stn Dmin 51km Az.gap 93°				
Corr. 0.733 16M/11stn Msd 0.3 1↓					Corr. -0.097 8M/4stn Msd 0.2 1↑ 1↓				
96/8198					96/8308				
JUL 23 0045 14.5s 39.10S 175.33E 135km M=3.7	0.4	0.01	0.02	3	JUL 26 0416 25.8s 37.42S 179.46E 12km M=3.6	1.5	0.10	0.08	R
Rsd 0.1s 20ph/16stn Dmin 22km Az.gap 188°					Rsd 0.7s 8ph/6stn Dmin 104km Az.gap 319°				
Corr. 0.002 14M/13stn Msd 0.3					Corr. 0.070 8M/5stn Msd 0.1				
96/8200					96/8314				
JUL 23 0115 20.5s 37.17S 177.41E 12km M=3.7	0.3	0.03	0.02	R	JUL 26 0707 22.3s 37.23S 177.50E 144km M=3.6	0.5	0.05	0.05	4
Rsd 0.4s 10ph/6stn Dmin 45km Az.gap 195°					Rsd 0.2s 9ph/5stn Dmin 81km Az.gap 277°				
Corr. 0.355 9M/5stn Msd 0.1					Corr. -0.801 6M/4stn Msd 0.2				
96/8249					96/8334				
JUL 24 0840 54.4s 37.61S 176.34E 173km M=3.5	0.6	0.05	0.05	4	JUL 27 0552 20.8s 38.04S 177.15E 74km M=3.9	0.1	0.01	0.01	1
Rsd 0.2s 11ph/9stn Dmin 99km Az.gap 281°					Rsd 0.1s 25ph/18stn Dmin 25km Az.gap 62°				
Corr. -0.670 5M/5stn Msd 0.2 1↑ 1↓					Corr. -0.174 20M/14stn Msd 0.2 1↑				
Poor station coverage.									
96/8256					96/8335				
JUL 24 1328 34.2s 39.28S 178.69W 33km M=4.2	0.5	0.04	0.03	R	JUL 27 0825 51.3s 37.88S 177.55E 49km M=3.7	0.2	0.01	0.01	4
Rsd 0.2s 11ph/9stn Dmin 293km Az.gap 295°					Rsd 0.2s 18ph/11stn Dmin 51km Az.gap 104°				
Corr. 0.130 25M/22stn Msd 0.2					Corr. -0.164 9M/5stn Msd 0.1 1↑ 1↓				
96/8266					96/8339				
JUL 24 1930 37.8s 36.54S 179.46E 12km M=3.6	0.6	0.05	0.05	R	JUL 27 1200 37.1s 38.76S 175.79E 118km M=3.9	0.3	0.01	0.01	3
Rsd 0.2s 6ph/4stn Dmin 156km Az.gap 341°					Rsd 0.2s 28ph/22stn Dmin 30km Az.gap 62°				
Corr. -0.416 5M/4stn Msd 0.3					Corr. -0.349 19M/16stn Msd 0.2 1↑				
96/8269					96/8346				
JUL 24 2105 50.9s 40.54S 173.16E 190km M=3.8	0.4	0.02	0.02	3	JUL 27 2040 07.3s 40.95S 172.92E 225km M=3.8	0.4	0.03	0.02	3
Rsd 0.2s 26ph/20stn Dmin 63km Az.gap 148°					Rsd 0.2s 26ph/19stn Dmin 36km Az.gap 114°				
Corr. -0.089 14M/12stn Msd 0.2 1↑					Corr. -0.069 12M/12stn Msd 0.2				
96/8272					96/8348				
JUL 24 2353 27.0s 38.11S 175.85E 181km M=3.8	0.0	0.00	0.00	0	JUL 27 2255 26.0s 37.13S 176.61E 308km M=3.6	0.2	0.03	0.04	2
Rsd 0.0s 4ph/3stn Dmin 112km Az.gap 329°					Rsd 0.1s 11ph/9stn Dmin 133km Az.gap 312°				
Corr. -0.250 4M/3stn Msd 0.4 1↓					Corr. -0.806 11M/11stn Msd 0.3				
					Poor station coverage.				
96/8281					96/8351				
JUL 25 0700 25.0s 36.55S 176.70E 190km M=4.0	0.7	0.10	0.06	15	JUL 28 0712 26.0s 39.75S 178.70E 33km M=3.9	0.6	0.03	0.04	R
Rsd 0.4s 10ph/7stn Dmin 184km Az.gap 283°					Rsd 0.4s 23ph/16stn Dmin 138km Az.gap 235°				
Corr. -0.634 15M/13stn Msd 0.3					Corr. -0.601 29M/25stn Msd 0.3 1↑				
96/8288					96/8354				
JUL 25 1027 12.4s 42.58S 172.98E 12km M=3.6	0.1	0.01	0.01	R	JUL 28 0821 04.9s 41.36S 172.41E 5km M=3.5	0.3	0.01	0.02	R
Rsd 0.2s 22ph/18stn Dmin 50km Az.gap 123°					Rsd 0.3s 20ph/12stn Dmin 59km Az.gap 161°				
Corr. -0.513 8M/5stn Msd 0.1 2↑ 3↓					Corr. 0.187 23M/19stn Msd 0.4 1↓				

96/8368					96/8423				
JUL 28 2001 32.0s	37.24S	177.20E	180km	M=3.5	JUL 30 2251 04.7s	37.84S	179.21E	33km	M=3.8
	1.5	0.13	0.11	11		0.6	0.03	0.04	R
Rsd 0.6s	7ph/5stn	Dmin 105km	Az.gap 272°		Rsd 0.3s	10ph/8stn	Dmin 85km	Az.gap 290°	
Corr. -0.459	6M/5stn	Msd 0.3			Corr. 0.176	11M/9stn	Msd 0.2	1↑ 1↓	
96/8370					96/8424				
JUL 28 2321 53.2s	37.57S	179.45E	12km	M=3.7	JUL 31 0146 00.1s	39.58S	174.15E	187km	M=3.6
	1.1	0.07	0.07	R		0.5	0.02	0.02	4
Rsd 0.5s	9ph/6stn	Dmin 101km	Az.gap 293°		Rsd 0.2s	20ph/16stn	Dmin 33km	Az.gap 100°	
Corr. 0.033	10M/6stn	Msd 0.2			Corr. -0.367	11M/11stn	Msd 0.3	3↑ 1↓	
96/8376					96/8434				
JUL 29 0530 58.1s	38.23S	179.16E	12km	M=3.8	JUL 31 1006 52.6s	38.07S	176.08E	213km	M=4.3
	0.7	0.04	0.04	R		0.6	0.03	0.02	5
Rsd 0.5s	9ph/5stn	Dmin 81km	Az.gap 276°		Rsd 0.3s	24ph/20stn	Dmin 38km	Az.gap 122°	
Corr. 0.203	8M/5stn	Msd 0.3	1↑		Corr. -0.192	20M/17stn	Msd 0.3	1↑	
96/8385					96/8438				
JUL 29 1539 11.1s	40.19S	176.65E	25km	M=3.6	JUL 31 1929 08.8s	37.97S	178.00E	33km	M=3.6
	0.3	0.01	0.02	3		0.4	0.03	0.05	R
Rsd 0.2s	26ph/22stn	Dmin 60km	Az.gap 176°		Rsd 0.5s	9ph/6stn	Dmin 25km	Az.gap 179°	
Corr. -0.487	24M/22stn	Msd 0.2			Corr. -0.637	7M/5stn	Msd 0.3		
96/8394					96/8441				
JUL 30 0439 51.3s	45.12S	170.52E	12km	M=4.0	AUG 01 0028 49.2s	36.57S	177.05E	243km	M=4.2
	0.2	0.01	0.02	R		0.5	0.06	0.09	9
Rsd 0.2s	16ph/10stn	Dmin 13km	Az.gap 165°		Rsd 0.2s	12ph/8stn	Dmin 159km	Az.gap 278°	
Corr. -0.667	15M/9stn	Msd 0.2	1↑ 4↓		Corr. -0.782	16M/15stn	Msd 0.2		
96/8397					96/8444				
JUL 30 0558 14.7s	41.86S	174.40E	52km	M=3.6	AUG 01 0430 33.0s	40.50S	173.51E	145km	M=3.6
	0.1	0.01	0.01	2		0.3	0.01	0.01	3
Rsd 0.2s	32ph/21stn	Dmin 19km	Az.gap 152°		Rsd 0.2s	23ph/17stn	Dmin 49km	Az.gap 127°	
Corr. -0.414	16M/11stn	Msd 0.2	5↑ 9↓		Corr. 0.010	10M/10stn	Msd 0.3	1↑ 3↓	
96/8405					96/8449				
JUL 30 1251 20.9s	37.36S	177.07E	12km	M=3.6	AUG 01 0832 08.5s	38.66S	175.17E	250km	M=4.4
	0.3	0.02	0.01	R		0.7	0.03	0.03	5
Rsd 0.1s	10ph/7stn	Dmin 112km	Az.gap 259°		Rsd 0.2s	25ph/22stn	Dmin 37km	Az.gap 130°	
Corr. -0.343	6M/5stn	Msd 0.1	1↑		Corr. 0.017	23M/20stn	Msd 0.2	5↑ 2↓	
96/8406					96/8453				
JUL 30 1257 18.3s	39.58S	176.65E	19km	M=3.4	AUG 01 1051 58.6s	37.78S	176.33E	222km	M=3.9
	0.1	0.01	0.01	2		0.7	0.03	0.04	7
Rsd 0.3s	20ph/15stn	Dmin 16km	Az.gap 81°		Rsd 0.2s	13ph/9stn	Dmin 66km	Az.gap 180°	
Corr. -0.003	12M/11stn	Msd 0.3	2↑ 1↓		Corr. -0.146	16M/15stn	Msd 0.2		
Felt Patoka (52).					96/8454				
96/8409					96/8454				
JUL 30 1512 35.8s	45.15S	167.43E	120km	M=3.5	AUG 01 1151 45.4s	44.88S	167.48E	115km	M=3.8
	0.4	0.02	0.02	3		0.4	0.04	0.02	4
Rsd 0.2s	15ph/9stn	Dmin 41km	Az.gap 186°		Rsd 0.2s	13ph/8stn	Dmin 70km	Az.gap 208°	
Corr. -0.144	8M/6stn	Msd 0.1	1↑		Corr. -0.286	8M/6stn	Msd 0.2	1↓	
96/8418					96/8457				
JUL 30 2137 12.6s	39.78S	174.23E	130km	M=3.7	AUG 01 1600 42.0s	39.52S	175.95E	48km	M=4.2
	0.4	0.01	0.02	5		0.2	0.01	0.01	4
Rsd 0.3s	30ph/23stn	Dmin 116km	Az.gap 149°		Rsd 0.3s	36ph/32stn	Dmin 37km	Az.gap 49°	
Corr. -0.402	13M/12stn	Msd 0.2	4↑ 2↓		Corr. -0.023	21M/16stn	Msd 0.2	3↑ 1↓	

96/8463					96/8555						
AUG 01	1947	25.1s	37.10S 177.65E	12km M=4.1	AUG 05	1650	46.8s	43.00S 172.79E	28km M=3.8		
		0.9	0.08	0.06	R			0.2	0.01	0.01	2
Rsd 0.7s		9ph/7stn	Dmin 81km	Az.gap 202°	Rsd 0.1s		21ph/13stn	Dmin 49km	Az.gap 138°		
Corr. 0.858		8M/5stn	Msd 0.2	1↑	Corr. 0.182		11M/7stn	Msd 0.2	3↑ 2↓		
96/8473					96/8558						
AUG 02	0405	42.1s	38.66S 175.26E	225km M=4.3	AUG 05	1855	12.9s	38.81S 175.18E	217km M=4.4		
		0.4	0.02	0.01	3			0.4	0.02	0.01	3
Rsd 0.1s		22ph/20stn	Dmin 43km	Az.gap 85°	Rsd 0.2s		29ph/24stn	Dmin 32km	Az.gap 69°		
Corr. -0.096		22M/19stn	Msd 0.3	7↑ 2↓	Corr. -0.163		23M/20stn	Msd 0.2	14↑ 6↓		
96/8485					96/8563						
AUG 02	1437	18.7s	38.67S 175.76E	192km M=3.6	AUG 05	2030	52.8s	39.03S 178.65E	12km M=4.0		
		0.4	0.01	0.02	4			0.4	0.01	0.03	R
Rsd 0.1s		14ph/12stn	Dmin 58km	Az.gap 272°	Rsd 0.2s		16ph/14stn	Dmin 69km	Az.gap 233°		
Corr. -0.007		2M/2stn	Msd 0.2		Corr. -0.513		32M/27stn	Msd 0.2	3↑ 1↓		
96/8486					96/8564						
AUG 02	1511	13.3s	38.46S 175.97E	160km M=4.1	AUG 05	2256	22.2s	39.05S 178.56E	33km M=4.0		
		0.3	0.01	0.01	3			0.2	0.01	0.02	R
Rsd 0.2s		21ph/16stn	Dmin 49km	Az.gap 92°	Rsd 0.1s		16ph/14stn	Dmin 60km	Az.gap 230°		
Corr. 0.228		23M/19stn	Msd 0.3	1↑	Corr. -0.544		8M/4stn	Msd 0.2	1↑		
96/8498					96/8567						
AUG 02	1902	09.4s	38.48S 176.34E	205km M=3.5	AUG 06	0226	37.1s	44.21S 168.44E	5km M=4.1		
		0.2	0.04	0.07	4			0.3	0.02	0.01	R
Rsd 0.0s		11ph/10stn	Dmin 135km	Az.gap 327°	Rsd 0.2s		12ph/8stn	Dmin 121km	Az.gap 188°		
Corr. -0.942		9M/9stn	Msd 0.3		Corr. -0.707		8M/4stn	Msd 0.1	1↑		
Very poor station coverage.					96/8571						
AUG 03	1633	09.6s	40.62S 173.12E	227km M=4.0	AUG 06	1129	43.2s	44.89S 167.68E	75km M=4.3		
		0.3	0.01	0.01	2			0.4	0.03	0.02	6
Rsd 0.2s		33ph/24stn	Dmin 55km	Az.gap 138°	Rsd 0.2s		11ph/7stn	Dmin 77km	Az.gap 180°		
Corr. 0.106		18M/16stn	Msd 0.2	8↑ 4↓	Corr. -0.069		12M/6stn	Msd 0.2	1↑ 1↓		
96/8529					96/8585						
AUG 04	1408	26.4s	45.30S 167.28E	109km M=3.6	AUG 06	1402	03.4s	36.71S 177.81E	117km M=3.8		
		0.6	0.05	0.03	4			0.5	0.05	0.03	6
Rsd 0.3s		11ph/7stn	Dmin 21km	Az.gap 220°	Rsd 0.2s		8ph/5stn	Dmin 108km	Az.gap 297°		
Corr. -0.220		6M/5stn	Msd 0.3	1↑ 2↓	Corr. -0.517		5M/4stn	Msd 0.1			
96/8532					96/8589						
AUG 04	1711	06.1s	37.47S 178.38E	289km M=4.0	AUG 06	1644	39.1s	36.72S 176.60E	200km M=3.9		
		1.0	0.21	0.96	9			0.8	0.07	0.07	R
Rsd 0.2s		6ph/3stn	Dmin 16km	Az.gap 342°	Rsd 0.3s		7ph/4stn	Dmin 177km	Az.gap 266°		
Corr. -0.848		3M/3stn	Msd 0.0		Corr. -0.003		5M/5stn	Msd 0.3			
96/8536					96/8647						
AUG 04	2142	26.1s	37.22S 177.95E	114km M=3.8	AUG 08	1731	00.0s	37.19S 177.51E	131km M=4.6		
		0.5	0.04	0.07	6			0.3	0.02	0.01	3
Rsd 0.2s		11ph/7stn	Dmin 52km	Az.gap 290°	Rsd 0.2s		23ph/18stn	Dmin 47km	Az.gap 188°		
Corr. -0.574		9M/7stn	Msd 0.2	1↓	Corr. 0.474		27M/21stn	Msd 0.3	5↑ 7↓		
96/8545					96/8664						
AUG 05	1006	42.2s	37.92S 176.43E	187km M=5.1	AUG 09	0618	05.7s	37.42S 176.49E	174km M=3.6		
		0.4	0.01	0.01	3			0.7	0.05	0.04	5
Rsd 0.2s		36ph/30stn	Dmin 23km	Az.gap 83°	Rsd 0.2s		10ph/7stn	Dmin 108km	Az.gap 289°		
Corr. 0.205		8M/4stn	Msd 0.3	1↑ 3↓	Corr. -0.284		4M/3stn	Msd 0.4			

96/8674					96/8717				
AUG 09 1248 13.8s	36.81S	177.06E	192km	M=3.6	AUG 11 2022 47.7s	42.99S	171.35E	5km	M=3.6
	0.4	0.04	0.03	4		0.1	0.01	0.00	R
Rsd 0.1s	7ph/4stn	Dmin 140km	Az.gap 310°		Rsd 0.2s	14ph/9stn	Dmin 51km	Az.gap 124°	
Corr. -0.376	5M/4stn	Msd 0.3			Corr. -0.244	10M/7stn	Msd 0.1	2↑ 1↓	
96/8677					96/8718				
AUG 09 1620 25.4s	37.66S	179.37E	12km	M=3.8	AUG 11 2151 46.0s	41.75S	174.13E	21km	M=3.5
	0.7	0.04	0.05	R		0.1	0.01	0.01	2
Rsd 0.3s	10ph/7stn	Dmin 94km	Az.gap 292°		Rsd 0.1s	22ph/15stn	Dmin 60km	Az.gap 137°	
Corr. -0.199	8M/6stn	Msd 0.3			Corr. -0.530	10M/6stn	Msd 0.3	1↑ 4↓	
96/8680					96/8729				
AUG 09 2246 54.9s	38.36S	178.24E	95km	M=4.1	AUG 12 1302 40.5s	37.99S	176.20E	204km	M=4.7
	1.7	0.09	0.10	13		0.5	0.02	0.02	4
Rsd 0.5s	9ph/7stn	Dmin 32km	Az.gap 244°		Rsd 0.2s	34ph/26stn	Dmin 21km	Az.gap 77°	
Corr. -0.151	3M/1stn	Msd 0.1	1↓		Corr. -0.096	28M/22stn	Msd 0.2	3↑ 2↓	
96/8681					96/8750				
AUG 09 2246 57.2s	38.59S	177.90E	27km	M=3.6	AUG 13 0801 32.9s	40.84S	172.70E	5km	M=3.5
	0.4	0.03	0.02	4		0.4	0.03	0.02	R
Rsd 0.5s	9ph/6stn	Dmin 12km	Az.gap 173°		Rsd 0.4s	19ph/16stn	Dmin 103km	Az.gap 197°	
Corr. -0.446	13M/9stn	Msd 0.2	2↑ 1↓		Corr. -0.618	17M/17stn	Msd 0.2	1↑	
96/8692					96/8753				
AUG 10 0848 45.6s	38.35S	175.77E	158km	M=3.7	AUG 13 0941 41.8s	34.77S	179.60E	212km	M=5.9
	0.4	0.07	0.16	13		0.7	0.06	0.05	10
Rsd 0.2s	13ph/9stn	Dmin 118km	Az.gap 241°		Rsd 0.2s	21ph/20stn	Dmin 335km	Az.gap 304°	
Corr. -0.974	3M/2stn	Msd 0.5			Corr. 0.763	26M/21stn	Msd 0.4	1↑ 1↓	
96/8695					96/8758				
AUG 10 1257 54.5s	42.02S	172.97E	79km	M=3.9	AUG 13 1355 42.3s	43.72S	178.01E	33km	M=4.1
	0.2	0.01	0.02	3		0.3	0.01	0.02	R
Rsd 0.3s	29ph/21stn	Dmin 29km	Az.gap 118°		Rsd 0.2s	28ph/23stn	Dmin 325km	Az.gap 245°	
Corr. -0.381	18M/13stn	Msd 0.2	2↑ 1↓		Corr. -0.475	23M/21stn	Msd 0.3	1↓	
96/8696					96/8764				
AUG 10 1621 37.2s	37.64S	176.35E	282km	M=4.1	AUG 13 2118 56.6s	39.67S	174.91E	109km	M=3.7
	0.5	0.10	0.06	6		0.2	0.01	0.01	3
Rsd 0.2s	11ph/8stn	Dmin 96km	Az.gap 227°		Rsd 0.2s	31ph/25stn	Dmin 14km	Az.gap 94°	
Corr. -0.839	12M/10stn	Msd 0.3	2↑ 1↓		Corr. 0.163	16M/14stn	Msd 0.2	1↑ 2↓	
96/8699					96/8787				
AUG 11 0145 42.9s	41.84S	174.76E	33km	M=3.6	AUG 14 1917 41.7s	36.78S	177.56E	12km	M=3.5
	0.1	0.01	0.01	R		0.8	0.05	0.04	R
Rsd 0.2s	31ph/21stn	Dmin 46km	Az.gap 164°		Rsd 0.6s	9ph/4stn	Dmin 113km	Az.gap 233°	
Corr. -0.567	25M/21stn	Msd 0.2	1↑		Corr. 0.733	7M/4stn	Msd 0.5		
96/8704					96/8791				
AUG 11 0953 23.5s	38.23S	176.12E	168km	M=3.7	AUG 14 2225 20.5s	38.17S	176.49E	126km	M=3.8
	1.6	0.09	0.09	12		0.5	0.02	0.02	4
Rsd 0.5s	7ph/5stn	Dmin 87km	Az.gap 250°		Rsd 0.3s	19ph/16stn	Dmin 7km	Az.gap 103°	
Corr. -0.177	3M/3stn	Msd 0.3	1↑		Corr. 0.076	17M/15stn	Msd 0.2	1↑ 2↓	
96/8715					96/8792				
AUG 11 1632 38.8s	38.52S	175.30E	173km	M=3.5	AUG 14 2244 32.2s	38.77S	175.86E	119km	M=3.9
	1.5	0.11	0.12	28		0.4	0.02	0.02	4
Rsd 0.7s	7ph/4stn	Dmin 239km	Az.gap 218°		Rsd 0.3s	21ph/18stn	Dmin 25km	Az.gap 94°	
Corr. -0.787	2M/2stn	Msd 0.3			Corr. -0.498	14M/10stn	Msd 0.4	2↑ 2↓	
Very poor station coverage.									

96/8802					96/8941				
AUG 15 0525 56.5s	43.12S	172.61E	12km	M=3.8	AUG 19 1302 01.8s	37.40S	177.53E	100km	M=3.6
	0.2	0.01	0.03	R		0.5	0.05	0.02	7
Rsd 0.1s	6ph/3stn	Dmin 46km	Az.gap 214°		Rsd 0.3s	9ph/6stn	Dmin 72km	Az.gap 215°	
Corr. 0.965	3M/3stn	Msd 1.3	1↓		Corr. -0.346	7M/5stn	Msd 0.2	1↑ 2↓	
96/8807					96/8949				
AUG 15 1037 38.5s	45.43S	165.81E	12km	M=4.2	AUG 19 1907 02.8s	39.34S	175.20E	114km	M=3.7
	0.7	0.05	0.04	R		0.2	0.01	0.01	2
Rsd 0.3s	11ph/7stn	Dmin 105km	Az.gap 276°		Rsd 0.1s	32ph/25stn	Dmin 34km	Az.gap 107°	
Corr. -0.512	13M/7stn	Msd 0.3	1↓		Corr. -0.016	18M/17stn	Msd 0.2	1↑	
96/8815					96/8955				
AUG 15 2148 32.7s	36.62S	177.10E	246km	M=4.3	AUG 19 2254 33.5s	38.86S	175.50E	256km	M=3.6
	0.1	0.01	0.01	1		0.8	0.06	0.07	6
Rsd 0.0s	11ph/7stn	Dmin 152km	Az.gap 232°		Rsd 0.2s	11ph/10stn	Dmin 38km	Az.gap 213°	
Corr. 0.319	22M/18stn	Msd 0.3	1↓		Corr. -0.850	9M/8stn	Msd 0.5		
96/8834					96/8968				
AUG 16 1732 25.4s	38.67S	178.08E	35km	M=3.6	AUG 20 0856 00.1s	38.80S	175.76E	5km	M=3.5
	0.4	0.03	0.01	3		0.1	0.01	0.01	R
Rsd 0.2s	6ph/4stn	Dmin 6km	Az.gap 285°		Rsd 0.4s	20ph/18stn	Dmin 7km	Az.gap 58°	
Corr. -0.689	8M/4stn	Msd 0.2	3↑ 1↓		Corr. -0.336	18M/15stn	Msd 0.3	2↑ 2↓	
96/8836					96/8969				
AUG 16 1758 18.5s	40.33S	176.18E	46km	M=3.6	AUG 20 1309 23.3s	38.14S	175.98E	154km	M=3.6
	0.1	0.01	0.01	4		0.5	0.03	0.08	7
Rsd 0.2s	32ph/28stn	Dmin 39km	Az.gap 133°		Rsd 0.2s	13ph/10stn	Dmin 100km	Az.gap 261°	
Corr. -0.424	20M/18stn	Msd 0.2	2↑ 2↓		Corr. -0.742	9M/8stn	Msd 0.4		
					Poor station coverage.				
96/8868					96/8971				
AUG 17 1108 09.6s	38.09S	176.01E	255km	M=3.9	AUG 20 1431 55.6s	38.78S	175.72E	5km	M=3.6
	0.9	0.04	0.04	7		0.1	0.01	0.01	R
Rsd 0.3s	17ph/15stn	Dmin 39km	Az.gap 130°		Rsd 0.3s	15ph/12stn	Dmin 8km	Az.gap 77°	
Corr. 0.012	20M/17stn	Msd 0.2			Corr. -0.195	15M/12stn	Msd 0.2	1↑	
96/8881					96/8973				
AUG 17 1931 56.4s	39.69S	175.38E	74km	M=3.8	AUG 20 1514 10.0s	35.14S	178.50E	324km	M=4.6
	0.2	0.01	0.01	3		1.1	0.16	0.17	10
Rsd 0.2s	38ph/32stn	Dmin 41km	Az.gap 56°		Rsd 0.3s	5ph/4stn	Dmin 326km	Az.gap 342°	
Corr. 0.181	22M/19stn	Msd 0.2			Corr. -0.591	3M/2stn	Msd 0.4		
96/8889					96/8977				
AUG 18 0401 33.7s	39.55S	175.75E	63km	M=3.9	AUG 20 1828 00.5s	41.84S	172.72E	81km	M=3.6
	0.1	0.01	0.01	2		0.3	0.01	0.01	3
Rsd 0.2s	34ph/26stn	Dmin 33km	Az.gap 54°		Rsd 0.3s	26ph/19stn	Dmin 17km	Az.gap 99°	
Corr. -0.102	21M/17stn	Msd 0.2	3↑ 5↓		Corr. -0.292	13M/11stn	Msd 0.2	1↑	
96/8901					96/8981				
AUG 18 1232 16.9s	38.67S	175.81E	142km	M=3.9	AUG 20 2358 13.4s	37.01S	178.67E	12km	M=4.1
	0.4	0.02	0.01	4		0.4	0.01	0.02	R
Rsd 0.2s	22ph/18stn	Dmin 22km	Az.gap 80°		Rsd 0.1s	15ph/10stn	Dmin 73km	Az.gap 270°	
Corr. -0.111	23M/19stn	Msd 0.3	6↑ 1↓		Corr. 0.559	16M/11stn	Msd 0.2		
96/8927					96/8990				
AUG 19 0420 20.5s	36.06S	177.93E	33km	M=4.0	AUG 21 1438 05.1s	40.65S	175.43E	44km	M=3.5
	2.0	0.12	0.12	R		0.1	0.01	0.01	2
Rsd 0.7s	8ph/5stn	Dmin 174km	Az.gap 328°		Rsd 0.2s	31ph/25stn	Dmin 12km	Az.gap 79°	
Corr. -0.119	10M/7stn	Msd 0.4			Corr. -0.170	13M/11stn	Msd 0.2	1↑ 4↓	

96/8996					96/9114				
AUG 21 1631 06.6s	45.07S	167.46E	91km	M=3.6	AUG 25 1917 42.5s	38.42S	175.94E	166km	M=4.3
	0.3	0.02	0.02	3		0.4	0.02	0.01	4
Rsd 0.2s	13ph/8stn	Dmin 50km	Az.gap 191°		Rsd 0.2s	35ph/29stn	Dmin 27km	Az.gap 70°	
Corr. -0.140	10M/5stn	Msd 0.2	1↑		Corr. 0.079	26M/20stn	Msd 0.3	6↑ 2↓	
96/9006					96/9119				
AUG 22 0805 44.9s	47.58S	165.58E	12km	M=4.0	AUG 25 2125 21.7s	35.43S	179.12E	267km	M=4.1
	0.6	0.04	0.04	R		0.5	0.08	0.09	6
Rsd 0.3s	10ph/5stn	Dmin 209km	Az.gap 319°		Rsd 0.2s	8ph/4stn	Dmin 304km	Az.gap 345°	
Corr. 0.281	5M/4stn	Msd 0.2	1↓		Corr. -0.598	6M/4stn	Msd 0.4		
96/9013					96/9132				
AUG 22 1218 15.7s	39.05S	175.04E	206km	M=3.9	AUG 26 1210 57.0s	45.19S	167.35E	83km	M=3.6
	0.4	0.02	0.01	3		0.3	0.03	0.01	2
Rsd 0.1s	26ph/22stn	Dmin 47km	Az.gap 166°		Rsd 0.2s	12ph/7stn	Dmin 35km	Az.gap 225°	
Corr. 0.095	14M/14stn	Msd 0.3	6↑ 1↓		Corr. -0.407	8M/5stn	Msd 0.3	1↑ 1↓	
96/9062					96/9137				
AUG 24 1102 14.6s	35.92S	177.93E	237km	M=3.7	AUG 26 1633 35.2s	36.64S	177.31E	174km	M=3.8
	0.2	0.04	0.03	4		0.4	0.12	0.04	12
Rsd 0.1s	5ph/3stn	Dmin 189km	Az.gap 335°		Rsd 0.2s	5ph/3stn	Dmin 180km	Az.gap 327°	
Corr. -0.753	3M/3stn	Msd 0.0			Corr. -0.132	4M/3stn	Msd 0.3		
96/9070					96/9142				
AUG 24 1757 47.1s	35.30S	178.53E	279km	M=4.0	AUG 26 2024 35.9s	39.77S	177.02E	29km	M=3.7
	0.9	0.13	0.18	9		0.2	0.01	0.01	1
Rsd 0.3s	10ph/8stn	Dmin 256km	Az.gap 334°		Rsd 0.2s	37ph/29stn	Dmin 17km	Az.gap 177°	
Corr. -0.757	6M/5stn	Msd 0.2			Corr. -0.324	33M/29stn	Msd 0.3	2↑ 1↓	
96/9087					96/9145				
AUG 25 0527 44.8s	45.09S	167.48E	126km	M=3.7	AUG 26 2151 19.1s	36.85S	177.43E	151km	M=3.9
	0.5	0.05	0.02	4		0.3	0.04	0.02	4
Rsd 0.3s	12ph/7stn	Dmin 49km	Az.gap 207°		Rsd 0.1s	5ph/3stn	Dmin 154km	Az.gap 322°	
Corr. -0.257	10M/6stn	Msd 0.2	1↑ 1↓		Corr. -0.275	4M/3stn	Msd 0.5		
96/9094					96/9169				
AUG 25 0850 28.3s	35.07S	178.32E	12km	M=3.9	AUG 28 0548 23.0s	38.71S	175.77E	140km	M=4.3
	0.7	0.05	0.08	R		0.4	0.02	0.01	4
Rsd 0.2s	6ph/3stn	Dmin 281km	Az.gap 343°		Rsd 0.3s	39ph/27stn	Dmin 3km	Az.gap 74°	
Corr. -0.270	2M/2stn	Msd 0.2			Corr. -0.062	25M/19stn	Msd 0.2	4↑ 1↓	
96/9099					96/9179				
AUG 25 1302 34.7s	38.14S	176.08E	155km	M=3.7	AUG 28 1807 54.7s	45.08S	167.52E	109km	M=3.5
	0.8	0.04	0.03	7		0.7	0.05	0.03	5
Rsd 0.3s	11ph/10stn	Dmin 55km	Az.gap 126°		Rsd 0.4s	11ph/6stn	Dmin 52km	Az.gap 237°	
Corr. 0.128	18M/17stn	Msd 0.3	1↑ 1↓		Corr. -0.305	6M/4stn	Msd 0.3		
96/9101					96/9181				
AUG 25 1331 17.6s	37.30S	176.73E	169km	M=3.7	AUG 28 2209 30.2s	38.38S	175.57E	165km	M=3.6
	0.3	0.02	0.01	3		0.6	0.05	0.07	7
Rsd 0.2s	10ph/7stn	Dmin 111km	Az.gap 159°		Rsd 0.2s	12ph/10stn	Dmin 136km	Az.gap 242°	
Corr. 0.532	13M/12stn	Msd 0.4			Corr. -0.872	5M/4stn	Msd 0.2		
96/9103					96/9186				
AUG 25 1343 23.8s	38.49S	175.95E	156km	M=4.2	AUG 29 0257 00.8s	36.40S	177.25E	12km	M=4.0
	0.5	0.02	0.01	4		0.8	0.06	0.03	R
Rsd 0.2s	32ph/28stn	Dmin 20km	Az.gap 67°		Rsd 0.4s	9ph/6stn	Dmin 142km	Az.gap 251°	
Corr. -0.133	27M/21stn	Msd 0.2	6↑ 3↓		Corr. 0.630	11M/7stn	Msd 0.4		

96/9187					96/9241				
AUG 29 0447 02.4s	42.49S	172.79E	10km	M=5.7	AUG 30 2340 46.3s	36.26S	177.98E	178km	M=4.1
	0.2	0.01	0.01	2		0.4	0.03	0.04	5
Rsd 0.1s	22ph/17stn	Dmin 5km	Az.gap 119°		Rsd 0.1s	11ph/7stn	Dmin 152km	Az.gap 302°	
Corr. -0.598	22M/11stn	Msd 0.2	3↑ 2↓		Corr. -0.445	10M/9stn	Msd 0.3	1↑	
Felt Nelson (76) to Paroa (92) and Christchurch (110), maximum intensity MM6 at Hanmer Springs (95).									
96/9188					96/9245				
AUG 29 0511 16.2s	37.75S	178.31E	65km	M=4.0	AUG 31 0041 10.8s	37.44S	177.28E	123km	M=3.6
	0.2	0.01	0.01	2		0.6	0.04	0.03	6
Rsd 0.2s	16ph/13stn	Dmin 17km	Az.gap 192°		Rsd 0.2s	6ph/4stn	Dmin 92km	Az.gap 272°	
Corr. 0.068	15M/10stn	Msd 0.3	1↓		Corr. -0.546	5M/4stn	Msd 0.1	1↑	
96/9192					96/9255				
AUG 29 0710 15.6s	45.18S	166.66E	5km	M=3.7	AUG 31 0733 25.5s	42.45S	172.78E	5km	M=4.5
	0.5	0.02	0.03	R		0.1	0.01	0.01	R
Rsd 0.3s	10ph/6stn	Dmin 50km	Az.gap 300°		Rsd 0.2s	24ph/18stn	Dmin 56km	Az.gap 121°	
Corr. 0.072	7M/4stn	Msd 0.3	1↓		Corr. -0.692	16M/9stn	Msd 0.2	3↑ 2↓	
					Felt Waiiau (96).				
96/9202					96/9270				
AUG 29 1825 45.1s	42.49S	172.84E	5km	M=3.3	AUG 31 1118 34.8s	44.58S	168.47E	5km	M=4.9
	0.1	0.01	0.01	R		0.2	0.01	0.01	R
Rsd 0.2s	16ph/11stn	Dmin 57km	Az.gap 125°		Rsd 0.1s	18ph/10stn	Dmin 44km	Az.gap 133°	
Corr. -0.492	11M/9stn	Msd 0.3	1↑		Corr. -0.028	14M/7stn	Msd 0.2	1↑	
Felt Waiiau (96).					Felt Arthurs Point (122) MM4.				
96/9214					96/9279				
AUG 30 0655 06.6s	40.25S	174.25E	84km	M=4.2	AUG 31 1356 13.8s	35.17S	178.94E	207km	M=4.2
	0.2	0.01	0.01	4		0.8	0.07	0.07	11
Rsd 0.2s	31ph/25stn	Dmin 77km	Az.gap 121°		Rsd 0.2s	12ph/9stn	Dmin 275km	Az.gap 313°	
Corr. 0.423	21M/16stn	Msd 0.3	2↑ 2↓		Corr. 0.648	16M/15stn	Msd 0.2		
96/9217					96/9282				
AUG 30 0816 25.2s	37.75S	175.81E	255km	M=3.5	AUG 31 1611 45.4s	37.78S	175.93E	205km	M=3.5
	0.5	0.05	0.06	5		0.6	0.05	0.06	5
Rsd 0.2s	7ph/5stn	Dmin 128km	Az.gap 263°		Rsd 0.3s	7ph/4stn	Dmin 117km	Az.gap 260°	
Corr. -0.639	4M/4stn	Msd 0.1			Corr. -0.776	4M/4stn	Msd 0.1		
Poor station coverage.									
96/9226					96/9294				
AUG 30 1617 06.3s	37.13S	176.86E	197km	M=4.1	AUG 31 1851 05.6s	39.25S	177.36E	28km	M=3.6
	0.3	0.02	0.02	3		0.1	0.01	0.01	1
Rsd 0.1s	15ph/13stn	Dmin 111km	Az.gap 179°		Rsd 0.3s	26ph/24stn	Dmin 22km	Az.gap 128°	
Corr. 0.504	15M/12stn	Msd 0.2	2↑ 3↓		Corr. -0.424	23M/20stn	Msd 0.3	1↑ 1↓	
96/9231					96/9296				
AUG 30 1857 00.4s	39.28S	173.84E	12km	M=2.7	AUG 31 1958 48.5s	45.20S	167.37E	117km	M=4.2
	0.1	0.00	0.01	R		0.4	0.05	0.02	3
Rsd 0.1s	10ph/6stn	Dmin 2km	Az.gap 277°		Rsd 0.2s	13ph/7stn	Dmin 34km	Az.gap 201°	
Corr. -0.146	4M/4stn	Msd 0.2	3↑ 1↓		Corr. -0.344	12M/7stn	Msd 0.3	1↑ 3↓	
Felt New Plymouth (47).									
96/9235					96/9331				
AUG 30 2037 14.2s	42.61S	173.94E	12km	M=3.9	SEP 01 1112 22.3s	37.24S	176.85E	215km	M=4.8
	0.1	0.01	0.01	R		0.4	0.03	0.02	3
Rsd 0.1s	23ph/14stn	Dmin 127km	Az.gap 177°		Rsd 0.2s	27ph/24stn	Dmin 84km	Az.gap 166°	
Corr. -0.680	9M/5stn	Msd 0.3	1↑ 1↓		Corr. 0.446	8M/4stn	Msd 0.3	2↑ 4↓	
96/9337					96/9337				
SEP 01 1505 18.0s	47.65S	165.48E	12km	M=3.6	SEP 01 1505 18.0s	47.65S	165.48E	12km	M=3.6
	0.5	0.03	0.04	R		0.5	0.03	0.04	R
Rsd 0.2s	11ph/6stn	Dmin 219km	Az.gap 321°		Rsd 0.2s	11ph/6stn	Dmin 219km	Az.gap 321°	
Corr. -0.066	4M/4stn	Msd 0.3			Corr. -0.066	4M/4stn	Msd 0.3		

96/9341					96/9400				
SEP 01 2012 54.9s 35.93S 179.43E	12km	M=4.1			SEP 04 0754 10.0s 36.38S 178.47E	87km	M=4.9		
0.6 0.05 0.06	R				0.6 0.03 0.03	7			
Rsd 0.2s 5ph/3stn	Dmin 260km	Az.gap 344°			Rsd 0.2s 17ph/15stn	Dmin 137km	Az.gap 286°		
Corr. -0.539 6M/3stn	Msd 0.2				Corr. 0.582 28M/22stn	Msd 0.3	1↓		
96/9347					96/9407				
SEP 02 0635 11.3s 37.98S 177.71E	57km	M=3.6			SEP 04 1914 01.3s 39.29S 173.82E	20km	M=2.9		
0.3 0.02 0.01	3				0.6 0.01 0.05	2			
Rsd 0.2s 10ph/6stn	Dmin 49km	Az.gap 142°			Rsd 0.2s 12ph/8stn	Dmin 5km	Az.gap 228°		
Corr. -0.357 8M/5stn	Msd 0.2	1↓			Corr. -0.193 14M/14stn	Msd 0.1			
96/9348					96/9408				
SEP 02 0811 52.5s 38.07S 176.37E	138km	M=3.6			SEP 04 1929 26.2s 37.06S 177.46E	159km	M=4.0		
0.6 0.04 0.03	4				0.4 0.04 0.02	5			
Rsd 0.2s 10ph/9stn	Dmin 68km	Az.gap 260°			Rsd 0.2s 10ph/6stn	Dmin 96km	Az.gap 247°		
Corr. -0.599 6M/6stn	Msd 0.3	1↑			Corr. -0.244 22M/18stn	Msd 0.2			
96/9355					96/9413				
SEP 02 1618 47.2s 38.44S 177.01E	56km	M=3.5			SEP 04 2351 26.6s 42.29S 174.89E	33km	M=5.3		
0.2 0.01 0.01	2				0.2 0.01 0.01	R			
Rsd 0.3s 25ph/21stn	Dmin 21km	Az.gap 68°			Rsd 0.1s 23ph/20stn	Dmin 81km	Az.gap 190°		
Corr. -0.296 14M/10stn	Msd 0.4	1↑			Corr. -0.828 28M/14stn	Msd 0.4	7↑ 1↓		
96/9364					96/9419				
SEP 02 2259 13.1s 35.79S 179.15E	258km	M=4.3			SEP 05 0210 52.3s 38.06S 176.47E	157km	M=4.7		
0.6 0.08 0.10	6				0.4 0.02 0.01	3			
Rsd 0.2s 8ph/3stn	Dmin 265km	Az.gap 344°			Rsd 0.2s 32ph/25stn	Dmin 60km	Az.gap 98°		
Corr. -0.777 4M/3stn	Msd 0.2				Corr. 0.042 10M/5stn	Msd 0.2	10↑ 2↓		
96/9370					96/9437				
SEP 03 0226 24.8s 41.50S 173.26E	87km	M=4.1			SEP 05 1721 01.7s 36.16S 178.35E	255km	M=3.9		
0.3 0.03 0.02	3				0.8 0.12 0.08	7			
Rsd 0.1s 29ph/23stn	Dmin 42km	Az.gap 143°			Rsd 0.2s 6ph/4stn	Dmin 213km	Az.gap 337°		
Corr. -0.806 17M/14stn	Msd 0.2	6↑ 9↓			Corr. -0.483 5M/4stn	Msd 0.3			
96/9375					96/9444				
SEP 03 0525 27.8s 39.94S 173.75E	167km	M=3.7			SEP 05 1920 55.2s 38.79S 175.23E	226km	M=3.9		
0.4 0.01 0.02	4				1.1 0.05 0.05	9			
Rsd 0.2s 16ph/13stn	Dmin 97km	Az.gap 189°			Rsd 0.4s 13ph/10stn	Dmin 32km	Az.gap 167°		
Corr. -0.186 12M/12stn	Msd 0.2	3↑ 4↓			Corr. -0.243 15M/15stn	Msd 0.4			
96/9382					96/9447				
SEP 03 0938 21.3s 38.86S 175.58E	224km	M=3.5			SEP 05 1956 24.9s 42.18S 174.12E	33km	M=4.0		
0.6 0.04 0.06	5				0.1 0.01 0.01	R			
Rsd 0.2s 13ph/10stn	Dmin 35km	Az.gap 211°			Rsd 0.2s 31ph/21stn	Dmin 48km	Az.gap 160°		
Corr. -0.786 11M/10stn	Msd 0.3				Corr. -0.657 12M/7stn	Msd 0.4	4↑ 4↓		
96/9386					96/9458				
SEP 03 1346 41.8s 42.51S 171.31E	12km	M=3.1			SEP 05 2217 51.3s 38.87S 175.07E	225km	M=4.8		
0.3 0.02 0.01	R				0.4 0.02 0.02	3			
Rsd 0.2s 11ph/6stn	Dmin 78km	Az.gap 231°			Rsd 0.2s 34ph/28stn	Dmin 34km	Az.gap 87°		
Corr. -0.519 7M/5stn	Msd 0.1	1↑ 1↓			Corr. 0.006 10M/5stn	Msd 0.3	11↑ 3↓		
96/9394					96/9469				
SEP 04 0117 34.1s 36.20S 178.94E	114km	M=4.8			SEP 06 0404 24.5s 42.51S 173.75E	21km	M=3.6		
0.8 0.07 0.06	16				0.2 0.01 0.01	2			
Rsd 0.4s 18ph/12stn	Dmin 166km	Az.gap 298°			Rsd 0.2s 24ph/18stn	Dmin 20km	Az.gap 172°		
Corr. 0.545 25M/19stn	Msd 0.2	1↑ 2↓			Corr. -0.658 25M/19stn	Msd 0.4	1↑ 3↓		

Felt New Plymouth (47).

Felt Wellington (68), Kaikoura (90) and Christchurch (110).

Poor station coverage.

- 96/9476
 SEP 06 1013 46.8s 37.88S 176.62E 147km M=3.7
 0.3 0.01 0.01 3
 Rsd 0.2s 20ph/17stn Dmin 60km Az.gap 111°
 Corr. 0.256 24M/21stn Msd 0.2 1↑
- 96/9490
 SEP 06 2029 06.1s 37.01S 176.81E 319km M=4.8
 0.5 0.04 0.03 4
 Rsd 0.2s 23ph/18stn Dmin 102km Az.gap 179°
 Corr. 0.569 28M/22stn Msd 0.3 1↑
- 96/9496
 SEP 07 0009 12.3s 41.19S 173.24E 120km M=3.6
 0.4 0.02 0.02 3
 Rsd 0.2s 26ph/19stn Dmin 57km Az.gap 180°
 Corr. -0.559 15M/14stn Msd 0.2 1↓
- 96/9514
 SEP 07 2323 28.8s 45.13S 167.54E 113km M=3.6
 0.5 0.05 0.02 4
 Rsd 0.3s 13ph/7stn Dmin 48km Az.gap 212°
 Corr. -0.273 6M/4stn Msd 0.2 1↑
- 96/9527
 SEP 08 0858 20.8s 37.88S 177.31E 64km M=3.8
 0.2 0.02 0.01 3
 Rsd 0.2s 14ph/10stn Dmin 45km Az.gap 122°
 Corr. -0.340 25M/21stn Msd 0.2 1↑
- 96/9537
 SEP 08 2208 10.0s 38.50S 175.73E 145km M=3.8
 0.6 0.04 0.03 4
 Rsd 0.2s 15ph/10stn Dmin 67km Az.gap 232°
 Corr. -0.720 19M/15stn Msd 0.2 4↑ 1↓
- 96/9542
 SEP 09 0439 36.1s 43.01S 171.36E 5km M=4.2
 0.1 0.01 0.01 R
 Rsd 0.1s 10ph/7stn Dmin 52km Az.gap 129°
 Corr. -0.615 9M/6stn Msd 0.4 3↑ 1↓
- 96/9543
 SEP 09 0520 48.2s 45.19S 167.51E 106km M=3.7
 0.4 0.03 0.02 3
 Rsd 0.2s 10ph/6stn Dmin 41km Az.gap 225°
 Corr. -0.315 10M/4stn Msd 0.2 1↑
- 96/9547
 SEP 09 1153 25.9s 39.01S 175.38E 225km M=3.6
 0.5 0.03 0.04 4
 Rsd 0.2s 16ph/11stn Dmin 25km Az.gap 209°
 Corr. -0.717 15M/15stn Msd 0.3
- 96/9554
 SEP 09 2139 02.1s 38.97S 173.99E 5km M=3.4
 0.2 0.01 0.01 R
 Rsd 0.1s 22ph/15stn Dmin 42km Az.gap 223°
 Corr. -0.673 18M/14stn Msd 0.5
 Felt Opunake (46) and New Plymouth (47) MM4.
- 96/9564
 SEP 10 1115 51.7s 36.43S 177.87E 213km M=4.0
 0.7 0.05 0.04 6
 Rsd 0.2s 10ph/8stn Dmin 135km Az.gap 292°
 Corr. 0.372 10M/8stn Msd 0.3 1↓
- 96/9580
 SEP 10 2203 40.6s 37.86S 176.30E 169km M=4.5
 0.3 0.01 0.01 4
 Rsd 0.1s 21ph/18stn Dmin 116km Az.gap 121°
 Corr. -0.044 25M/21stn Msd 0.2 1↓
- 96/9581
 SEP 10 2301 38.1s 38.99S 175.84E 5km M=3.3
 0.2 0.01 0.01 R
 Rsd 0.4s 14ph/9stn Dmin 15km Az.gap 145°
 Corr. -0.412 11M/7stn Msd 0.2 2↑ 2↓
 Felt Motuoapa (40) MM4.
- 96/9591
 SEP 11 0742 20.9s 38.91S 173.91E 5km M=2.3
 0.3 0.01 0.02 R
 Rsd 0.2s 12ph/7stn Dmin 32km Az.gap 235°
 Corr. -0.713 5M/5stn Msd 0.2
 Felt Opunake (46) and New Plymouth (47) MM4.
- 96/9593
 SEP 11 0901 52.3s 36.14S 177.33E 12km M=4.1
 0.9 0.07 0.03 R
 Rsd 0.3s 7ph/5stn Dmin 154km Az.gap 293°
 Corr. 0.623 6M/5stn Msd 0.5
- 96/9596
 SEP 11 1600 15.3s 41.17S 176.72E 33km M=4.1
 0.2 0.01 0.01 R
 Rsd 0.1s 31ph/25stn Dmin 82km Az.gap 202°
 Corr. -0.689 8M/5stn Msd 0.3 7↑ 2↓
- 96/9603
 SEP 11 1818 55.2s 37.91S 175.99E 265km M=3.7
 1.1 0.14 0.19 18
 Rsd 0.3s 14ph/11stn Dmin 140km Az.gap 219°
 Corr. -0.961 14M/14stn Msd 0.2
 Poor station coverage.
- 96/9609
 SEP 11 1950 12.1s 37.60S 179.69E 12km M=3.9
 1.2 0.06 0.08 R
 Rsd 0.6s 10ph/5stn Dmin 122km Az.gap 296°
 Corr. 0.015 9M/6stn Msd 0.2
- 96/9621
 SEP 12 0222 28.7s 36.97S 177.60E 167km M=3.9
 0.5 0.03 0.02 4
 Rsd 0.2s 11ph/10stn Dmin 94km Az.gap 258°
 Corr. 0.374 17M/15stn Msd 0.3 1↓
- 96/9654
 SEP 12 1552 22.0s 43.58S 169.45E 12km M=3.1
 0.2 0.02 0.02 R
 Rsd 0.2s 10ph/7stn Dmin 119km Az.gap 176°
 Corr. -0.648 7M/7stn Msd 0.2
 Felt Mahitahi (104) MM4.

	96/9671				96/9774			
SEP 13 0137 22.0s	45.25S	166.92E	12km	M=3.5	SEP 15 1434 47.4s	43.65S	169.66E	5km M=3.4
	0.4	0.01	0.02	R		0.3	0.02	0.03
Rsd 0.2s	11ph/6stn	Dmin 30km	Az.gap 294°		Rsd 0.3s	12ph/7stn	Dmin 98km	Az.gap 210°
Corr. -0.101	7M/5stn	Msd 0.2	1↑		Corr. -0.788	9M/7stn	Msd 0.2	
					Felt Mahitahi (104) MM4.			
	96/9672				96/9785			
SEP 13 0253 07.5s	45.14S	167.47E	88km	M=3.8	SEP 16 0416 32.0s	37.22S	176.91E	12km M=3.9
	0.5	0.04	0.02	4		0.8	0.05	0.04
Rsd 0.3s	10ph/6stn	Dmin 44km	Az.gap 203°		Rsd 0.3s	5ph/3stn	Dmin 130km	Az.gap 321°
Corr. -0.315	12M/6stn	Msd 0.3	1↓		Corr. -0.268	3M/3stn	Msd 0.2	1↑
	96/9673				96/9802			
SEP 13 0316 48.0s	38.44S	175.87E	154km	M=5.1	SEP 17 0336 35.1s	39.25S	176.43E	62km M=3.6
	0.3	0.01	0.01	2		0.2	0.01	0.01
Rsd 0.2s	42ph/34stn	Dmin 27km	Az.gap 75°		Rsd 0.2s	30ph/25stn	Dmin 29km	Az.gap 51°
Corr. -0.072	23M/18stn	Msd 0.4	16↑ 15↓		Corr. -0.177	21M/17stn	Msd 0.3	2↑ 2↓
	96/9685				96/9813			
SEP 13 2213 36.4s	38.00S	176.59E	145km	M=3.7	SEP 17 1514 45.4s	43.23S	170.96E	5km M=3.6
	0.5	0.02	0.01	5		0.1	0.01	0.01
Rsd 0.3s	15ph/12stn	Dmin 90km	Az.gap 153°		Rsd 0.1s	10ph/7stn	Dmin 33km	Az.gap 164°
Corr. 0.010	18M/18stn	Msd 0.3	1↑ 1↓		Corr. -0.704	9M/7stn	Msd 0.2	1↑ 1↓
	96/9705				96/9820			
SEP 14 1459 08.2s	35.56S	177.55E	220km	M=3.8	SEP 17 1920 32.8s	37.06S	177.42E	5km M=3.6
	0.8	0.10	0.23	19		0.4	0.03	0.02
Rsd 0.1s	12ph/11stn	Dmin 236km	Az.gap 319°		Rsd 0.3s	10ph/7stn	Dmin 56km	Az.gap 206°
Corr. -0.782	13M/13stn	Msd 0.2			Corr. 0.635	8M/6stn	Msd 0.4	1↓
	96/9723				96/9825			
SEP 14 1816 41.7s	36.64S	177.12E	12km	M=3.6	SEP 17 2038 55.5s	36.89S	176.74E	300km M=4.1
	0.6	0.06	0.02	R		0.9	0.09	0.07
Rsd 0.2s	5ph/3stn	Dmin 126km	Az.gap 232°		Rsd 0.3s	14ph/12stn	Dmin 156km	Az.gap 261°
Corr. 0.863	6M/4stn	Msd 0.4			Corr. -0.630	15M/15stn	Msd 0.3	
	96/9724				96/9828			
SEP 14 1817 40.3s	36.71S	177.05E	5km	M=4.0	SEP 18 0216 14.5s	41.72S	174.48E	53km M=3.7
	0.5	0.04	0.02	R		0.1	0.01	0.01
Rsd 0.3s	8ph/4stn	Dmin 119km	Az.gap 251°		Rsd 0.1s	21ph/14stn	Dmin 22km	Az.gap 145°
Corr. 0.683	6M/4stn	Msd 0.4			Corr. -0.694	14M/9stn	Msd 0.3	1↑
	96/9741				96/9832			
SEP 14 2144 58.9s	37.91S	176.04E	212km	M=4.3	SEP 18 0744 14.1s	37.32S	176.56E	211km M=3.9
	0.6	0.02	0.01	5		0.5	0.06	0.04
Rsd 0.1s	22ph/20stn	Dmin 40km	Az.gap 93°		Rsd 0.3s	13ph/10stn	Dmin 115km	Az.gap 241°
Corr. -0.028	24M/22stn	Msd 0.2			Corr. -0.730	13M/13stn	Msd 0.2	
	96/9746				96/9841			
SEP 15 0021 30.7s	37.26S	176.80E	185km	M=3.9	SEP 18 1632 03.0s	37.51S	176.84E	190km M=3.5
	0.9	0.06	0.04	11		0.8	0.09	0.07
Rsd 0.3s	16ph/14stn	Dmin 138km	Az.gap 255°		Rsd 0.4s	9ph/7stn	Dmin 87km	Az.gap 244°
Corr. -0.479	19M/19stn	Msd 0.2			Corr. -0.812	8M/8stn	Msd 0.2	
	96/9770				96/9851			
SEP 15 1222 01.3s	40.14S	174.81E	33km	M=4.0	SEP 18 2109 16.2s	43.02S	171.85E	5km M=4.1
	0.1	0.01	0.01	R		0.2	0.01	0.01
Rsd 0.2s	34ph/26stn	Dmin 39km	Az.gap 71°		Rsd 0.2s	13ph/7stn	Dmin 43km	Az.gap 138°
Corr. 0.148	10M/5stn	Msd 0.2	1↑ 2↓		Corr. -0.441	12M/6stn	Msd 0.2	1↑ 1↓
	Felt Wanganui (59).							

96/9857					96/9945				
SEP 19 0030 23.5s	36.24S	179.56W	239km	M=4.0	SEP 20 0135 01.4s	38.37S	176.35E	152km	M=3.6
	0.7	0.18	0.20	8		0.4	0.04	0.03	3
Rsd 0.2s	6ph/3stn	Dmin 243km	Az.gap 347°		Rsd 0.2s	11ph/8stn	Dmin 68km	Az.gap 196°	
Corr. -0.903	3M/3stn	Msd 0.2			Corr. -0.849	13M/10stn	Msd 0.2	1↑ 1↓	
96/9861					96/9969				
SEP 19 0603 10.3s	38.49S	175.75E	143km	M=3.6	SEP 20 1836 34.0s	38.47S	175.87E	171km	M=3.5
	0.8	0.04	0.03	6		0.7	0.06	0.13	6
Rsd 0.3s	11ph/10stn	Dmin 42km	Az.gap 201°		Rsd 0.1s	11ph/8stn	Dmin 29km	Az.gap 329°	
Corr. -0.654	15M/14stn	Msd 0.2	1↑		Corr. -0.314	11M/9stn	Msd 0.2		
96/9866					96/9975				
SEP 19 0711 56.8s	41.43S	175.01E	27km	M=4.0	SEP 20 2234 25.8s	45.11S	167.46E	116km	M=4.0
	0.1	0.01	0.01	1		0.4	0.03	0.02	3
Rsd 0.2s	28ph/23stn	Dmin 12km	Az.gap 131°		Rsd 0.2s	15ph/8stn	Dmin 46km	Az.gap 192°	
Corr. -0.163	9M/5stn	Msd 0.2	9↑ 3↓		Corr. -0.207	8M/4stn	Msd 0.1		
Felt Wellington (68) MM4.									
96/9868					96/9976				
SEP 19 0715 11.3s	41.43S	175.01E	26km	M=3.7	SEP 21 0214 31.0s	45.13S	167.43E	77km	M=4.1
	0.1	0.01	0.01	1		0.3	0.02	0.01	2
Rsd 0.2s	26ph/22stn	Dmin 12km	Az.gap 130°		Rsd 0.2s	14ph/8stn	Dmin 44km	Az.gap 193°	
Corr. -0.263	28M/23stn	Msd 0.3	1↑ 2↓		Corr. -0.307	9M/5stn	Msd 0.2	1↑	
Felt Wellington (68) MM4.									
96/9876					96/10009				
SEP 19 0910 18.2s	41.87S	172.28E	5km	M=3.7	SEP 21 1724 21.3s	37.42S	176.65E	190km	M=3.6
	0.1	0.01	0.01	R		0.6	0.08	0.03	4
Rsd 0.1s	25ph/17stn	Dmin 53km	Az.gap 158°		Rsd 0.2s	10ph/9stn	Dmin 102km	Az.gap 267°	
Corr. -0.380	9M/6stn	Msd 0.3	1↓		Corr. -0.557	11M/11stn	Msd 0.2		
96/9880					96/10043				
SEP 19 1216 34.4s	42.48S	172.82E	11km	M=5.8	SEP 22 1642 57.1s	37.64S	177.40E	113km	M=3.8
	0.2	0.01	0.01	2		0.2	0.02	0.01	3
Rsd 0.2s	24ph/20stn	Dmin 5km	Az.gap 118°		Rsd 0.1s	15ph/13stn	Dmin 74km	Az.gap 217°	
Corr. -0.443	26M/13stn	Msd 0.3	9↑ 3↓		Corr. -0.591	14M/12stn	Msd 0.2	2↑ 3↓	
Felt Westport (79) to Christchurch (110), maximum intensity MM6 at Hanmer (95).									
96/9914					96/10049				
SEP 19 1355 18.5s	40.47S	176.46E	33km	M=3.8	SEP 22 2012 37.8s	40.66S	173.18E	185km	M=3.8
	0.2	0.01	0.02	R		0.5	0.02	0.02	4
Rsd 0.3s	28ph/25stn	Dmin 78km	Az.gap 190°		Rsd 0.3s	23ph/16stn	Dmin 58km	Az.gap 130°	
Corr. -0.570	31M/27stn	Msd 0.3			Corr. -0.194	10M/8stn	Msd 0.2	7↑ 2↓	
96/9930					96/10050				
SEP 19 1755 14.6s	37.76S	178.70E	26km	M=3.6	SEP 22 2124 37.7s	45.09S	167.45E	78km	M=3.7
	0.1	0.00	0.01	0		0.3	0.02	0.01	3
Rsd 0.1s	6ph/4stn	Dmin 40km	Az.gap 274°		Rsd 0.2s	14ph/9stn	Dmin 48km	Az.gap 194°	
Corr. 0.182	5M/4stn	Msd 0.3	1↑		Corr. -0.199	18M/12stn	Msd 0.2	2↑ 3↓	
96/9932					96/10092				
SEP 19 1825 51.7s	42.44S	172.78E	19km	M=2.6	SEP 23 2254 22.3s	37.55S	176.46E	215km	M=4.6
	0.3	0.03	0.01	3		0.6	0.03	0.03	5
Rsd 0.1s	6ph/3stn	Dmin 57km	Az.gap 220°		Rsd 0.2s	22ph/19stn	Dmin 52km	Az.gap 128°	
Corr. -0.937	3M/3stn	Msd 0.3	1↑ 1↓		Corr. 0.337	16M/12stn	Msd 0.2		
Felt Mahitahi (104) MM 4.									
96/10093					96/10093				
SEP 23 2254 47.9s	37.08S	176.89E	248km	M=4.1	SEP 23 2254 47.9s	37.08S	176.89E	248km	M=4.1
	0.5	0.02	0.04	3		0.5	0.02	0.04	3
Rsd 0.2s	11ph/7stn	Dmin 111km	Az.gap 204°		Rsd 0.2s	11ph/7stn	Dmin 111km	Az.gap 204°	
Corr. 0.113	6M/6stn	Msd 0.2			Corr. 0.113	6M/6stn	Msd 0.2		

96/10101					96/10277						
SEP	24	1013	36.1s	43.20S 170.92E	5km M=4.6	SEP	27	2034	21.2s	44.94S 167.56E	83km M=3.6
			0.1	0.00 0.01	R				0.2	0.01 0.01	2
Rsd	0.1s	14ph/11stn		Dmin 20km	Az.gap 74°	Rsd	0.1s	14ph/9stn		Dmin 66km	Az.gap 197°
Corr.	0.079	24M/12stn		Msd 0.2	1↓	Corr.	-0.317	10M/7stn		Msd 0.2	1↑ 3↓
Felt Kowhitirangi (92) and Whataroa (97) MM3.											
96/10102					96/10282						
SEP	24	1017	33.8s	43.21S 170.92E	4km M=3.5	SEP	28	0016	38.4s	37.60S 177.13E	133km M=3.6
			0.1	0.00 0.01	1				0.4	0.03 0.03	3
Rsd	0.1s	17ph/11stn		Dmin 21km	Az.gap 74°	Rsd	0.2s	8ph/6stn		Dmin 73km	Az.gap 237°
Corr.	0.013	18M/15stn		Msd 0.4	1↑ 2↓	Corr.	-0.647	11M/11stn		Msd 0.2	
96/10166					96/10283						
SEP	25	0548	02.6s	36.97S 177.64E	133km M=3.8	SEP	28	0034	46.6s	36.41S 179.48W	256km M=4.1
			0.4	0.02 0.02	6				0.7	0.20 0.05	21
Rsd	0.2s	8ph/5stn		Dmin 92km	Az.gap 223°	Rsd	0.1s	7ph/3stn		Dmin 273km	Az.gap 338°
Corr.	0.605	5M/4stn		Msd 0.5	1↑	Corr.	-0.249	3M/2stn		Msd 0.4	
96/10175					96/10287						
SEP	25	1035	17.8s	39.06S 174.91E	213km M=6.4	SEP	28	0303	27.9s	36.63S 176.86E	156km M=3.6
			0.4	0.02 0.02	4				0.3	0.05 0.10	7
Rsd	0.2s	36ph/30stn		Dmin 42km	Az.gap 101°	Rsd	0.1s	12ph/10stn		Dmin 182km	Az.gap 334°
Corr.	-0.467	10M/5stn		Msd 0.2	25↑ 16↓	Corr.	-0.806	4M/4stn		Msd 0.2	
Felt Patoka (52) to Christchurch (110), maximum intensity MM4.											
96/10212					96/10305						
SEP	26	0700	24.9s	43.20S 170.91E	6km M=3.7	SEP	28	1710	25.3s	42.51S 172.84E	5km M=3.9
			0.1	0.01 0.01	1				0.1	0.01 0.01	R
Rsd	0.2s	16ph/10stn		Dmin 20km	Az.gap 74°	Rsd	0.2s	21ph/15stn		Dmin 59km	Az.gap 106°
Corr.	-0.027	17M/13stn		Msd 0.2	1↓	Corr.	-0.124	11M/6stn		Msd 0.2	1↓
Felt Hanmer (95).											
96/10225					96/10308						
SEP	26	0938	03.2s	43.23S 170.81E	5km M=3.5	SEP	28	1754	15.5s	38.34S 175.84E	175km M=3.6
			0.1	0.00 0.01	R				0.9	0.05 0.03	7
Rsd	0.1s	18ph/10stn		Dmin 18km	Az.gap 95°	Rsd	0.3s	13ph/12stn		Dmin 59km	Az.gap 240°
Corr.	-0.003	16M/13stn		Msd 0.3	2↑ 1↓	Corr.	-0.472	13M/11stn		Msd 0.2	1↑
96/10270					96/10311						
SEP	27	1242	15.3s	40.13S 176.26E	70km M=3.6	SEP	28	1932	38.6s	42.52S 172.85E	5km M=4.2
			0.2	0.01 0.01	3				0.1	0.01 0.01	R
Rsd	0.3s	37ph/30stn		Dmin 48km	Az.gap 127°	Rsd	0.2s	19ph/15stn		Dmin 58km	Az.gap 108°
Corr.	-0.338	26M/22stn		Msd 0.3	1↑ 1↓	Corr.	-0.103	16M/8stn		Msd 0.3	1↑ 1↓
Felt Hanmer (95).											
96/10271					96/10320						
SEP	27	1354	19.0s	39.84S 174.69E	14km M=4.9	SEP	29	0340	40.3s	40.01S 174.42E	108km M=4.1
			0.1	0.01 0.01	3				0.2	0.00 0.01	3
Rsd	0.2s	39ph/32stn		Dmin 21km	Az.gap 72°	Rsd	0.2s	39ph/32stn		Dmin 50km	Az.gap 90°
Corr.	-0.164	24M/13stn		Msd 0.3	4↑ 1↓	Corr.	-0.103	23M/18stn		Msd 0.3	
Felt Taranaki to Wellington, maximum intensity MM4.											
96/10274					96/10349						
SEP	27	1558	45.6s	38.89S 178.01E	38km M=3.5	SEP	30	0608	25.4s	43.19S 170.94E	5km M=3.6
			0.6	0.04 0.03	4				0.1	0.00 0.01	R
Rsd	0.3s	10ph/7stn		Dmin 30km	Az.gap 276°	Rsd	0.1s	13ph/8stn		Dmin 36km	Az.gap 138°
Corr.	-0.562	8M/4stn		Msd 0.2	2↑ 1↓	Corr.	-0.396	11M/11stn		Msd 0.3	1↓
96/10366					96/10366						
SEP	30	1817	40.9s	38.63S 175.68E	149km M=3.6	SEP	30	1817	40.9s	38.63S 175.68E	149km M=3.6
			0.4	0.02 0.02	3				0.4	0.02 0.02	3
Rsd	0.2s	21ph/20stn		Dmin 11km	Az.gap 203°	Rsd	0.2s	21ph/20stn		Dmin 11km	Az.gap 203°
Corr.	-0.372	17M/14stn		Msd 0.3	1↑ 1↓	Corr.	-0.372	17M/14stn		Msd 0.3	1↑ 1↓

96/10375					96/10452				
OCT 01 0826 12.3s	45.09S	167.44E	96km	M=4.0	OCT 03 2216 57.0s	36.82S	177.82E	136km	M=4.0
	0.3	0.02	0.01	2		0.4	0.02	0.02	3
Rsd 0.2s	15ph/9stn	Dmin 48km	Az.gap 192°		Rsd 0.1s	14ph/11stn	Dmin 96km	Az.gap 242°	
Corr. -0.301	14M/7stn	Msd 0.3	1↓		Corr. 0.870	13M/8stn	Msd 0.2	1↑	
96/10384					96/10457				
OCT 01 1800 42.2s	37.68S	179.36E	12km	M=4.1	OCT 04 0313 13.8s	37.40S	177.03E	156km	M=3.8
	0.5	0.03	0.03	R		0.4	0.03	0.03	4
Rsd 0.2s	11ph/8stn	Dmin 94km	Az.gap 290°		Rsd 0.2s	6ph/4stn	Dmin 95km	Az.gap 285°	
Corr. 0.274	18M/12stn	Msd 0.2	1↓		Corr. -0.359	6M/5stn	Msd 0.2	1↑ 1↓	
96/10385					96/10458				
OCT 01 1820 02.2s	38.30S	176.32E	164km	M=3.9	OCT 04 0515 31.7s	37.84S	175.99E	166km	M=3.7
	1.3	0.07	0.07	10		0.4	0.03	0.05	3
Rsd 0.4s	12ph/9stn	Dmin 70km	Az.gap 227°		Rsd 0.1s	11ph/8stn	Dmin 108km	Az.gap 239°	
Corr. -0.424	7M/6stn	Msd 0.4	1↑		Corr. -0.473	15M/13stn	Msd 0.3	1↑	
96/10403					96/10459				
OCT 02 1053 02.2s	42.48S	172.78E	12km	M=3.1	OCT 04 0708 43.8s	37.16S	176.74E	241km	M=4.5
	0.1	0.01	0.01	R		0.6	0.04	0.03	6
Rsd 0.3s	12ph/6stn	Dmin 54km	Az.gap 100°		Rsd 0.2s	21ph/19stn	Dmin 92km	Az.gap 174°	
Corr. -0.264	8M/6stn	Msd 0.2	1↑ 1↓		Corr. 0.418	24M/18stn	Msd 0.2		
Felt Hanmer (95).									
96/10407					96/10477				
OCT 02 1509 20.3s	42.47S	172.84E	5km	M=3.1	OCT 04 2239 03.8s	37.07S	177.23E	207km	M=5.4
	0.1	0.01	0.01	R		0.4	0.03	0.02	3
Rsd 0.3s	12ph/8stn	Dmin 58km	Az.gap 101°		Rsd 0.1s	28ph/23stn	Dmin 51km	Az.gap 198°	
Corr. -0.169	9M/7stn	Msd 0.3	1↑ 1↓		Corr. 0.479	10M/5stn	Msd 0.2	1↑	
Felt Hanmer (95).									
96/10416					96/10507				
OCT 02 1919 24.7s	37.03S	179.49E	12km	M=3.5	OCT 05 1638 43.5s	38.33S	175.80E	165km	M=3.5
	0.2	0.01	0.02	R		0.5	0.03	0.03	4
Rsd 0.1s	8ph/5stn	Dmin 123km	Az.gap 301°		Rsd 0.2s	12ph/9stn	Dmin 96km	Az.gap 210°	
Corr. -0.187	6M/5stn	Msd 0.2			Corr. -0.489	15M/15stn	Msd 0.3		
96/10420					96/10514				
OCT 02 2208 34.7s	40.65S	174.77E	24km	M=3.8	OCT 05 2121 36.3s	40.37S	176.49E	52km	M=5.1
	0.2	0.01	0.01	2		0.1	0.01	0.01	1
Rsd 0.3s	36ph/29stn	Dmin 27km	Az.gap 70°		Rsd 0.1s	43ph/38stn	Dmin 40km	Az.gap 167°	
Corr. -0.189	8M/5stn	Msd 0.3	2↑ 5↓		Corr. -0.690	9M/5stn	Msd 0.3	2↑ 2↓	
					Felt Napier (60) to Waitare Beach (65), maximum intensity MM4.				
96/10434					96/10516				
OCT 03 0843 24.3s	45.40S	167.17E	97km	M=3.8	OCT 05 2228 34.7s	36.60S	178.98E	12km	M=4.0
	0.4	0.03	0.02	3		0.5	0.02	0.03	R
Rsd 0.2s	13ph/8stn	Dmin 8km	Az.gap 209°		Rsd 0.2s	12ph/9stn	Dmin 127km	Az.gap 294°	
Corr. -0.148	13M/9stn	Msd 0.2	2↑ 1↓		Corr. 0.405	18M/14stn	Msd 0.5		
96/10446					96/10517				
OCT 03 1807 56.9s	38.54S	175.71E	162km	M=3.8	OCT 05 2248 58.0s	41.28S	172.62E	214km	M=3.7
	0.7	0.02	0.03	6		0.4	0.02	0.02	3
Rsd 0.2s	20ph/17stn	Dmin 18km	Az.gap 215°		Rsd 0.2s	26ph/20stn	Dmin 50km	Az.gap 119°	
Corr. -0.242	20M/17stn	Msd 0.1	4↑ 4↓		Corr. -0.149	13M/12stn	Msd 0.2	1↑	
96/10447					96/10527				
OCT 03 1852 41.4s	36.73S	179.50E	33km	M=3.7	OCT 06 0710 21.4s	39.12S	174.86E	229km	M=3.6
	1.4	0.08	0.09	R		0.4	0.02	0.03	3
Rsd 0.6s	9ph/6stn	Dmin 144km	Az.gap 302°		Rsd 0.2s	17ph/15stn	Dmin 60km	Az.gap 196°	
Corr. 0.369	9M/6stn	Msd 0.3			Corr. -0.279	15M/14stn	Msd 0.2	1↑ 1↓	

96/10541					96/10578				
OCT 07 0006	44.7s	42.49S	172.76E	12km M=3.7	OCT 08 2100	19.6s	39.27S	176.23E	79km M=3.5
	0.1	0.01	0.01	R		0.3	0.01	0.01	3
Rsd 0.2s	19ph/15stn	Dmin 52km	Az.gap 101°		Rsd 0.3s	17ph/11stn	Dmin 49km	Az.gap 106°	
Corr. -0.351	8M/4stn	Msd 0.3	2↑ 1↓		Corr. -0.086	9M/8stn	Msd 0.3	1↑	
96/10546					96/10591				
OCT 07 0653	52.4s	37.61S	177.15E	130km M=3.8	OCT 09 1307	08.6s	39.34S	176.37E	80km M=3.6
	0.4	0.04	0.03	4		0.2	0.01	0.01	3
Rsd 0.2s	6ph/4stn	Dmin 72km	Az.gap 266°		Rsd 0.2s	33ph/26stn	Dmin 40km	Az.gap 54°	
Corr. -0.496	7M/4stn	Msd 0.2	1↑		Corr. -0.280	14M/12stn	Msd 0.2	3↑ 3↓	
96/10562					96/10592				
OCT 08 0250	17.1s	42.21S	173.18E	67km M=4.1	OCT 09 1350	32.0s	37.33S	177.05E	143km M=3.9
	0.2	0.01	0.01	2		0.3	0.01	0.01	3
Rsd 0.2s	28ph/20stn	Dmin 37km	Az.gap 66°		Rsd 0.1s	15ph/13stn	Dmin 103km	Az.gap 168°	
Corr. -0.335	23M/17stn	Msd 0.3	5↑ 1↓		Corr. 0.521	17M/15stn	Msd 0.2	1↑ 3↓	
96/10563					96/10599				
OCT 08 0450	09.5s	37.57S	176.57E	178km M=3.8	OCT 09 1915	15.5s	37.81S	175.90E	188km M=3.9
	0.8	0.07	0.05	6		0.6	0.05	0.03	5
Rsd 0.3s	10ph/7stn	Dmin 91km	Az.gap 266°		Rsd 0.2s	19ph/17stn	Dmin 117km	Az.gap 219°	
Corr. -0.525	9M/8stn	Msd 0.1	1↑		Corr. -0.721	19M/18stn	Msd 0.2		
96/10566					96/10630				
OCT 08 0819	41.7s	38.50S	176.13E	104km M=3.7	OCT 10 2202	48.8s	39.61S	175.36E	84km M=3.5
	0.3	0.02	0.01	3		0.2	0.01	0.01	3
Rsd 0.2s	18ph/11stn	Dmin 17km	Az.gap 176°		Rsd 0.2s	31ph/23stn	Dmin 41km	Az.gap 79°	
Corr. -0.593	15M/11stn	Msd 0.2			Corr. -0.373	17M/15stn	Msd 0.4	4↑ 4↓	
96/10569					96/10636				
OCT 08 1014	37.2s	42.54S	172.86E	5km M=4.6	OCT 11 0252	19.9s	42.70S	172.48E	5km M=3.9
	0.1	0.01	0.01	R		0.1	0.01	0.01	R
Rsd 0.2s	25ph/17stn	Dmin 56km	Az.gap 110°		Rsd 0.2s	21ph/13stn	Dmin 20km	Az.gap 108°	
Corr. -0.436	21M/12stn	Msd 0.3	1↑		Corr. -0.703	9M/5stn	Msd 0.4	1↑	
96/10571					96/10641				
OCT 08 1151	21.5s	40.06S	176.50E	58km M=3.6	OCT 11 0339	23.9s	37.28S	178.13E	85km M=4.2
	0.2	0.01	0.02	3		0.4	0.02	0.02	3
Rsd 0.3s	32ph/20stn	Dmin 42km	Az.gap 157°		Rsd 0.2s	21ph/17stn	Dmin 38km	Az.gap 231°	
Corr. -0.400	17M/14stn	Msd 0.2	1↑ 1↓		Corr. 0.637	20M/17stn	Msd 0.3	1↑ 1↓	
96/10574					96/10661				
OCT 08 1717	48.4s	41.74S	172.39E	5km M=3.7	OCT 12 0023	30.6s	41.71S	171.95E	5km M=3.8
	0.1	0.01	0.01	R		0.2	0.01	0.02	R
Rsd 0.2s	19ph/14stn	Dmin 43km	Az.gap 139°		Rsd 0.2s	19ph/15stn	Dmin 80km	Az.gap 174°	
Corr. -0.081	23M/17stn	Msd 0.3			Corr. -0.147	10M/5stn	Msd 0.1	1↑ 1↓	
96/10576					96/10673				
OCT 08 1801	37.5s	36.74S	177.20E	194km M=3.8	OCT 12 1435	53.7s	41.76S	171.98E	5km M=3.7
	0.6	0.05	0.05	4		0.2	0.01	0.02	R
Rsd 0.2s	12ph/7stn	Dmin 88km	Az.gap 284°		Rsd 0.3s	16ph/9stn	Dmin 77km	Az.gap 169°	
Corr. -0.006	17M/16stn	Msd 0.3			Corr. -0.243	20M/15stn	Msd 0.3		
96/10577					96/10676				
OCT 08 1954	31.1s	43.72S	170.70E	5km M=4.1	OCT 12 1839	11.1s	46.13S	166.55E	5km M=3.9
	0.2	0.01	0.01	R		0.6	0.02	0.04	R
Rsd 0.3s	15ph/9stn	Dmin 26km	Az.gap 92°		Rsd 0.3s	14ph/8stn	Dmin 88km	Az.gap 268°	
Corr. -0.306	14M/8stn	Msd 0.2	2↑ 2↓		Corr. 0.143	12M/6stn	Msd 0.2		
Felt South Canterbury.									

	96/10678		96/10745
OCT 13 0120 59.6s 35.60S 178.62E 208km M=4.5	0.2 0.02 0.02 3	OCT 15 1417 16.8s 37.13S 176.82E 233km M=3.8	0.5 0.08 0.05 5
Rsd 0.1s 12ph/9stn Dmin 224km Az.gap 304°		Rsd 0.3s 10ph/8stn Dmin 128km Az.gap 264°	
Corr. 0.763 22M/18stn Msd 0.2		Corr. -0.818 5M/5stn Msd 0.2 1↑	
	96/10683		96/10750
OCT 13 1058 41.2s 38.62S 178.03E 61km M=3.7	0.4 0.02 0.02 3	OCT 15 1729 23.1s 39.66S 174.14E 203km M=3.8	0.6 0.02 0.04 5
Rsd 0.1s 12ph/8stn Dmin 0km Az.gap 126°		Rsd 0.4s 28ph/22stn Dmin 69km Az.gap 158°	
Corr. -0.750 7M/4stn Msd 0.2 1↑ 1↓		Corr. -0.452 14M/13stn Msd 0.4 1↑ 1↓	
	96/10688		96/10755
OCT 13 1801 01.5s 39.69S 174.48E 122km M=4.0	0.4 0.01 0.02 4	OCT 15 2035 39.5s 44.30S 168.91E 5km M=4.9	0.2 0.01 0.01 R
Rsd 0.3s 24ph/17stn Dmin 40km Az.gap 99°		Rsd 0.2s 17ph/10stn Dmin 71km Az.gap 158°	
Corr. -0.001 14M/12stn Msd 0.2 2↑ 1↓		Corr. -0.253 19M/10stn Msd 0.2 1↑ 2↓	
	96/10689		96/10767
OCT 13 1823 35.6s 36.76S 176.62E 241km M=4.2	0.9 0.11 0.16 21	OCT 16 0041 48.8s 36.38S 177.63E 215km M=4.1	0.7 0.10 0.09 10
Rsd 0.3s 15ph/11stn Dmin 175km Az.gap 265°		Rsd 0.4s 7ph/4stn Dmin 148km Az.gap 324°	
Corr. -0.909 15M/12stn Msd 0.3 1↑		Corr. -0.524 5M/4stn Msd 0.2	
	96/10703		96/10768
OCT 14 0842 08.9s 36.89S 177.00E 222km M=4.3	0.6 0.04 0.04 6	OCT 16 0042 23.0s 40.25S 173.93E 101km M=3.6	0.3 0.01 0.01 4
Rsd 0.2s 11ph/6stn Dmin 115km Az.gap 208°		Rsd 0.3s 28ph/19stn Dmin 61km Az.gap 140°	
Corr. 0.690 18M/14stn Msd 0.2		Corr. -0.379 11M/11stn Msd 0.3 3↑ 4↓	
	96/10705		96/10775
OCT 14 1247 49.1s 37.88S 174.43E 5km M=3.7	0.3 0.01 0.03 R	OCT 16 0418 26.5s 38.49S 175.79E 179km M=3.8	1.3 0.04 0.03 12
Rsd 0.3s 19ph/15stn Dmin 77km Az.gap 174°		Rsd 0.2s 13ph/12stn Dmin 25km Az.gap 158°	
Corr. -0.141 19M/15stn Msd 0.4 1↑		Corr. -0.039 13M/10stn Msd 0.2 1↑	
	96/10722		96/10818
OCT 15 0047 17.6s 39.03S 175.48E 140km M=3.7	0.7 0.03 0.03 5	OCT 17 0604 14.6s 38.63S 176.02E 5km M=2.5	0.1 0.00 0.00 R
Rsd 0.3s 16ph/12stn Dmin 8km Az.gap 106°		Rsd 0.2s 19ph/14stn Dmin 7km Az.gap 99°	
Corr. -0.249 14M/12stn Msd 0.2		Corr. -0.390 10M/10stn Msd 0.3 1↑	
	96/10723		96/10835
OCT 15 0102 52.7s 37.42S 177.41E 121km M=3.7	0.2 0.02 0.01 2	OCT 17 2110 48.9s 39.74S 176.61E 29km M=3.7	0.2 0.01 0.02 2
Rsd 0.1s 8ph/4stn Dmin 81km Az.gap 268°		Rsd 0.3s 28ph/22stn Dmin 22km Az.gap 181°	
Corr. -0.615 7M/5stn Msd 0.1		Corr. -0.103 20M/16stn Msd 0.4 1↑	
	96/10735		96/10850
OCT 15 0825 43.0s 38.75S 175.34E 211km M=3.9	0.6 0.05 0.04 5	OCT 18 0839 02.8s 37.38S 177.31E 5km M=3.7	0.3 0.02 0.01 R
Rsd 0.3s 14ph/10stn Dmin 33km Az.gap 125°		Rsd 0.4s 12ph/9stn Dmin 20km Az.gap 170°	
Corr. -0.538 13M/12stn Msd 0.4 6↑ 3↓		Corr. 0.123 18M/13stn Msd 0.4 1↑	
	96/10743		96/10902
OCT 15 1233 34.9s 38.78S 178.93E 12km M=3.9	1.0 0.03 0.07 R	OCT 18 2315 48.4s 39.77S 177.04E 16km M=3.6	0.3 0.01 0.02 3
Rsd 0.4s 11ph/9stn Dmin 80km Az.gap 245°		Rsd 0.3s 24ph/18stn Dmin 59km Az.gap 180°	
Corr. -0.473 8M/6stn Msd 0.2 1↑		Corr. -0.402 17M/16stn Msd 0.4 1↑	

Felt Mt Aspiring (113) MM4, Wanaka (123) and Queenstown (132).

96/10919					96/10987				
OCT 19 0819 27.2s	43.48S	171.63E	15km	M=3.2	OCT 22 0832 12.3s	36.11S	178.03E	185km	M=3.5
	0.1	0.01	0.00	2		0.3	0.04	0.03	4
Rsd 0.1s	12ph/6stn	Dmin 63km	Az.gap 96°		Rsd 0.1s	5ph/4stn	Dmin 167km	Az.gap 333°	
Corr. -0.156	10M/6stn	Msd 0.2	1↑ 1↓		Corr. -0.746	3M/3stn	Msd 0.2		
Felt Lake Coleridge (100) MM4.									
96/10929					96/10996				
OCT 19 2140 02.3s	35.54S	179.50E	138km	M=4.0	OCT 22 1634 00.6s	37.83S	179.34E	16km	M=3.8
	0.5	0.08	0.06	17		0.3	0.01	0.01	1
Rsd 0.1s	8ph/4stn	Dmin 252km	Az.gap 345°		Rsd 0.1s	14ph/11stn	Dmin 95km	Az.gap 289°	
Corr. -0.227	5M/4stn	Msd 0.3			Corr. 0.291	12M/9stn	Msd 0.2		
96/10947					96/10998				
OCT 20 1515 40.1s	37.27S	176.47E	253km	M=3.5	OCT 22 1936 03.7s	38.93S	177.63E	50km	M=3.6
	0.5	0.06	0.06	3		0.4	0.02	0.02	9
Rsd 0.2s	11ph/9stn	Dmin 124km	Az.gap 258°		Rsd 0.2s	20ph/18stn	Dmin 49km	Az.gap 164°	
Corr. -0.857	5M/5stn	Msd 0.3			Corr. -0.148	18M/12stn	Msd 0.4		
96/10952					96/10999				
OCT 20 1924 34.8s	37.29S	177.75E	33km	M=3.7	OCT 22 2014 18.4s	39.27S	174.82E	207km	M=3.8
	0.2	0.02	0.02	R		0.6	0.03	0.05	5
Rsd 0.2s	13ph/9stn	Dmin 60km	Az.gap 197°		Rsd 0.2s	18ph/15stn	Dmin 55km	Az.gap 193°	
Corr. 0.698	14M/8stn	Msd 0.3	1↑ 3↓		Corr. 0.217	10M/8stn	Msd 0.4		
96/10958					96/11001				
OCT 21 0614 25.8s	41.29S	172.62E	207km	M=3.6	OCT 22 2113 02.0s	38.60S	175.95E	134km	M=3.6
	0.6	0.03	0.03	4		0.1	0.01	0.01	1
Rsd 0.3s	17ph/13stn	Dmin 52km	Az.gap 161°		Rsd 0.0s	7ph/4stn	Dmin 108km	Az.gap 234°	
Corr. -0.301	10M/10stn	Msd 0.2	1↑ 1↓		Corr. -0.955	6M/4stn	Msd 0.3		
					Poor station coverage.				
96/10963					96/11002				
OCT 21 1319 12.6s	37.90S	176.08E	175km	M=3.9	OCT 22 2121 59.6s	37.78S	176.41E	173km	M=3.5
	0.3	0.04	0.02	3		0.6	0.08	0.11	5
Rsd 0.1s	8ph/6stn	Dmin 99km	Az.gap 236°		Rsd 0.2s	7ph/3stn	Dmin 82km	Az.gap 252°	
Corr. -0.880	5M/4stn	Msd 0.2			Corr. -0.967	4M/3stn	Msd 0.3		
96/10966					96/11006				
OCT 21 1549 34.4s	37.87S	174.33E	12km	M=3.8	OCT 23 0024 18.5s	38.35S	175.99E	158km	M=3.9
	0.7	0.01	0.07	R		0.3	0.02	0.01	2
Rsd 0.3s	12ph/10stn	Dmin 81km	Az.gap 234°		Rsd 0.1s	20ph/17stn	Dmin 46km	Az.gap 168°	
Corr. 0.649	12M/8stn	Msd 0.4	1↑		Corr. -0.503	13M/11stn	Msd 0.2	1↓	
96/10967					96/11028				
OCT 21 1712 17.1s	37.57S	176.41E	272km	M=4.2	OCT 23 1717 31.0s	38.13S	176.29E	156km	M=3.7
	0.4	0.07	0.03	4		0.3	0.03	0.02	3
Rsd 0.2s	14ph/12stn	Dmin 98km	Az.gap 219°		Rsd 0.2s	12ph/11stn	Dmin 73km	Az.gap 180°	
Corr. -0.701	17M/14stn	Msd 0.2	1↓		Corr. -0.631	11M/10stn	Msd 0.2	1↓	
96/10969					96/11049				
OCT 21 2052 32.0s	37.89S	174.18E	12km	M=3.8	OCT 24 0130 43.8s	36.40S	177.24E	238km	M=3.7
	0.4	0.01	0.04	R		1.6	0.17	0.16	13
Rsd 0.2s	15ph/11stn	Dmin 87km	Az.gap 223°		Rsd 0.5s	10ph/8stn	Dmin 163km	Az.gap 303°	
Corr. 0.198	16M/11stn	Msd 0.4			Corr. -0.788	6M/6stn	Msd 0.2		
96/10976					96/11055				
OCT 22 0059 33.4s	37.96S	176.69E	154km	M=4.6	OCT 24 0645 20.1s	39.41S	174.73E	23km	M=4.1
	0.4	0.02	0.01	3		0.1	0.01	0.00	1
Rsd 0.2s	27ph/22stn	Dmin 3km	Az.gap 75°		Rsd 0.2s	32ph/25stn	Dmin 47km	Az.gap 65°	
Corr. -0.192	8M/4stn	Msd 0.2	8↑ 3↓		Corr. -0.163	12M/6stn	Msd 0.2	6↑ 6↓	
					Felt Tongahoe Valley (55).				

96/11072					96/11136								
OCT 24	1847	21.9s	35.64S	178.79E	145km	M=3.9	OCT 26	2356	52.0s	35.94S	179.71E	5km	M=3.9
		0.3	0.07	0.04	13				0.9	0.04	0.07	R	
Rsd 0.1s	5ph/3stn		Dmin 222km	Az.gap 343°			Rsd 0.3s	8ph/5stn		Dmin 223km	Az.gap 311°		
Corr. -0.829	4M/3stn		Msd 0.5				Corr. 0.296	6M/5stn		Msd 0.4			
96/11075					96/11141								
OCT 24	2156	39.9s	39.70S	174.64E	112km	M=3.5	OCT 27	0404	55.5s	38.08S	176.13E	165km	M=3.7
		0.3	0.01	0.01	3				0.2	0.03	0.01	2	
Rsd 0.3s	28ph/20stn		Dmin 27km	Az.gap 68°			Rsd 0.2s	17ph/11stn		Dmin 88km	Az.gap 188°		
Corr. 0.352	12M/10stn		Msd 0.3	1↑			Corr. -0.682	17M/14stn		Msd 0.3			
96/11080					96/11144								
OCT 25	0303	07.3s	40.31S	175.06E	12km	M=4.3	OCT 27	0718	11.9s	38.68S	175.97E	151km	M=3.5
		0.1	0.01	0.01	R				0.7	0.04	0.04	6	
Rsd 0.5s	33ph/27stn		Dmin 58km	Az.gap 64°			Rsd 0.2s	11ph/8stn		Dmin 27km	Az.gap 199°		
Corr. 0.022	14M/8stn		Msd 0.2	4↑ 2↓			Corr. -0.680	4M/2stn		Msd 0.3			
Felt Foxton-Shannon Highway (61) MM4.													
96/11090					96/11154								
OCT 25	1028	29.8s	38.67S	175.90E	154km	M=5.4	OCT 27	1601	35.6s	39.11S	174.86E	228km	M=4.3
		0.3	0.02	0.01	2				0.5	0.02	0.03	4	
Rsd 0.2s	41ph/33stn		Dmin 5km	Az.gap 57°			Rsd 0.2s	30ph/22stn		Dmin 46km	Az.gap 104°		
Corr. -0.467	10M/5stn		Msd 0.3	22↑ 15↓			Corr. 0.004	18M/14stn		Msd 0.3	8↑ 4↓		
96/11098					96/11166								
OCT 25	1707	33.8s	39.25S	175.07E	27km	M=3.8	OCT 27	2328	31.7s	38.92S	175.83E	105km	M=3.6
		0.1	0.01	0.01	1				0.4	0.03	0.03	4	
Rsd 0.2s	29ph/26stn		Dmin 36km	Az.gap 70°			Rsd 0.2s	18ph/13stn		Dmin 8km	Az.gap 100°		
Corr. 0.004	28M/22stn		Msd 0.3	7↑ 2↓			Corr. -0.793	17M/14stn		Msd 0.4	3↑ 1↓		
96/11105					96/11180								
OCT 25	2235	26.8s	38.22S	176.64E	150km	M=3.6	OCT 28	1155	05.8s	37.85S	179.33E	20km	M=3.5
		0.6	0.04	0.03	4				0.2	0.01	0.01	1	
Rsd 0.2s	11ph/8stn		Dmin 42km	Az.gap 222°			Rsd 0.1s	7ph/4stn		Dmin 95km	Az.gap 306°		
Corr. -0.451	9M/9stn		Msd 0.2	1↑			Corr. 0.154	6M/4stn		Msd 0.3			
96/11108					96/11197								
OCT 26	0114	55.6s	38.05S	176.23E	199km	M=3.6	OCT 29	0516	30.2s	37.05S	177.60E	135km	M=3.7
		1.0	0.06	0.06	8				0.6	0.06	0.04	6	
Rsd 0.5s	10ph/5stn		Dmin 81km	Az.gap 254°			Rsd 0.3s	9ph/7stn		Dmin 87km	Az.gap 276°		
Corr. -0.625	3M/3stn		Msd 0.1	1↑			Corr. -0.611	14M/11stn		Msd 0.2			
96/11114					96/11198								
OCT 26	0546	55.7s	36.18S	177.48E	224km	M=4.2	OCT 29	0536	42.0s	37.56S	171.27E	12km	M=4.1
		0.9	0.11	0.12	10				0.6	0.03	0.05	R	
Rsd 0.3s	9ph/6stn		Dmin 174km	Az.gap 317°			Rsd 0.5s	23ph/19stn		Dmin 306km	Az.gap 235°		
Corr. -0.740	7M/5stn		Msd 0.3				Corr. -0.424	17M/16stn		Msd 0.3			
					In a very unusual location.								
96/11127					96/11219								
OCT 26	1337	27.6s	37.03S	176.83E	234km	M=3.9	OCT 29	1334	44.3s	37.38S	176.64E	218km	M=3.8
		0.3	0.02	0.01	2				0.6	0.07	0.05	5	
Rsd 0.1s	12ph/10stn		Dmin 104km	Az.gap 189°			Rsd 0.2s	10ph/8stn		Dmin 106km	Az.gap 249°		
Corr. 0.335	15M/13stn		Msd 0.2				Corr. -0.606	6M/4stn		Msd 0.4			
96/11129					96/11239								
OCT 26	1500	59.1s	41.00S	172.90E	184km	M=3.6	OCT 30	0036	24.1s	35.74S	179.49E	12km	M=4.1
		0.4	0.02	0.02	2				0.5	0.05	0.05	R	
Rsd 0.3s	27ph/18stn		Dmin 37km	Az.gap 106°			Rsd 0.2s	8ph/5stn		Dmin 232km	Az.gap 346°		
Corr. -0.169	13M/13stn		Msd 0.3	2↑ 1↓			Corr. -0.488	8M/6stn		Msd 0.5			

96/11241					96/11333				
OCT 30 0251 22.4s	45.17S	167.37E	119km	M=3.7	NOV 02 1344 13.2s	39.49S	174.44E	223km	M=4.2
	0.5	0.03	0.02	4		0.6	0.02	0.03	5
Rsd 0.3s	13ph/8stn	Dmin 38km	Az.gap 224°		Rsd 0.3s	32ph/26stn	Dmin 34km	Az.gap 66°	
Corr. -0.218	7M/5stn	Msd 0.2	1↓		Corr. 0.013	15M/14stn	Msd 0.2	4↑ 2↓	
96/11246					96/11345				
OCT 30 1120 19.2s	38.03S	179.31E	12km	M=3.7	NOV 02 2153 40.7s	41.37S	173.14E	108km	M=4.3
	1.1	0.05	0.07	R		0.4	0.01	0.02	4
Rsd 0.6s	10ph/8stn	Dmin 93km	Az.gap 283°		Rsd 0.2s	28ph/21stn	Dmin 58km	Az.gap 90°	
Corr. 0.433	14M/11stn	Msd 0.2	1↑ 1↓		Corr. -0.263	15M/12stn	Msd 0.3	1↑ 6↓	
96/11248					96/11347				
OCT 30 1155 37.6s	44.38S	168.30E	12km	M=3.7	NOV 02 2202 27.7s	37.95S	179.19E	18km	M=4.0
	0.2	0.02	0.02	R		0.1	0.01	0.01	1
Rsd 0.3s	12ph/9stn	Dmin 107km	Az.gap 187°		Rsd 0.0s	12ph/9stn	Dmin 83km	Az.gap 281°	
Corr. -0.571	15M/8stn	Msd 0.2	1↑ 1↓		Corr. -0.374	37M/33stn	Msd 0.3	1↑ 1↓	
96/11252					96/11364				
OCT 30 2045 27.1s	37.58S	178.35E	48km	M=3.9	NOV 03 0533 52.7s	39.16S	175.63E	98km	M=4.3
	0.1	0.00	0.01	1		0.2	0.01	0.01	2
Rsd 0.0s	11ph/8stn	Dmin 5km	Az.gap 253°		Rsd 0.2s	43ph/35stn	Dmin 3km	Az.gap 88°	
Corr. 0.199	7M/3stn	Msd 0.3	1↑		Corr. -0.429	20M/15stn	Msd 0.3	9↑ 12↓	
96/11257					96/11376				
OCT 30 2315 57.3s	35.08S	178.42E	315km	M=4.3	NOV 03 0932 16.4s	37.26S	179.00E	5km	M=3.8
	0.6	0.06	0.06	3		0.5	0.04	0.02	R
Rsd 0.1s	11ph/8stn	Dmin 332km	Az.gap 334°		Rsd 0.2s	10ph/6stn	Dmin 72km	Az.gap 331°	
Corr. 0.096	8M/8stn	Msd 0.4			Corr. -0.079	10M/7stn	Msd 0.2	1↓	
96/11258					96/11380				
OCT 31 0108 22.6s	37.22S	177.00E	212km	M=4.0	NOV 03 1133 52.8s	33.85S	176.40E	33km	M=4.5
	0.4	0.03	0.02	3		2.3	0.15	0.23	R
Rsd 0.2s	12ph/6stn	Dmin 116km	Az.gap 176°		Rsd 0.6s	8ph/6stn	Dmin 493km	Az.gap 339°	
Corr. 0.666	12M/7stn	Msd 0.2	1↑		Corr. 0.378	5M/5stn	Msd 0.5		
96/11295					96/11395				
NOV 01 0611 54.9s	37.39S	179.68W	33km	M=3.7	NOV 03 1731 12.2s	45.34S	166.91E	12km	M=3.6
	1.0	0.09	0.07	R		0.5	0.02	0.03	R
Rsd 0.4s	7ph/5stn	Dmin 180km	Az.gap 325°		Rsd 0.2s	11ph/7stn	Dmin 24km	Az.gap 252°	
Corr. -0.124	3M/3stn	Msd 0.1			Corr. 0.061	16M/10stn	Msd 0.3	1↓	
96/11307					96/11416				
NOV 01 1917 54.0s	39.24S	175.04E	198km	M=3.7	NOV 04 1234 14.0s	40.08S	174.18E	98km	M=3.8
	0.5	0.02	0.03	5		0.3	0.01	0.01	3
Rsd 0.1s	15ph/13stn	Dmin 44km	Az.gap 189°		Rsd 0.2s	36ph/30stn	Dmin 72km	Az.gap 104°	
Corr. 0.048	7M/7stn	Msd 0.3	1↑		Corr. 0.030	14M/12stn	Msd 0.3	1↓	
96/11317					96/11449				
NOV 01 2346 19.7s	45.23S	166.89E	12km	M=4.6	NOV 05 0644 25.0s	36.90S	177.24E	202km	M=3.5
	0.5	0.02	0.03	R		0.7	0.06	0.06	5
Rsd 0.3s	13ph/8stn	Dmin 34km	Az.gap 252°		Rsd 0.2s	6ph/4stn	Dmin 151km	Az.gap 321°	
Corr. -0.042	10M/6stn	Msd 0.1	1↓		Corr. -0.663	3M/3stn	Msd 0.1		
Felt Manapouri (138) MM4.					96/11451				
96/11332					NOV 05 0941 34.4s				
NOV 02 1246 48.4s	37.54S	176.39E	215km	M=4.2		0.4	R	R	369km M=7.3
	0.4	0.02	0.02	3					R
Rsd 0.1s	17ph/14stn	Dmin 102km	Az.gap 127°		Rsd 1.8s	25ph/23stn	Dmin 731km	Az.gap 328°	
Corr. 0.057	19M/15stn	Msd 0.2			Corr. R	8M/4stn	Msd 0.3	1↑	
					Felt Opotiki (35) to Wellington (68).				

96/11452					96/11507				
NOV 05 1027 41.1s	41.23S	174.66E	43km	M=3.6	NOV 07 0155 27.8s	44.54S	168.29E	5km	M=3.9
	0.1	0.01	0.01	1		0.2	0.01	0.01	R
Rsd 0.1s	33ph/24stn	Dmin 4km	Az.gap 71°		Rsd 0.2s	16ph/9stn	Dmin 90km	Az.gap 180°	
Corr. -0.531	14M/13stn	Msd 0.2	6↑ 5↓		Corr. -0.438	14M/8stn	Msd 0.3	2↑ 1↓	
Felt Wellington (68).									
96/11456					96/11513				
NOV 05 1226 28.7s	38.34S	178.59E	26km	M=3.7	NOV 07 0735 36.0s	36.11S	178.70E	12km	M=3.5
	0.3	0.01	0.02	1		0.5	0.04	0.04	R
Rsd 0.2s	11ph/7stn	Dmin 42km	Az.gap 255°		Rsd 0.2s	6ph/4stn	Dmin 169km	Az.gap 340°	
Corr. -0.446	22M/18stn	Msd 0.2	1↑		Corr. -0.353	6M/4stn	Msd 0.5		
96/11464					96/11515				
NOV 05 1935 36.4s	39.09S	177.00E	67km	M=4.4	NOV 07 0741 09.2s	41.14S	173.50E	95km	M=3.9
	0.2	0.01	0.01	3		0.3	0.01	0.01	3
Rsd 0.2s	35ph/29stn	Dmin 14km	Az.gap 77°		Rsd 0.2s	27ph/21stn	Dmin 45km	Az.gap 77°	
Corr. -0.557	19M/15stn	Msd 0.2	9↑ 5↓		Corr. -0.081	17M/14stn	Msd 0.3	6↑ 6↓	
Felt Patoka (52) MM4.					Felt Abel Tasman Park (72) MM4.				
96/11471					96/11523				
NOV 05 2303 04.8s	40.53S	177.04E	33km	M=3.7	NOV 07 1255 04.9s	40.12S	173.65E	162km	M=3.6
	0.3	0.01	0.02	R		0.5	0.01	0.02	5
Rsd 0.2s	22ph/16stn	Dmin 70km	Az.gap 202°		Rsd 0.2s	27ph/24stn	Dmin 80km	Az.gap 146°	
Corr. -0.406	22M/21stn	Msd 0.4	2↑ 6↓		Corr. -0.188	10M/10stn	Msd 0.3	1↑ 3↓	
96/11474					96/11528				
NOV 06 0145 25.4s	39.81S	177.02E	36km	M=3.7	NOV 07 1407 08.0s	38.87S	176.11E	90km	M=3.8
	0.2	0.02	0.02	9		0.2	0.01	0.01	2
Rsd 0.3s	26ph/21stn	Dmin 20km	Az.gap 180°		Rsd 0.3s	37ph/25stn	Dmin 3km	Az.gap 86°	
Corr. -0.454	14M/12stn	Msd 0.3	1↑ 2↓		Corr. -0.390	21M/17stn	Msd 0.2	2↑ 5↓	
96/11478					96/11529				
NOV 06 0608 43.0s	38.09S	176.09E	161km	M=3.8	NOV 07 1440 12.1s	39.10S	174.39E	5km	M=4.1
	0.4	0.07	0.04	3		0.1	0.01	0.00	R
Rsd 0.1s	13ph/10stn	Dmin 75km	Az.gap 226°		Rsd 0.2s	32ph/29stn	Dmin 32km	Az.gap 106°	
Corr. -0.908	16M/16stn	Msd 0.2	1↑		Corr. -0.655	13M/7stn	Msd 0.4	4↑ 2↓	
					Felt North Taranaki, MM4 at Purangi (47).				
96/11489					96/11538				
NOV 06 1433 26.7s	39.34S	179.06E	33km	M=3.8	NOV 07 2306 00.4s	41.29S	175.25E	29km	M=3.7
	0.4	0.02	0.03	R		0.1	0.01	0.01	1
Rsd 0.2s	11ph/7stn	Dmin 119km	Az.gap 245°		Rsd 0.2s	30ph/21stn	Dmin 14km	Az.gap 88°	
Corr. -0.314	18M/17stn	Msd 0.2			Corr. -0.378	26M/21stn	Msd 0.3	7↑ 7↓	
96/11491					96/11565				
NOV 06 1523 44.2s	38.78S	178.98E	12km	M=3.6	NOV 08 0805 30.0s	37.40S	177.41E	124km	M=3.5
	1.2	0.05	0.07	R		0.3	0.03	0.02	3
Rsd 0.5s	6ph/4stn	Dmin 84km	Az.gap 307°		Rsd 0.2s	11ph/9stn	Dmin 82km	Az.gap 225°	
Corr. -0.454	8M/4stn	Msd 0.2	1↑		Corr. -0.601	10M/8stn	Msd 0.1	2↑ 1↓	
96/11495					96/11575				
NOV 06 1819 56.4s	35.45S	179.29E	181km	M=4.0	NOV 08 1403 43.9s	37.53S	179.28E	12km	M=3.6
	0.4	0.06	0.04	8		0.4	0.02	0.03	R
Rsd 0.2s	8ph/5stn	Dmin 254km	Az.gap 329°		Rsd 0.2s	7ph/5stn	Dmin 86km	Az.gap 317°	
Corr. -0.215	16M/14stn	Msd 0.4			Corr. -0.049	3M/1stn	Msd 0.2		
96/11506					96/11584				
NOV 07 0129 38.6s	39.71S	174.31E	213km	M=3.6	NOV 08 1711 28.6s	37.59S	176.67E	233km	M=4.5
	0.4	0.06	0.03	5		0.6	0.05	0.03	5
Rsd 0.2s	17ph/13stn	Dmin 126km	Az.gap 254°		Rsd 0.3s	26ph/22stn	Dmin 44km	Az.gap 140°	
Corr. 0.031	11M/10stn	Msd 0.4			Corr. -0.127	24M/20stn	Msd 0.3	2↑ 1↓	

96/11591					96/11736				
NOV 08 1846 39.8s	42.49S	172.83E	5km	M=3.5	NOV 12 0310 35.8s	41.38S	176.39E	29km	M=4.8
	0.1	0.01	0.01	R		0.3	0.01	0.01	2
Rsd 0.2s	19ph/15stn	Dmin 56km	Az.gap 117°		Rsd 0.1s	24ph/18stn	Dmin 53km	Az.gap 196°	
Corr. -0.530	28M/22stn	Msd 0.3	1↑ 1↓		Corr. -0.647	23M/12stn	Msd 0.2	1↑	
					Felt Masterton (66), Lower Hutt and Wellington (68), MM4.				
96/11613					96/11737				
NOV 09 0344 35.7s	37.22S	176.75E	219km	M=4.2	NOV 12 0532 51.1s	41.28S	175.26E	30km	M=4.2
	0.4	0.03	0.02	4		0.1	0.01	0.01	1
Rsd 0.2s	26ph/22stn	Dmin 86km	Az.gap 165°		Rsd 0.2s	23ph/17stn	Dmin 16km	Az.gap 86°	
Corr. 0.499	25M/21stn	Msd 0.2			Corr. -0.363	10M/6stn	Msd 0.3	5↑ 5↓	
					Felt Hutt Valley (68,69), MM4 and Wellington (68).				
96/11629					96/11745				
NOV 09 1017 42.3s	45.44S	167.08E	69km	M=3.9	NOV 12 0650 49.1s	38.99S	174.01E	5km	M=3.5
	0.2	0.01	0.02	2		0.1	0.01	0.01	R
Rsd 0.1s	12ph/7stn	Dmin 6km	Az.gap 250°		Rsd 0.2s	15ph/10stn	Dmin 23km	Az.gap 207°	
Corr. 0.064	17M/10stn	Msd 0.2	2↑ 3↓		Corr. -0.781	12M/10stn	Msd 0.6	1↓	
					Felt New Plymouth (47).				
96/11653					96/11746				
NOV 09 1618 48.1s	37.30S	176.16E	316km	M=3.6	NOV 12 0733 52.0s	38.87S	175.11E	211km	M=5.0
	0.2	0.03	0.03	2		0.3	0.02	0.01	3
Rsd 0.1s	11ph/9stn	Dmin 136km	Az.gap 286°		Rsd 0.2s	40ph/32stn	Dmin 31km	Az.gap 77°	
Corr. -0.777	6M/6stn	Msd 0.2			Corr. -0.244	8M/4stn	Msd 0.3	19↑ 12↓	
					96/11749				
96/11662					96/11750				
NOV 09 1917 42.4s	40.04S	177.02E	19km	M=3.7	NOV 12 1409 51.7s	38.26S	175.46E	127km	M=3.5
	0.4	0.01	0.02	3		0.8	0.09	0.15	19
Rsd 0.2s	30ph/25stn	Dmin 68km	Az.gap 188°		Rsd 0.5s	16ph/12stn	Dmin 145km	Az.gap 233°	
Corr. -0.421	33M/31stn	Msd 0.4	1↓		Corr. -0.947	6M/6stn	Msd 0.5		
					Poor station coverage.				
96/11667					96/11751				
NOV 10 0153 00.2s	35.71S	179.24E	101km	M=4.3	NOV 12 1537 27.1s	40.89S	173.03E	180km	M=3.6
	0.3	0.08	0.07	19		0.6	0.03	0.02	5
Rsd 0.1s	9ph/6stn	Dmin 277km	Az.gap 337°		Rsd 0.3s	20ph/15stn	Dmin 43km	Az.gap 125°	
Corr. -0.942	7M/5stn	Msd 0.4			Corr. -0.126	11M/11stn	Msd 0.2		
					96/11764				
96/11692					96/11770				
NOV 10 1547 30.5s	39.56S	174.62E	130km	M=4.2	NOV 11 1544 55.1s	36.31S	178.72E	125km	M=3.9
	0.3	0.01	0.01	3		0.4	0.06	0.06	9
Rsd 0.3s	45ph/35stn	Dmin 38km	Az.gap 62°		Rsd 0.1s	7ph/4stn	Dmin 148km	Az.gap 329°	
Corr. -0.178	18M/17stn	Msd 0.2	5↑ 3↓		Corr. -0.794	4M/3stn	Msd 0.3		
					96/11734				
96/11705					96/11769				
NOV 10 2218 02.0s	37.80S	176.93E	113km	M=4.3	NOV 13 0131 56.5s	38.29S	175.93E	201km	M=4.3
	0.3	0.02	0.01	2		0.6	0.03	0.02	5
Rsd 0.2s	31ph/26stn	Dmin 30km	Az.gap 130°		Rsd 0.3s	21ph/17stn	Dmin 58km	Az.gap 103°	
Corr. -0.029	22M/18stn	Msd 0.2	2↑ 4↓		Corr. -0.077	22M/20stn	Msd 0.2		
					96/11734				
96/11734					96/11774				
NOV 12 0158 40.6s	39.37S	176.14E	82km	M=4.2	NOV 13 1024 07.9s	45.11S	167.48E	87km	M=3.9
	0.3	0.01	0.01	3		0.3	0.03	0.01	3
Rsd 0.4s	45ph/34stn	Dmin 41km	Az.gap 36°		Rsd 0.2s	12ph/7stn	Dmin 48km	Az.gap 206°	
Corr. 0.023	19M/16stn	Msd 0.2	5↑ 2↓		Corr. -0.305	13M/6stn	Msd 0.3	1↓	

96/11770					96/11827				
NOV 13 1051 46.8s 40.14S 174.88E	12km	M=3.5			NOV 15 0801 19.1s 38.07S 176.75E	5km	M=2.7		
	0.1	0.01	0.01	R		0.2	0.01	0.01	R
Rsd 0.3s	30ph/22stn	Dmin 81km	Az.gap 131°		Rsd 0.3s	6ph/4stn	Dmin 5km	Az.gap 163°	
Corr. -0.413	26M/24stn	Msd 0.4	1↑		Corr. 0.211	3M/3stn	Msd 0.2	1↑	
					Felt Kawerau (34).				
96/11780					96/11841				
NOV 13 1843 58.9s 37.67S 177.64E	62km	M=3.9			NOV 16 0157 31.1s 38.08S 176.73E	5km	M=3.0		
	0.2	0.02	0.01	3		0.1	0.01	0.01	R
Rsd 0.2s	17ph/15stn	Dmin 59km	Az.gap 178°		Rsd 0.2s	6ph/4stn	Dmin 3km	Az.gap 147°	
Corr. -0.238	11M/7stn	Msd 0.2	2↑ 1↓		Corr. 0.362	10M/7stn	Msd 0.3	2↑ 1↓	
					Felt Kawerau (34).				
96/11785					96/11854				
NOV 13 2143 35.3s 39.61S 176.87E	32km	M=3.8			NOV 16 1054 41.4s 38.07S 176.45E	156km	M=4.2		
	0.2	0.01	0.01	2		0.3	0.02	0.01	3
Rsd 0.3s	33ph/26stn	Dmin 6km	Az.gap 111°		Rsd 0.2s	33ph/28stn	Dmin 19km	Az.gap 138°	
Corr. -0.290	28M/24stn	Msd 0.3	4↑ 4↓		Corr. -0.071	22M/19stn	Msd 0.3	3↑ 2↓	
96/11788					96/11863				
NOV 14 0009 05.8s 35.40S 178.96E	253km	M=4.2			NOV 16 2000 33.9s 38.26S 175.88E	176km	M=3.7		
	0.6	0.06	0.04	9		0.6	0.04	0.03	4
Rsd 0.1s	10ph/8stn	Dmin 251km	Az.gap 325°		Rsd 0.2s	11ph/9stn	Dmin 51km	Az.gap 240°	
Corr. -0.013	16M/16stn	Msd 0.5			Corr. -0.656	13M/12stn	Msd 0.3		
96/11792					96/11865				
NOV 14 0323 39.9s 47.34S 164.80E	33km	M=3.9			NOV 16 2255 11.0s 44.96S 167.56E	127km	M=3.6		
	0.5	0.03	0.04	R		0.4	0.04	0.02	4
Rsd 0.2s	12ph/6stn	Dmin 258km	Az.gap 322°		Rsd 0.2s	14ph/7stn	Dmin 65km	Az.gap 244°	
Corr. -0.081	6M/4stn	Msd 0.5			Corr. -0.216	4M/4stn	Msd 0.2	1↑	
96/11798					96/11871				
NOV 14 0856 47.9s 38.03S 175.87E	153km	M=3.5			NOV 17 0442 22.7s 38.74S 175.06E	200km	M=3.6		
	0.8	0.06	0.10	8		0.6	0.04	0.05	8
Rsd 0.4s	11ph/7stn	Dmin 112km	Az.gap 253°		Rsd 0.3s	17ph/13stn	Dmin 155km	Az.gap 227°	
Corr. -0.819	7M/7stn	Msd 0.3	1↑		Corr. -0.863	10M/10stn	Msd 0.2		
					Poor station coverage.				
96/11805					96/11876				
NOV 14 1214 56.4s 36.38S 179.94E	5km	M=4.0			NOV 17 0902 22.1s 40.69S 174.54E	68km	M=3.5		
	0.4	0.02	0.03	R		0.2	0.01	0.01	3
Rsd 0.1s	7ph/4stn	Dmin 200km	Az.gap 332°		Rsd 0.2s	33ph/23stn	Dmin 37km	Az.gap 84°	
Corr. -0.269	8M/4stn	Msd 0.2			Corr. -0.006	17M/17stn	Msd 0.4	4↑ 1↓	
96/11807					96/11878				
NOV 14 1422 03.2s 47.31S 165.07E	12km	M=3.8			NOV 17 0946 30.2s 41.59S 174.33E	27km	M=3.8		
	0.4	0.03	0.02	R		0.1	0.01	0.01	1
Rsd 0.1s	11ph/7stn	Dmin 237km	Az.gap 320°		Rsd 0.2s	25ph/19stn	Dmin 20km	Az.gap 132°	
Corr. 0.083	10M/6stn	Msd 0.4			Corr. -0.297	24M/18stn	Msd 0.3	3↑ 4↓	
96/11814					96/11890				
NOV 15 0005 39.9s 38.57S 175.83E	159km	M=3.8			NOV 17 1657 33.2s 35.67S 179.36E	33km	M=3.9		
	0.9	0.04	0.03	9		0.6	0.04	0.07	R
Rsd 0.5s	18ph/15stn	Dmin 70km	Az.gap 150°		Rsd 0.2s	5ph/3stn	Dmin 284km	Az.gap 344°	
Corr. -0.449	16M/14stn	Msd 0.3	3↑ 1↓		Corr. -0.483	5M/4stn	Msd 0.3		
96/11826					96/11894				
NOV 15 0737 30.6s 37.84S 176.05E	269km	M=3.6			NOV 17 1938 12.5s 37.17S 177.17E	169km	M=3.7		
	0.9	0.05	0.07	7		1.5	0.14	0.13	9
Rsd 0.2s	10ph/9stn	Dmin 104km	Az.gap 268°		Rsd 0.6s	7ph/5stn	Dmin 111km	Az.gap 277°	
Corr. -0.474	9M/9stn	Msd 0.3	1↓		Corr. -0.718	5M/4stn	Msd 0.4		
					Very poor station coverage.				

96/11901					96/12016				
NOV 18 0237 10.5s	36.91S	177.49E	166km	M=3.5	NOV 23 0249 35.3s	38.88S	175.60E	235km	M=3.6
	0.4	0.04	0.03	4		0.6	0.05	0.05	4
Rsd 0.2s	11ph/8stn	Dmin 105km	Az.gap 296°		Rsd 0.2s	13ph/10stn	Dmin 26km	Az.gap 200°	
Corr. -0.431	8M/7stn	Msd 0.3			Corr. -0.866	10M/10stn	Msd 0.2	2↑ 1↓	
96/11930					96/12028				
NOV 19 1750 35.3s	35.36S	178.65E	12km	M=3.8	NOV 23 1953 23.1s	41.03S	174.79E	33km	M=4.6
	0.9	0.06	0.10	R		0.1	0.01	0.01	R
Rsd 0.3s	7ph/3stn	Dmin 303km	Az.gap 343°		Rsd 0.2s	22ph/20stn	Dmin 21km	Az.gap 57°	
Corr. -0.382	2M/2stn	Msd 0.3			Corr. -0.053	15M/8stn	Msd 0.2	7↑ 7↓	
Poor station coverage.					Felt Waitarere Beach (65), MM4 and Wellington (68).				
96/11944					96/12041				
NOV 20 1248 18.4s	38.94S	175.88E	117km	M=3.6	NOV 24 0155 04.3s	36.71S	177.83E	12km	M=3.7
	0.3	0.02	0.01	3		0.9	0.06	0.06	R
Rsd 0.2s	19ph/15stn	Dmin 41km	Az.gap 155°		Rsd 0.6s	8ph/5stn	Dmin 108km	Az.gap 233°	
Corr. -0.657	9M/9stn	Msd 0.2	2↑ 1↓		Corr. 0.439	5M/3stn	Msd 0.2		
96/11946					96/12062				
NOV 20 1359 56.7s	40.09S	174.86E	12km	M=3.6	NOV 25 0246 44.5s	40.62S	175.09E	29km	M=3.7
	0.1	0.01	0.01	R		0.1	0.01	0.01	2
Rsd 0.3s	19ph/16stn	Dmin 86km	Az.gap 133°		Rsd 0.2s	27ph/21stn	Dmin 31km	Az.gap 126°	
Corr. -0.305	17M/15stn	Msd 0.2	1↑		Corr. -0.117	24M/20stn	Msd 0.3	1↑	
96/11949					96/12076				
NOV 20 1726 02.2s	37.18S	177.46E	141km	M=4.6	NOV 25 1335 33.1s	37.79S	179.42E	12km	M=3.6
	0.5	0.04	0.02	5		0.3	0.02	0.02	R
Rsd 0.2s	12ph/10stn	Dmin 45km	Az.gap 187°		Rsd 0.1s	6ph/4stn	Dmin 101km	Az.gap 311°	
Corr. -0.019	17M/13stn	Msd 0.2	1↑		Corr. -0.014	5M/5stn	Msd 0.2		
96/11956					96/12089				
NOV 20 2329 24.7s	37.19S	176.75E	213km	M=4.4	NOV 25 1928 40.1s	42.23S	173.06E	63km	M=3.6
	0.6	0.04	0.02	6		0.3	0.01	0.02	5
Rsd 0.3s	11ph/9stn	Dmin 123km	Az.gap 167°		Rsd 0.3s	20ph/14stn	Dmin 53km	Az.gap 125°	
Corr. 0.490	14M/12stn	Msd 0.2	1↑		Corr. -0.643	9M/9stn	Msd 0.3	1↑	
96/11959					96/12101				
NOV 21 0040 54.0s	39.52S	176.99E	12km	M=3.9	NOV 26 0423 15.4s	38.38S	176.02E	150km	M=3.8
	0.2	0.01	0.01	R		0.4	0.03	0.02	3
Rsd 0.2s	19ph/15stn	Dmin 58km	Az.gap 181°		Rsd 0.2s	18ph/13stn	Dmin 44km	Az.gap 165°	
Corr. -0.519	21M/15stn	Msd 0.2	1↑		Corr. -0.405	10M/10stn	Msd 0.3	2↑ 2↓	
96/11962					96/12105				
NOV 21 0622 37.0s	37.57S	179.39E	33km	M=4.2	NOV 26 0700 09.0s	41.95S	173.43E	19km	M=4.2
	0.4	0.02	0.03	R		0.1	0.01	0.01	1
Rsd 0.2s	11ph/8stn	Dmin 96km	Az.gap 288°		Rsd 0.2s	24ph/17stn	Dmin 48km	Az.gap 99°	
Corr. 0.002	16M/12stn	Msd 0.2	1↓		Corr. -0.283	13M/7stn	Msd 0.2	1↑ 8↓	
96/11976					96/12110				
NOV 22 0256 11.3s	41.08S	174.69E	31km	M=3.8	NOV 26 1330 36.1s	35.81S	178.30E	209km	M=3.7
	0.1	0.01	0.01	1		0.4	0.06	0.05	9
Rsd 0.1s	19ph/17stn	Dmin 17km	Az.gap 66°		Rsd 0.2s	6ph/4stn	Dmin 199km	Az.gap 339°	
Corr. -0.182	23M/18stn	Msd 0.3	5↑ 6↓		Corr. -0.586	4M/4stn	Msd 0.2		
Felt Kelburn (68).					96/12115				
96/11999					NOV 26 1701 18.8s				
NOV 22 1533 08.9s	38.06S	175.42E	265km	M=4.4	45.02S	167.51E	58km	M=4.4	
	0.3	0.07	0.03	4		0.3	0.02	0.01	4
Rsd 0.1s	13ph/10stn	Dmin 110km	Az.gap 216°		Rsd 0.2s	13ph/8stn	Dmin 57km	Az.gap 183°	
Corr. -0.898	18M/15stn	Msd 0.1			Corr. -0.285	10M/5stn	Msd 0.2	2↑ 2↓	
					Felt Manapouri (138).				

				96/12137					96/12206
NOV 27	0936	12.8s	41.32S 172.56E	199km M=3.8	NOV 30	0823	18.1s	35.97S 178.73E	135km M=4.4
			0.4 0.03 0.02	3				0.7 0.08 0.06	15
Rsd	0.3s	27ph/20stn	Dmin 58km	Az.gap 176°	Rsd	0.2s	13ph/9stn	Dmin 185km	Az.gap 281°
Corr.	-0.349	13M/13stn	Msd 0.2	5↑ 3↓	Corr.	0.614	25M/21stn	Msd 0.2	
				96/12166					96/12219
NOV 28	0331	03.6s	38.62S 176.17E	108km M=3.8	NOV 30	1849	30.7s	41.21S 174.94E	41km M=3.5
			0.3 0.01 0.01	2				0.1 0.01 0.01	1
Rsd	0.2s	35ph/28stn	Dmin 28km	Az.gap 86°	Rsd	0.1s	22ph/19stn	Dmin 9km	Az.gap 58°
Corr.	-0.448	18M/18stn	Msd 0.2	2↑ 1↓	Corr.	-0.213	15M/14stn	Msd 0.2	5↑ 2↓
				96/12169					96/12223
NOV 28	0525	20.7s	40.89S 172.73E	5km M=3.6	NOV 30	2331	03.0s	37.86S 179.53E	12km M=3.7
			0.4 0.03 0.02	R				1.3 0.07 0.08	R
Rsd	0.3s	11ph/8stn	Dmin 98km	Az.gap 199°	Rsd	0.6s	8ph/7stn	Dmin 112km	Az.gap 302°
Corr.	-0.631	23M/21stn	Msd 0.4		Corr.	0.321	12M/8stn	Msd 0.2	1↓
				96/12180					96/12240
NOV 28	1946	59.2s	40.82S 176.52E	12km M=3.6	DEC 01	1540	58.2s	35.60S 178.49E	212km M=3.9
			0.3 0.02 0.02	R				1.0 0.28 0.12	40
Rsd	0.2s	14ph/12stn	Dmin 81km	Az.gap 230°	Rsd	0.4s	6ph/4stn	Dmin 223km	Az.gap 342°
Corr.	-0.643	13M/11stn	Msd 0.6	1↓	Corr.	0.074	4M/4stn	Msd 0.1	
				96/12183					96/12241
NOV 29	0253	58.8s	42.56S 173.72E	5km M=3.7	DEC 01	1655	49.6s	38.70S 175.79E	178km M=3.6
			0.6 0.02 0.05	R				0.9 0.05 0.05	8
Rsd	0.5s	9ph/7stn	Dmin 21km	Az.gap 252°	Rsd	0.4s	15ph/12stn	Dmin 56km	Az.gap 214°
Corr.	0.295	8M/4stn	Msd 0.3	1↓	Corr.	-0.770	6M/6stn	Msd 0.4	1↓
				96/12184					96/12242
NOV 29	0254	20.7s	42.52S 173.73E	5km M=3.6	DEC 01	1938	32.4s	37.83S 175.91E	152km M=3.6
			0.9 0.03 0.06	R				2.1 0.24 0.42	31
Rsd	0.6s	6ph/4stn	Dmin 19km	Az.gap 252°	Rsd	0.7s	6ph/4stn	Dmin 116km	Az.gap 259°
Corr.	0.333	4M/2stn	Msd 0.1	1↑	Corr.	-0.945	4M/4stn	Msd 0.2	
				96/12186					96/12243
NOV 29	0757	37.5s	47.15S 166.05E	33km M=4.3	DEC 01	1943	17.6s	39.05S 174.88E	197km M=3.9
			0.5 0.03 0.03	R				0.4 0.02 0.02	4
Rsd	0.2s	10ph/6stn	Dmin 161km	Az.gap 305°	Rsd	0.2s	29ph/22stn	Dmin 44km	Az.gap 146°
Corr.	0.381	8M/4stn	Msd 0.2	1↑	Corr.	0.202	18M/18stn	Msd 0.3	1↑
				96/12188					96/12256
NOV 29	0930	06.8s	40.28S 173.69E	216km M=3.5	DEC 02	1207	32.8s	37.28S 177.46E	132km M=3.6
			0.5 0.05 0.03	3				0.7 0.04 0.02	6
Rsd	0.2s	16ph/12stn	Dmin 61km	Az.gap 279°	Rsd	0.3s	11ph/9stn	Dmin 82km	Az.gap 227°
Corr.	-0.495	3M/3stn	Msd 0.3		Corr.	0.295	16M/16stn	Msd 0.3	
				96/12198					96/12261
NOV 29	2326	04.4s	39.20S 174.85E	218km M=4.1	DEC 02	1359	31.8s	44.50S 169.56E	12km M=3.6
			0.5 0.02 0.02	4				0.2 0.01 0.01	R
Rsd	0.2s	32ph/28stn	Dmin 50km	Az.gap 87°	Rsd	0.2s	15ph/8stn	Dmin 87km	Az.gap 164°
Corr.	-0.033	18M/18stn	Msd 0.2	1↑	Corr.	-0.256	12M/6stn	Msd 0.2	1↑ 1↓
				96/12200					
NOV 30	0010	53.0s	37.35S 178.62E	31km M=3.7					
			0.6 0.02 0.04	2					
Rsd	0.3s	10ph/7stn	Dmin 39km	Az.gap 269°					
Corr.	0.419	11M/7stn	Msd 0.3						

Felt Lower Hutt (68) MM3 and Wellington (68).

Poor station coverage.

96/12265					96/12353				
DEC 02 1914 29.6s	41.97S	173.86E	12km	M=4.2	DEC 05 2034 05.9s	36.29S	179.34W	33km	M=3.7
	0.2	0.01	0.01	R		0.4	0.07	0.06	R
Rsd 0.3s	17ph/15stn	Dmin 28km	Az.gap 141°		Rsd 0.1s	6ph/3stn	Dmin 256km	Az.gap 351°	
Corr. -0.481	15M/9stn	Msd 0.2	5↑ 5↓		Corr. -0.847	4M/3stn	Msd 0.5		
96/12269					96/12355				
DEC 03 0227 32.3s	41.17S	173.25E	109km	M=3.8	DEC 05 2149 44.8s	39.52S	174.56E	127km	M=3.8
	0.4	0.03	0.02	5		0.4	0.01	0.01	4
Rsd 0.3s	18ph/15stn	Dmin 58km	Az.gap 156°		Rsd 0.3s	33ph/28stn	Dmin 45km	Az.gap 69°	
Corr. -0.595	14M/11stn	Msd 0.3	1↑ 2↓		Corr. -0.343	15M/13stn	Msd 0.3	4↑ 7↓	
96/12278					96/12362				
DEC 03 1129 02.8s	38.83S	175.17E	219km	M=4.6	DEC 06 0645 55.4s	37.03S	178.43E	93km	M=3.7
	0.3	0.02	0.02	3		0.0	0.00	0.00	0
Rsd 0.1s	38ph/33stn	Dmin 31km	Az.gap 76°		Rsd 0.0s	5ph/3stn	Dmin 117km	Az.gap 327°	
Corr. -0.206	9M/5stn	Msd 0.2	1↑		Corr. -0.087	3M/3stn	Msd 0.4	1↓	
96/12290					96/12372				
DEC 03 2224 01.4s	37.96S	177.66E	80km	M=4.2	DEC 06 1337 08.0s	38.57S	175.73E	187km	M=3.5
	0.3	0.01	0.01	3		0.2	0.01	0.02	2
Rsd 0.2s	25ph/22stn	Dmin 54km	Az.gap 96°		Rsd 0.0s	12ph/10stn	Dmin 72km	Az.gap 326°	
Corr. 0.406	21M/15stn	Msd 0.2	4↑ 3↓		Corr. 0.090	7M/7stn	Msd 0.3	1↓	
96/12295					96/12375				
DEC 04 0248 54.3s	38.99S	175.50E	132km	M=3.5	DEC 06 1548 16.9s	38.32S	176.01E	176km	M=3.9
	1.0	0.05	0.05	8		0.5	0.03	0.02	4
Rsd 0.5s	9ph/7stn	Dmin 11km	Az.gap 246°		Rsd 0.2s	20ph/17stn	Dmin 49km	Az.gap 93°	
Corr. 0.062	5M/4stn	Msd 0.2			Corr. -0.360	20M/15stn	Msd 0.2	1↑	
96/12306					96/12409				
DEC 04 1144 47.3s	37.37S	176.04E	257km	M=3.8	DEC 07 1010 16.1s	38.04S	176.64E	147km	M=3.8
	0.5	0.09	0.06	6		0.4	0.02	0.02	3
Rsd 0.1s	15ph/13stn	Dmin 136km	Az.gap 253°		Rsd 0.2s	20ph/18stn	Dmin 7km	Az.gap 68°	
Corr. -0.669	18M/17stn	Msd 0.3	1↑		Corr. -0.130	16M/15stn	Msd 0.2	1↑	
96/12314					96/12430				
DEC 04 1816 40.8s	45.03S	167.50E	88km	M=3.8	DEC 08 0431 15.6s	38.69S	175.96E	140km	M=3.5
	0.3	0.03	0.01	3		0.9	0.06	0.05	7
Rsd 0.2s	14ph/8stn	Dmin 56km	Az.gap 196°		Rsd 0.2s	12ph/9stn	Dmin 50km	Az.gap 198°	
Corr. -0.255	18M/11stn	Msd 0.2	2↑ 1↓		Corr. -0.895	10M/7stn	Msd 0.4	1↑	
96/12315					96/12434				
DEC 04 1836 56.9s	35.23S	179.07E	213km	M=4.1	DEC 08 0554 12.4s	38.31S	176.01E	160km	M=3.7
	0.3	0.03	0.08	4		0.5	0.04	0.02	4
Rsd 0.1s	11ph/8stn	Dmin 272km	Az.gap 338°		Rsd 0.2s	12ph/11stn	Dmin 51km	Az.gap 189°	
Corr. -0.549	17M/16stn	Msd 0.3			Corr. -0.613	14M/13stn	Msd 0.2	1↑	
96/12320					96/12439				
DEC 04 2115 24.6s	38.43S	176.10E	140km	M=4.1	DEC 08 1015 53.1s	37.23S	176.57E	284km	M=3.6
	0.3	0.01	0.01	3		1.1	0.10	0.13	9
Rsd 0.2s	35ph/30stn	Dmin 15km	Az.gap 59°		Rsd 0.4s	10ph/6stn	Dmin 124km	Az.gap 298°	
Corr. -0.017	24M/20stn	Msd 0.2	1↑		Corr. -0.740	3M/3stn	Msd 0.1		
96/12326					96/12450				
DEC 04 2219 10.0s	45.03S	167.35E	25km	M=3.9	DEC 08 1631 53.0s	36.08S	177.70E	264km	M=4.2
	0.2	0.01	0.01	1		1.0	0.11	0.14	12
Rsd 0.1s	14ph/8stn	Dmin 51km	Az.gap 209°		Rsd 0.4s	8ph/5stn	Dmin 227km	Az.gap 329°	
Corr. -0.426	13M/7stn	Msd 0.3	1↓		Corr. -0.665	6M/4stn	Msd 0.4		

96/12468					96/12571				
DEC 09 0438 06.7s	40.54S	173.60E	117km	M=4.0	DEC 13 0254 59.2s	36.09S	178.58E	147km	M=3.9
	0.3	0.01	0.01	4		3.9	0.24	0.15	20
Rsd 0.2s	39ph/29stn	Dmin 40km	Az.gap 141°		Rsd 0.3s	9ph/8stn	Dmin 169km	Az.gap 315°	
Corr. 0.075	15M/12stn	Msd 0.2	5↑ 6↓		Corr. 0.828	7M/7stn	Msd 0.2		
96/12491					96/12574				
DEC 09 2322 58.6s	40.23S	176.73E	25km	M=4.3	DEC 13 0342 04.0s	37.84S	176.54E	144km	M=3.6
	0.2	0.01	0.02	3		0.4	0.03	0.04	3
Rsd 0.2s	37ph/30stn	Dmin 67km	Az.gap 181°		Rsd 0.2s	7ph/4stn	Dmin 69km	Az.gap 247°	
Corr. -0.498	13M/8stn	Msd 0.3	1↑		Corr. -0.774	4M/4stn	Msd 0.2		
Felt Mt Vernon (60) MM4.					Poor station coverage.				
96/12493					96/12598				
DEC 10 0157 59.4s	40.56S	175.93E	31km	M=4.0	DEC 13 1949 21.2s	39.87S	176.72E	26km	M=3.5
	0.1	0.01	0.01	1		0.3	0.01	0.02	3
Rsd 0.1s	30ph/25stn	Dmin 32km	Az.gap 148°		Rsd 0.2s	23ph/20stn	Dmin 37km	Az.gap 196°	
Corr. -0.442	38M/32stn	Msd 0.3	1↑ 2↓		Corr. -0.133	23M/19stn	Msd 0.4	1↑	
96/12496					96/12599				
DEC 10 0420 16.9s	40.02S	176.94E	27km	M=3.8	DEC 13 2129 29.5s	38.45S	176.06E	145km	M=4.3
	0.3	0.01	0.01	3		0.4	0.02	0.01	3
Rsd 0.1s	21ph/17stn	Dmin 62km	Az.gap 184°		Rsd 0.2s	28ph/23stn	Dmin 19km	Az.gap 80°	
Corr. -0.703	24M/20stn	Msd 0.3	1↑		Corr. -0.373	21M/15stn	Msd 0.2	5↑ 3↓	
96/12503					96/12606				
DEC 10 1133 40.6s	38.48S	178.84E	27km	M=3.6	DEC 14 0429 33.3s	40.67S	175.69E	53km	M=4.2
	0.3	0.01	0.02	2		0.1	0.01	0.01	2
Rsd 0.2s	14ph/11stn	Dmin 68km	Az.gap 246°		Rsd 0.2s	31ph/27stn	Dmin 9km	Az.gap 133°	
Corr. -0.346	13M/11stn	Msd 0.3	1↑		Corr. -0.381	8M/5stn	Msd 0.3	2↑ 6↓	
					Felt Waitarere Beach (65) MM4.				
96/12506					96/12609				
DEC 10 1742 09.6s	38.74S	175.80E	140km	M=4.0	DEC 14 0844 45.3s	38.71S	175.86E	169km	M=3.5
	0.5	0.02	0.02	4		0.5	0.03	0.06	4
Rsd 0.3s	24ph/19stn	Dmin 6km	Az.gap 57°		Rsd 0.2s	15ph/13stn	Dmin 29km	Az.gap 269°	
Corr. -0.527	17M/15stn	Msd 0.3	7↑ 5↓		Corr. -0.255	8M/8stn	Msd 0.3	1↑	
96/12516					96/12612				
DEC 11 0000 48.2s	39.11S	174.82E	211km	M=3.9	DEC 14 1153 52.0s	43.50S	172.76E	12km	M=3.5
	0.8	0.04	0.03	6		0.2	0.01	0.02	R
Rsd 0.2s	19ph/17stn	Dmin 50km	Az.gap 158°		Rsd 0.2s	14ph/9stn	Dmin 25km	Az.gap 173°	
Corr. -0.204	11M/10stn	Msd 0.2	1↑		Corr. -0.226	11M/8stn	Msd 0.2		
					Felt Christchurch (110).				
96/12518					96/12614				
DEC 11 0311 02.4s	40.89S	175.73E	25km	M=3.6	DEC 14 1524 55.1s	36.57S	177.04E	209km	M=3.5
	0.2	0.01	0.01	1		0.2	0.05	0.02	4
Rsd 0.2s	19ph/16stn	Dmin 28km	Az.gap 179°		Rsd 0.1s	5ph/3stn	Dmin 188km	Az.gap 329°	
Corr. -0.103	26M/21stn	Msd 0.3	1↓		Corr. 0.022	4M/4stn	Msd 0.2		
96/12523					96/12617				
DEC 11 0833 27.6s	40.02S	173.88E	213km	M=3.8	DEC 14 1916 51.1s	42.26S	172.66E	5km	M=3.6
	0.4	0.01	0.02	4		0.1	0.01	0.01	R
Rsd 0.2s	27ph/25stn	Dmin 76km	Az.gap 137°		Rsd 0.2s	20ph/17stn	Dmin 59km	Az.gap 76°	
Corr. 0.039	14M/14stn	Msd 0.3	1↓		Corr. -0.107	8M/5stn	Msd 0.4	2↑ 2↓	
96/12526					96/12645				
DEC 11 0931 58.4s	42.31S	172.68E	5km	M=4.6	DEC 15 2313 16.4s	40.31S	178.80E	12km	M=5.5
	0.2	0.01	0.01	R		0.7	0.03	0.06	R
Rsd 0.2s	21ph/18stn	Dmin 63km	Az.gap 81°		Rsd 0.6s	44ph/37stn	Dmin 200km	Az.gap 235°	
Corr. -0.379	21M/11stn	Msd 0.2	3↑ 2↓		Corr. -0.763	29M/15stn	Msd 0.3	3↑ 10↓	

96/12656					96/12740				
DEC 16 0928 18.0s	36.42S	179.39W	12km	M=4.5	DEC 20 0145 30.8s	37.40S	179.08E	86km	M=3.6
	0.5	0.04	0.03	R		0.3	0.03	0.15	13
Rsd 0.2s	13ph/9stn	Dmin 278km	Az.gap 329°		Rsd 0.1s	7ph/4stn	Dmin 72km	Az.gap 322°	
Corr. -0.085	26M/19stn	Msd 0.3			Corr. -0.726	6M/4stn	Msd 0.3		
96/12675					96/12745				
DEC 16 2225 47.4s	40.91S	176.88E	12km	M=4.2	DEC 20 0917 37.7s	45.42S	167.08E	86km	M=3.8
	0.4	0.02	0.03	R		0.7	0.03	0.05	5
Rsd 0.3s	23ph/16stn	Dmin 104km	Az.gap 204°		Rsd 0.3s	9ph/7stn	Dmin 8km	Az.gap 284°	
Corr. -0.302	34M/29stn	Msd 0.3	1↑ 5↓		Corr. 0.267	10M/5stn	Msd 0.1	3↑ 2↓	
96/12687					96/12750				
DEC 17 1356 27.5s	37.88S	176.74E	142km	M=3.8	DEC 20 1544 49.1s	39.49S	175.66E	30km	M=4.0
	0.3	0.02	0.01	3		0.1	0.01	0.02	1
Rsd 0.2s	18ph/15stn	Dmin 13km	Az.gap 166°		Rsd 0.2s	28ph/25stn	Dmin 25km	Az.gap 112°	
Corr. -0.348	8M/8stn	Msd 0.2	3↑ 1↓		Corr. 0.641	32M/27stn	Msd 0.3	1↑	
					Felt Moawhango (58) and Marton (61), MM4.				
96/12691					96/12753				
DEC 17 2139 29.7s	46.16S	166.92E	116km	M=3.9	DEC 20 1653 24.1s	36.42S	179.55W	12km	M=4.0
	0.4	0.04	0.03	4		0.1	0.01	0.01	R
Rsd 0.2s	12ph/7stn	Dmin 79km	Az.gap 288°		Rsd 0.0s	5ph/3stn	Dmin 232km	Az.gap 345°	
Corr. 0.427	15M/8stn	Msd 0.2	2↑ 1↓		Corr. -0.831	5M/3stn	Msd 0.1		
96/12709					96/12762				
DEC 18 1124 39.9s	36.55S	177.83E	160km	M=4.1	DEC 21 0753 54.4s	40.12S	174.40E	104km	M=3.6
	0.8	0.06	0.04	12		0.3	0.01	0.01	3
Rsd 0.4s	9ph/6stn	Dmin 124km	Az.gap 239°		Rsd 0.2s	29ph/24stn	Dmin 85km	Az.gap 104°	
Corr. 0.404	11M/7stn	Msd 0.3			Corr. 0.056	14M/12stn	Msd 0.3	5↑ 2↓	
96/12718					96/12768				
DEC 18 1837 00.3s	36.34S	177.99E	33km	M=3.8	DEC 21 1004 09.8s	37.24S	177.31E	188km	M=4.0
	2.0	0.14	0.08	R		1.1	0.05	0.04	10
Rsd 0.4s	5ph/4stn	Dmin 143km	Az.gap 329°		Rsd 0.4s	14ph/11stn	Dmin 97km	Az.gap 229°	
Corr. -0.449	8M/4stn	Msd 0.3			Corr. 0.085	13M/10stn	Msd 0.2		
96/12720					96/12771				
DEC 18 2021 56.4s	40.22S	174.98E	12km	M=3.8	DEC 21 1218 47.8s	36.14S	179.87E	167km	M=4.2
	0.1	0.01	0.01	R		0.3	0.04	0.05	3
Rsd 0.4s	31ph/27stn	Dmin 71km	Az.gap 101°		Rsd 0.1s	7ph/5stn	Dmin 214km	Az.gap 350°	
Corr. -0.052	27M/21stn	Msd 0.4	1↑		Corr. -0.875	7M/4stn	Msd 0.2		
96/12725					96/12772				
DEC 19 0412 47.3s	40.91S	175.45E	22km	M=3.7	DEC 21 1243 39.4s	36.22S	179.95E	183km	M=4.1
	0.1	0.01	0.01	1		0.2	0.03	0.08	5
Rsd 0.1s	25ph/19stn	Dmin 28km	Az.gap 127°		Rsd 0.0s	7ph/4stn	Dmin 212km	Az.gap 349°	
Corr. -0.197	24M/20stn	Msd 0.3	1↑ 2↓		Corr. -0.830	8M/5stn	Msd 0.3		
Felt Masterton (66).					96/12773				
96/12731					96/12774				
DEC 19 1036 45.3s	38.79S	175.99E	120km	M=3.6	DEC 21 1255 26.1s	36.77S	177.22E	199km	M=4.4
	0.4	0.01	0.02	4		0.8	0.04	0.04	9
Rsd 0.2s	18ph/14stn	Dmin 14km	Az.gap 88°		Rsd 0.2s	13ph/12stn	Dmin 133km	Az.gap 205°	
Corr. -0.211	14M/12stn	Msd 0.3			Corr. 0.144	16M/13stn	Msd 0.2	1↓	
96/12737					96/12774				
DEC 19 2247 30.7s	36.35S	179.77W	12km	M=4.0	DEC 21 1257 25.1s	36.31S	179.93E	181km	M=4.3
	0.4	0.05	0.04	R		0.5	0.08	0.12	5
Rsd 0.1s	6ph/3stn	Dmin 221km	Az.gap 346°		Rsd 0.1s	8ph/6stn	Dmin 203km	Az.gap 348°	
Corr. -0.680	5M/3stn	Msd 0.3			Corr. -0.917	5M/3stn	Msd 0.2		
					Poor station coverage.				

96/12786					96/12853				
DEC 21 2338 53.2s 40.36S 174.69E	98km	M=3.5			DEC 23 1014 20.4s 37.62S 177.14E	159km	M=3.6		
	0.1	0.00	0.01	2		1.2	0.05	0.04	11
Rsd 0.1s	27ph/22stn	Dmin 59km	Az.gap 97°		Rsd 0.5s	10ph/7stn	Dmin 102km	Az.gap 190°	
Corr. 0.021	13M/11stn	Msd 0.3	1↓		Corr. 0.054	6M/5stn	Msd 0.2		
96/12788					96/12855				
DEC 22 0020 57.6s 38.48S 175.90E	165km	M=3.7			DEC 23 1121 17.9s 38.12S 176.10E	191km	M=3.7		
	0.4	0.01	0.01	3		1.1	0.06	0.08	18
Rsd 0.1s	23ph/19stn	Dmin 22km	Az.gap 73°		Rsd 0.3s	15ph/12stn	Dmin 178km	Az.gap 222°	
Corr. -0.442	18M/15stn	Msd 0.4	1↑		Corr. -0.904	11M/10stn	Msd 0.2	1↓	
					Poor station coverage.				
96/12800					96/12910				
DEC 22 0633 07.4s 45.03S 167.48E	95km	M=3.5			DEC 24 2232 35.8s 37.58S 179.00E	12km	M=3.6		
	0.4	0.02	0.02	4		0.5	0.02	0.03	R
Rsd 0.2s	12ph/7stn	Dmin 55km	Az.gap 197°		Rsd 0.2s	7ph/4stn	Dmin 61km	Az.gap 284°	
Corr. -0.060	10M/7stn	Msd 0.2	1↑ 2↓		Corr. 0.016	6M/4stn	Msd 0.2		
96/12803					96/12952				
DEC 22 0856 19.2s 39.50S 174.38E	206km	M=4.4			DEC 25 1154 14.2s 36.70S 177.50E	159km	M=4.7		
	0.5	0.02	0.02	5		0.5	0.04	0.03	6
Rsd 0.3s	35ph/30stn	Dmin 35km	Az.gap 75°		Rsd 0.1s	17ph/14stn	Dmin 123km	Az.gap 238°	
Corr. -0.149	22M/16stn	Msd 0.3	4↑ 1↓		Corr. 0.001	22M/16stn	Msd 0.3		
96/12818					96/12953				
DEC 22 1711 42.5s 42.93S 171.91E	5km	M=4.7			DEC 25 1156 05.0s 38.75S 175.50E	175km	M=3.7		
	0.1	0.01	0.01	R		0.3	0.02	0.01	2
Rsd 0.2s	18ph/12stn	Dmin 34km	Az.gap 96°		Rsd 0.1s	24ph/20stn	Dmin 27km	Az.gap 77°	
Corr. -0.175	20M/11stn	Msd 0.2	3↑ 3↓		Corr. 0.011	15M/15stn	Msd 0.3		
96/12824					96/12984				
DEC 22 1844 24.1s 36.05S 179.92W	12km	M=4.0			DEC 26 0254 39.3s 38.18S 176.36E	158km	M=3.6		
	0.4	0.04	0.05	R		1.9	0.04	0.13	13
Rsd 0.1s	6ph/3stn	Dmin 234km	Az.gap 350°		Rsd 0.1s	9ph/9stn	Dmin 65km	Az.gap 319°	
Corr. -0.744	4M/3stn	Msd 0.3			Corr. 0.407	5M/5stn	Msd 0.2		
96/12826					96/13028				
DEC 22 1921 46.0s 40.02S 175.71E	65km	M=5.3			DEC 26 1737 48.5s 35.23S 178.95E	249km	M=4.7		
	0.2	0.01	0.01	4		0.4	0.05	0.03	8
Rsd 0.2s	41ph/37stn	Dmin 66km	Az.gap 121°		Rsd 0.1s	18ph/17stn	Dmin 269km	Az.gap 326°	
Corr. -0.037	8M/4stn	Msd 0.2	4↑ 2↓		Corr. -0.157	18M/15stn	Msd 0.2		
Felt Taranaki (47) to Wellington (68), MM4.					96/13043				
96/12835					96/13076				
DEC 22 2341 46.6s 45.23S 167.33E	113km	M=3.6			DEC 26 2301 31.0s 39.17S 175.25E	137km	M=3.8		
	0.8	0.06	0.04	6		0.3	0.01	0.01	2
Rsd 0.5s	9ph/5stn	Dmin 30km	Az.gap 222°		Rsd 0.2s	28ph/21stn	Dmin 18km	Az.gap 65°	
Corr. 0.060	5M/4stn	Msd 0.4	2↑ 2↓		Corr. -0.101	6M/5stn	Msd 0.3	1↑	
96/12846					96/13080				
DEC 23 0351 32.3s 37.40S 176.54E	217km	M=4.4			DEC 27 1209 29.0s 37.84S 176.72E	143km	M=3.5		
	0.3	0.03	0.01	3		0.5	0.05	0.09	15
Rsd 0.1s	12ph/9stn	Dmin 97km	Az.gap 150°		Rsd 0.2s	7ph/4stn	Dmin 142km	Az.gap 242°	
Corr. 0.861	18M/14stn	Msd 0.2	1↑ 3↓		Corr. -0.927	3M/3stn	Msd 0.2		
96/12847					Poor station coverage.				
DEC 23 0403 15.4s 38.47S 175.77E	189km	M=4.0							
	1.3	0.04	0.04	12					
Rsd 0.4s	16ph/13stn	Dmin 80km	Az.gap 160°						
Corr. -0.521	17M/14stn	Msd 0.2							

96/13093					96/13200				
DEC 27 1759 46.1s 44.99S 166.91E 12km M=3.7	DEC 29 1503 53.9s 43.14S 173.25E 20km M=4.2								
0.5 0.02 0.03 R	0.1 0.00 0.00 1								
Rsd 0.3s 12ph/7stn Dmin 56km Az.gap 249°	Rsd 0.1s 19ph/16stn Dmin 80km Az.gap 174°								
Corr. -0.239 11M/7stn Msd 0.2 1↑ 3↓	Corr. -0.550 14M/8stn Msd 0.2 2↑ 4↓								
96/13113					96/13209				
DEC 28 0447 55.1s 40.94S 175.49E 24km M=3.7	DEC 30 0022 28.8s 42.55S 173.76E 20km M=4.2								
0.1 0.01 0.01 2	0.2 0.01 0.01 1								
Rsd 0.2s 24ph/19stn Dmin 24km Az.gap 85°	Rsd 0.1s 25ph/17stn Dmin 23km Az.gap 169°								
Corr. -0.428 21M/19stn Msd 0.3 1↑	Corr. -0.657 10M/6stn Msd 0.4 5↑ 9↓								
96/13127					96/13217				
DEC 28 0951 04.1s 38.23S 175.96E 211km M=4.5	DEC 30 1231 29.0s 38.96S 176.22E 70km M=3.7								
0.3 0.02 0.02 3	0.3 0.02 0.01 4								
Rsd 0.2s 26ph/21stn Dmin 21km Az.gap 104°	Rsd 0.2s 13ph/10stn Dmin 13km Az.gap 158°								
Corr. -0.424 14M/13stn Msd 0.3 4↑ 4↓	Corr. -0.102 1M/1stn Msd 0.0 1↑ 1↓								
96/13139					96/13219				
DEC 28 1228 41.0s 35.16S 179.12E 187km M=4.0	DEC 30 1413 54.8s 38.21S 176.06E 197km M=3.5								
0.9 0.12 0.08 25	0.6 0.02 0.02 6								
Rsd 0.2s 10ph/9stn Dmin 280km Az.gap 327°	Rsd 0.2s 12ph/11stn Dmin 59km Az.gap 150°								
Corr. -0.310 8M/7stn Msd 0.3	Corr. -0.100 6M/6stn Msd 0.2								
96/13156					96/13224				
DEC 28 1803 53.8s 38.18S 175.84E 202km M=4.4	DEC 30 1953 38.9s 45.19S 166.77E 12km M=3.6								
0.3 0.01 0.01 2	0.4 0.02 0.02 R								
Rsd 0.1s 26ph/22stn Dmin 31km Az.gap 101°	Rsd 0.2s 13ph/7stn Dmin 43km Az.gap 273°								
Corr. 0.257 17M/15stn Msd 0.2	Corr. 0.026 11M/7stn Msd 0.2 1↓								
96/13161					96/13242				
DEC 28 1935 44.0s 38.76S 175.18E 242km M=3.6	DEC 31 0724 59.6s 35.62S 179.58E 131km M=4.4								
0.4 0.02 0.04 3	0.8 0.08 0.06 16								
Rsd 0.1s 17ph/14stn Dmin 43km Az.gap 154°	Rsd 0.2s 11ph/10stn Dmin 247km Az.gap 328°								
Corr. 0.319 11M/11stn Msd 0.2	Corr. 0.405 5M/3stn Msd 0.3								
96/13168					96/13254				
DEC 28 2209 44.9s 40.34S 176.89E 12km M=3.5	DEC 31 1310 25.0s 39.82S 174.06E 150km M=3.8								
0.5 0.01 0.03 R	0.4 0.02 0.04 4								
Rsd 0.2s 9ph/6stn Dmin 66km Az.gap 267°	Rsd 0.2s 26ph/21stn Dmin 110km Az.gap 189°								
Corr. -0.743 3M/3stn Msd 0.1	Corr. -0.778 10M/10stn Msd 0.3 4↑ 1↓								
96/13185					96/13268				
DEC 29 0640 41.5s 38.52S 175.45E 5km M=3.8	DEC 31 2031 59.1s 39.79S 174.61E 103km M=4.2								
0.1 0.01 0.01 R	0.4 0.01 0.01 5								
Rsd 0.4s 25ph/18stn Dmin 32km Az.gap 80°	Rsd 0.2s 26ph/24stn Dmin 67km Az.gap 86°								
Corr. 0.124 31M/25stn Msd 0.4 6↑ 1↓	Corr. -0.493 12M/11stn Msd 0.3 4↑ 5↓								
Felt Waihora Rd (40) MM4.									

LISTS OF ORIGINS AND MAGNITUDE DETERMINATIONS

HIGHER MAGNITUDE EARTHQUAKES

A chronological list of 1996 New Zealand earthquakes of $M_L \geq 5.0$ follows. A reference number at the beginning of each entry identifies the origin with the instrumental data summary, and also with the listing of non-instrumental data (if there is any) that appears in a later section.

The letter "R" following a depth indicates that the depth was restricted to some likely value because the data did not provide sufficient constraint for the depth to be determined by calculation. Choice of the depth of restriction is usually made on the basis of the crustal phases observed or the predominant depth of shallow earthquakes in the epicentral area. (For sub-crustal earthquakes, depth restriction is seldom necessary.)

The letter "G" after a depth shows that the depth was restricted on the basis of information that could not be used by the location program, such as macroseismic information, overseas PKP observations etc.

The letter "F" following a magnitude indicates that at least one report of the earthquake being felt has been received by the Observatory.

In the following table, Rsd is as defined on page 34 and NP phases from NS recording stations have been used to determine the origins.

NUM	DATE	TIME	LAT	LONG	DEP	MAG	Rsd	NP	NS
2279	FEB 28	1423 10.9	45.06S	167.41E	114	6.2F	0.2	18	14
3509	MAR 22	0938 56.1	44.79S	167.17E	5R	5.1F	0.3	19	14
4748	APR 22	1556 32.0	37.24S	176.83E	227	5.0	0.2	24	22
4938	APR 25	1620 38.8	37.86S	179.80E	12R	5.2	0.1	28	26
5323	MAY 05	0013 25.0	36.57S	177.60E	234	5.4	0.1	23	17
6004	MAY 26	1013 2.0	39.03S	174.96E	218	5.8F	0.2	55	42
6170	MAY 31	2331 13.9	40.68S	175.39E	36	5.1F	0.2	37	34
6712	JUN 16	0056 40.7	36.29S	179.99E	33R	5.0	0.3	12	11
6951	JUN 20	1730 11.0	45.19S	167.37E	75	5.1F	0.2	14	9
7094	JUN 27	0334 39.7	38.43S	177.50E	78	5.3F	0.2	17	12
7601	JUL 09	2136 22.4	41.80S	172.71E	82	5.0F	0.2	26	19
8545	AUG 05	1006 42.2	37.92S	176.43E	187	5.1	0.2	36	30
8753	AUG 13	0941 41.8	34.77S	179.60E	212	5.9	0.2	21	20
9187	AUG 29	0447 2.4	42.49S	172.79E	10	5.7F	0.1	22	17
9413	SEP 04	2351 26.6	42.29S	174.89E	33R	5.3F	0.1	23	20
9673	SEP 13	0316 48.0	38.44S	175.87E	154	5.1	0.2	42	34
9880	SEP 19	1216 34.4	42.48S	172.82E	11	5.8F	0.2	24	20
10175	SEP 25	1035 17.8	39.06S	174.91E	213	6.4F	0.2	36	30
10477	OCT 04	2239 3.8	37.07S	177.23E	207	5.4	0.1	28	23
10514	OCT 05	2121 36.3	40.37S	176.49E	52	5.1F	0.1	43	38
11090	OCT 25	1028 29.8	38.67S	175.90E	154	5.4	0.2	41	33
11451	NOV 05	0941 34.4	31.16S	180.00W	369R	7.3F	1.8	25	23
11746	NOV 12	0733 52.0	38.87S	175.11E	211	5.0	0.2	40	32
12645	DEC 15	2313 16.4	40.31S	178.80E	12R	5.5	0.6	44	37
12826	DEC 22	1921 46.0	40.02S	175.71E	65	5.3F	0.2	41	37

WELLINGTON AREA SEISMICITY

Because of its close station spacing and the relative ease with which stations can be reached when repairs or adjustments are necessary, the Wellington Network can be relied on to furnish enough data for determination of earthquake origins in its neighbourhood from smaller events than those needed to achieve the same accuracy in other parts of the country. The following list includes all earthquakes of magnitude (M_L) 2.0 or more in the area surrounding Wellington, and includes the earthquakes of magnitude 3.5 or more within the area, which were listed on earlier pages.

The location of earthquakes in the neighbourhood of Wellington is no longer performed separately from the location of regional earthquakes as was done in the past.

The old practice sometimes resulted in earthquakes having two listed origins, one arrived at from use of National Network data and a regional velocity model, and the other from Wellington Network data and a local model. In current practice the local model is merged into the regional model. A map of these epicentres and a cross-section showing their distribution in depth appears in the final section of this Report.

In the following table, Rsd is as defined on page 34 and NP phases from NS recording stations have been used to determine the origins.

The regional velocity model and its boundaries are listed in the table on page 29.

NUM	DATE	TIME	LAT	LONG	DEP	MAG	Rsd	NP	NS
007	JAN 01	0232 41.5	40.84S	175.16E	27	2.6	0.3	21	14
009	JAN 01	0313 49.0	40.78S	174.23E	58	2.0	0.3	9	6
013	JAN 01	0519 12.7	41.58S	174.42E	18	2.1	0.2	14	7
018	JAN 01	0631 26.3	41.49S	173.90E	44	2.6	0.1	16	10
021	JAN 01	0755 26.7	41.04S	174.57E	38	2.8	0.2	23	15
028	JAN 01	1030 4.3	41.24S	174.14E	49	2.4	0.1	12	8
029	JAN 01	1147 15.1	40.65S	174.81E	31	2.7	0.3	29	20
031	JAN 01	1331 2.7	41.44S	175.43E	26	2.2	0.2	18	10
038	JAN 01	1651 28.1	41.68S	174.19E	12R	2.6	0.3	17	14
039	JAN 01	1656 37.0	41.68S	174.18E	12R	2.5	0.3	17	15
042	JAN 01	1800 55.0	41.69S	174.19E	12R	2.7	0.3	17	14
047	JAN 01	2141 30.1	40.91S	175.56E	28	2.1	0.2	7	6
084	JAN 03	0043 28.8	41.06S	175.21E	26	2.5	0.1	14	8
089	JAN 03	0553 41.0	40.87S	174.76E	12R	3.0	0.3	23	17
116	JAN 04	0037 25.1	40.95S	174.10E	57	2.5	0.2	12	6
118	JAN 04	0500 28.6	41.64S	175.32E	11	2.2	0.3	15	11
121	JAN 04	0729 35.4	41.64S	175.39E	24	4.2	0.1	22	17
122	JAN 04	0732 25.1	41.59S	175.34E	18	2.2	0.3	15	9
123	JAN 04	0737 22.0	41.56S	175.33E	19	2.1	0.3	13	9
124	JAN 04	0742 41.4	41.54S	175.33E	21	2.4	0.3	16	12
127	JAN 04	0818 16.1	41.65S	175.34E	9	2.0	0.2	9	6
128	JAN 04	0833 5.0	41.57S	175.33E	21	2.1	0.3	16	10
131	JAN 04	0931 19.5	40.69S	175.51E	29	2.4	0.3	15	9
135	JAN 04	1028 15.0	41.64S	175.33E	22	3.4	0.2	23	14
136	JAN 04	1043 23.5	41.64S	175.37E	22	2.8	0.3	16	12

NUM	DATE	TIME	LAT	LONG	DEP	MAG	Rsd	NP	NS
138	JAN 04	1121 0.6	41.61S	174.01E	42	2.5	0.3	18	12
139	JAN 04	1244 5.2	41.56S	175.34E	21	2.5	0.3	17	11
140	JAN 04	1336 0.8	41.27S	175.25E	27	2.7	0.2	17	12
145	JAN 04	1551 21.7	41.55S	175.34E	23	2.7	0.3	14	11
155	JAN 05	0001 11.4	41.54S	175.33E	21	2.3	0.4	14	10
156	JAN 05	0007 23.2	40.91S	175.73E	28	2.2	0.2	11	8
173	JAN 05	0728 17.4	41.55S	175.30E	17	2.0	0.4	9	7
206	JAN 05	2139 50.2	41.63S	174.67E	31	2.8	0.2	16	13
209	JAN 05	2235 43.0	41.63S	174.13E	25	2.4	0.3	13	11
213	JAN 05	2328 6.0	41.53S	175.33E	20	2.2	0.3	12	9
218	JAN 06	0118 38.7	40.69S	174.56E	35	2.5	0.2	12	10
219	JAN 06	0201 22.1	40.98S	175.49E	22	3.1	0.3	21	18
226	JAN 06	0846 16.2	40.59S	175.68E	30	2.4	0.3	13	12
229	JAN 06	1013 36.4	41.51S	175.33E	21	2.4	0.4	11	8
234	JAN 06	1054 11.7	41.75S	173.75E	32	2.3	0.2	9	4
242	JAN 06	1406 29.5	41.06S	174.42E	63	2.3	0.1	12	9
253	JAN 06	1756 10.2	40.63S	175.83E	51	2.2	0.2	6	3
257	JAN 06	2208 9.5	40.97S	175.49E	26	2.2	0.1	15	10
258	JAN 06	2211 2.7	41.64S	175.32E	5R	2.0	0.2	11	8
261	JAN 06	2304 52.6	40.89S	174.77E	8	2.6	0.2	17	12
268	JAN 07	0322 0.7	41.03S	175.28E	13	2.5	0.2	16	12
280	JAN 07	0812 5.5	41.09S	175.48E	30	2.0	0.1	12	9
289	JAN 07	1539 4.6	40.82S	174.95E	35	2.2	0.2	12	9
291	JAN 07	1616 8.5	41.33S	174.62E	29	2.3	0.1	13	11
294	JAN 07	1710 8.1	41.40S	174.55E	28	2.7	0.2	22	15
304	JAN 07	2150 50.8	40.85S	174.71E	50	2.4	0.1	10	6
308	JAN 07	2227 28.0	41.33S	174.03E	55	2.8	0.2	24	17
317	JAN 08	0707 54.6	40.51S	173.97E	84	2.7	0.3	17	12
328	JAN 08	1528 28.5	40.68S	173.94E	83	2.1	0.1	11	8
340	JAN 08	1944 28.3	40.55S	174.88E	62	2.0	0.1	6	5
342	JAN 08	1945 30.9	41.56S	175.34E	19	2.4	0.2	16	11
343	JAN 08	2006 25.6	40.63S	175.89E	22	2.1	0.2	13	10
356	JAN 09	0106 48.0	41.16S	174.55E	34	2.6	0.1	19	14
357	JAN 09	0131 51.6	40.79S	175.05E	14	2.6	0.2	22	15
366	JAN 09	0757 29.5	41.60S	174.31E	12R	2.5	0.3	17	14
369	JAN 09	0915 59.2	41.54S	175.32E	20	2.2	0.3	13	11
399	JAN 09	2327 57.4	41.64S	175.39E	23	3.3	0.2	22	17
410	JAN 10	0554 42.4	41.56S	175.32E	19	2.2	0.3	16	11
411	JAN 10	0625 17.4	41.56S	175.34E	20	2.3	0.3	15	10
417	JAN 10	0759 48.3	40.55S	174.13E	89	2.4	0.2	15	9
419	JAN 10	0820 27.4	41.56S	175.33E	19	2.4	0.3	15	10
431	JAN 10	1213 55.9	40.55S	174.75E	50	2.2	0.1	9	7
432	JAN 10	1412 27.8	40.54S	174.67E	30	2.0	0.2	10	7
445	JAN 10	2051 32.1	41.32S	174.01E	56	3.8F	0.2	32	22
447	JAN 11	0022 33.7	41.44S	174.02E	58	2.4	0.2	13	7

NUM	DATE	TIME	LAT	LONG	DEP	MAG	Rsd	NP	NS
464	JAN 11	1408 14.8	41.40S	175.30E	15	2.0	0.2	18	11
487	JAN 12	0028 17.0	40.58S	173.96E	70	2.6	0.2	15	12
488	JAN 12	0142 33.4	41.59S	174.16E	14	2.0	0.1	13	8
492	JAN 12	0508 51.1	41.63S	175.34E	21	2.8	0.3	20	14
496	JAN 12	1027 55.4	41.42S	173.71E	76	2.7	0.2	17	12
513	JAN 12	2028 12.1	40.88S	175.67E	26	2.1	0.1	6	5
521	JAN 13	0026 8.5	41.21S	174.68E	51	2.6	0.1	11	6
537	JAN 13	1358 26.4	40.61S	174.59E	19	2.2	0.2	11	8
546	JAN 13	2228 48.5	41.14S	173.98E	51	2.3	0.1	10	7
550	JAN 14	0116 55.2	40.67S	174.07E	81	2.1	0.2	13	7
641	JAN 16	1547 49.3	41.61S	174.98E	31	2.9	0.1	26	17
651	JAN 16	1821 39.5	40.58S	175.72E	30	2.3	0.1	17	12
660	JAN 17	0035 16.1	40.70S	175.50E	29	2.4	0.1	12	10
661	JAN 17	0752 13.1	41.53S	175.32E	15	2.5	0.3	12	11
673	JAN 17	1736 14.5	40.66S	174.83E	109	2.4	0.1	7	3
690	JAN 18	1303 2.6	40.56S	173.52E	143	3.2	0.3	20	15
692	JAN 18	1502 1.9	41.81S	174.22E	12	2.2	0.3	17	12
707	JAN 19	0313 25.6	40.64S	175.51E	30	2.0	0.2	11	7
708	JAN 19	0400 30.0	41.88S	174.74E	30	2.5	0.1	12	7
730	JAN 20	0433 41.6	40.90S	175.80E	30	2.2	0.2	13	9
733	JAN 20	0540 59.0	40.90S	175.78E	29	2.3	0.2	11	9
747	JAN 20	1554 16.0	41.07S	175.48E	8	2.5	0.2	17	14
751	JAN 20	1808 5.1	40.95S	175.42E	24	2.3	0.2	13	11
752	JAN 20	1808 19.6	40.95S	175.41E	20	2.8	0.3	15	11
753	JAN 20	1810 51.3	40.95S	175.41E	22	2.2	0.2	11	9
756	JAN 20	1853 8.2	41.59S	174.99E	31	2.4	0.1	12	10
765	JAN 21	0303 37.2	40.90S	175.66E	29	2.2	0.2	13	10
777	JAN 21	0656 20.2	40.61S	175.32E	32	2.3	0.2	16	9
778	JAN 21	0812 35.6	40.73S	174.59E	37	2.1	0.2	12	7
781	JAN 21	0949 6.7	41.15S	175.83E	33	2.1	0.2	11	8
788	JAN 21	1312 48.3	40.96S	175.64E	24	2.1	0.1	14	10
791	JAN 21	1441 17.9	41.02S	174.67E	33	2.7	0.2	26	20
826	JAN 22	0949 46.5	40.71S	174.74E	39	2.5	0.2	15	10
839	JAN 22	1946 0.2	41.27S	175.34E	20	2.5	0.1	18	12
841	JAN 22	2223 52.5	40.75S	174.48E	69	2.6	0.1	11	7
854	JAN 23	1103 42.4	41.46S	174.24E	17	2.7	0.3	22	17
868	JAN 23	1632 19.2	40.78S	175.10E	29	2.5	0.2	13	11
875	JAN 23	2224 16.8	40.89S	175.37E	32	2.0	0.1	10	6
880	JAN 24	0308 36.0	41.00S	174.90E	30	3.2	0.2	18	15
894	JAN 24	1055 0.1	41.60S	174.33E	6	2.5	0.3	19	14
898	JAN 24	1536 56.7	40.54S	174.28E	67	2.1	0.2	10	6
908	JAN 24	2131 46.5	41.15S	174.68E	54	2.6	0.2	10	5
915	JAN 25	0626 40.6	40.60S	173.57E	106	2.7	0.2	9	5
921	JAN 25	0958 49.8	41.52S	175.33E	20	2.3	0.3	14	9
959	JAN 27	0143 51.9	41.28S	175.31E	26	3.4	0.1	22	16

NUM	DATE	TIME	LAT	LONG	DEP	MAG	Rsd	NP	NS
963	JAN 27	0416 29.7	40.90S	175.90E	31	2.5	0.3	10	8
972	JAN 27	1005 46.8	40.89S	175.81E	30	2.5	0.2	12	10
988	JAN 27	1553 58.9	41.26S	174.81E	29	3.6F	0.2	31	23
1002	JAN 28	0318 10.3	40.90S	175.63E	29	2.1	0.2	15	9
1009	JAN 28	0622 34.1	40.55S	175.22E	33	2.3	0.2	7	6
1011	JAN 28	0654 7.8	40.88S	175.12E	33	2.6	0.2	16	13
1016	JAN 28	0941 42.5	40.52S	173.82E	102	2.7	0.2	16	14
1031	JAN 28	2240 2.9	40.88S	175.22E	22	2.3	0.3	15	8
1042	JAN 29	0558 20.8	41.58S	173.54E	67	2.8	0.3	21	15
1061	JAN 29	1714 50.8	41.37S	173.66E	84	2.6	0.3	20	12
1069	JAN 29	2009 10.3	40.97S	174.61E	53	2.1	0.1	7	5
1071	JAN 29	2043 45.4	40.78S	173.58E	97	2.7	0.2	17	11
1073	JAN 29	2216 57.5	40.94S	174.48E	65	2.2	0.1	8	7
1087	JAN 30	0739 25.8	41.48S	174.28E	33R	2.7	0.2	19	14
1104	JAN 30	1853 25.8	41.02S	174.53E	39	2.6	0.1	17	15
1108	JAN 30	2151 41.7	41.70S	174.21E	28	3.5	0.3	34	21
1109	JAN 30	2242 38.8	41.67S	174.20E	29	2.5	0.2	13	11
1111	JAN 31	0203 55.4	41.64S	174.64E	28	2.9	0.2	25	18
1132	JAN 31	1604 56.4	40.98S	174.07E	59	2.2	0.3	14	8
1140	JAN 31	1929 23.7	40.83S	174.73E	42	2.1	0.1	10	7
1151	JAN 31	2341 45.7	40.86S	175.76E	29	2.0	0.1	7	5
1159	FEB 01	0130 43.1	41.32S	174.81E	22	2.0	0.1	13	9
1167	FEB 01	0419 29.6	41.63S	174.60E	27	2.0	0.1	10	6
1172	FEB 01	0523 44.8	41.74S	174.21E	11	2.8	0.3	23	19
1175	FEB 01	0558 12.4	41.11S	174.88E	28	2.4	0.1	14	11
1181	FEB 01	0846 49.4	40.92S	174.94E	35	2.1	0.1	12	9
1182	FEB 01	0857 53.3	41.46S	173.97E	46	3.4F	0.2	29	23
1192	FEB 01	1333 33.9	40.86S	174.67E	34	2.1	0.2	13	10
1210	FEB 02	0107 53.3	40.59S	174.65E	30	2.0	0.1	8	5
1214	FEB 02	0359 39.4	41.31S	173.83E	79	2.6	0.2	9	7
1237	FEB 02	1853 31.9	40.67S	175.78E	27	3.6	0.3	25	20
1239	FEB 02	2008 31.5	41.22S	175.00E	31	2.3	0.1	12	10
1244	FEB 02	2302 46.2	40.51S	175.91E	42	2.9	0.1	13	11
1245	FEB 02	2345 16.0	40.66S	174.48E	71	2.4	0.1	5	4
1246	FEB 03	0215 11.7	41.33S	174.72E	50	2.5	0.1	13	10
1258	FEB 03	0840 31.4	40.76S	174.91E	33	2.4	0.1	12	9
1261	FEB 03	0941 50.0	40.58S	174.29E	62	2.1	0.2	9	5
1268	FEB 03	1515 38.7	41.30S	175.18E	24	2.3	0.1	13	10
1269	FEB 03	1552 43.1	41.74S	173.68E	21	2.6	0.2	7	4
1270	FEB 03	1610 51.4	40.63S	174.81E	29	2.0	0.1	7	6
1275	FEB 03	2011 5.6	40.57S	174.64E	30	2.0	0.1	8	6
1276	FEB 03	2015 56.2	41.28S	174.83E	29	2.1	0.1	11	8
1277	FEB 03	2102 6.6	41.61S	174.28E	5R	2.5	0.3	16	14
1292	FEB 04	1321 39.1	41.68S	174.33E	20	2.4	0.2	16	12
1293	FEB 04	1347 37.6	41.22S	174.51E	34	2.6	0.1	13	11

NUM	DATE	TIME	LAT	LONG	DEP	MAG	Rsd	NP	NS
1304	FEB 05	0045 6.8	41.36S	174.66E	19	2.2	0.2	14	10
1306	FEB 05	0102 23.7	41.52S	175.46E	30	2.4	0.1	14	10
1323	FEB 05	0826 21.9	40.86S	174.76E	17	2.1	0.2	9	5
1331	FEB 05	1718 42.8	40.53S	173.87E	119	4.1	0.2	42	32
1332	FEB 05	1720 48.1	41.61S	175.33E	17	2.0	0.3	15	9
1351	FEB 06	0152 51.9	41.29S	175.31E	29	2.1	0.1	14	10
1356	FEB 06	0413 23.4	41.77S	173.55E	45	2.7	0.3	20	13
1364	FEB 06	0555 33.9	41.96S	173.99E	18	2.8	0.3	16	13
1369	FEB 06	0722 0.4	40.55S	174.00E	113	2.5	0.1	9	6
1376	FEB 06	1036 18.4	41.76S	174.31E	5R	2.7	0.4	17	14
1379	FEB 06	1119 22.2	41.85S	173.97E	10	2.2	0.2	9	7
1388	FEB 06	2037 26.8	41.05S	174.72E	45	2.5	0.1	12	10
1390	FEB 07	0112 34.0	41.60S	173.60E	12R	2.4	0.1	6	3
1393	FEB 07	0351 35.9	41.56S	174.45E	12R	2.4	0.5	14	11
1397	FEB 07	0535 18.1	41.52S	174.39E	12R	2.9	0.2	20	15
1404	FEB 07	1208 18.2	41.76S	173.75E	23	2.5	0.2	8	5
1426	FEB 07	2308 58.2	41.11S	174.03E	55	3.0	0.2	19	14
1428	FEB 07	2343 10.8	41.95S	174.14E	12R	2.4	0.3	13	11
1430	FEB 08	0100 41.1	41.08S	174.84E	33	3.0	0.2	22	18
1435	FEB 08	0444 52.5	41.54S	174.41E	9	3.0	0.3	22	18
1485	FEB 09	2042 47.6	40.82S	173.63E	96	2.8	0.3	16	11
1494	FEB 10	0217 8.5	40.64S	175.62E	31	2.2	0.2	14	9
1502	FEB 10	0628 41.7	40.85S	175.28E	56	2.6	0.1	12	9
1511	FEB 10	1036 11.8	40.50S	174.32E	30	2.1	0.1	7	5
1529	FEB 10	1606 20.1	40.80S	174.31E	52	2.1	0.2	10	7
1538	FEB 10	2026 58.3	40.81S	174.65E	49	3.0	0.2	22	17
1595	FEB 11	0644 16.3	41.60S	174.78E	31	2.0	0.1	9	7
1622	FEB 11	2211 19.4	40.65S	173.94E	110	2.4	0.1	8	6
1632	FEB 12	0810 50.6	41.67S	174.74E	18	2.2	0.2	9	7
1653	FEB 12	2118 50.6	40.77S	174.96E	39	2.2	0.1	10	7
1659	FEB 12	2311 12.2	40.87S	174.77E	17	2.3	0.3	14	11
1670	FEB 13	0709 15.8	41.84S	173.90E	41	2.0	0.3	6	4
1677	FEB 13	1034 49.2	41.01S	175.36E	27	2.3	0.1	15	9
1678	FEB 13	1106 9.4	41.10S	174.94E	34	3.3F	0.2	23	18
1683	FEB 13	1325 53.5	41.28S	175.31E	28	2.3	0.1	16	10
1700	FEB 13	2019 39.4	41.09S	174.97E	31	2.6	0.2	15	12
1710	FEB 14	0001 11.6	41.01S	175.14E	25	2.1	0.3	9	7
1724	FEB 14	1540 11.8	40.89S	175.69E	27	2.4	0.1	12	9
1731	FEB 14	2139 48.8	41.29S	175.31E	29	2.4	0.1	14	11
1733	FEB 14	2301 32.4	41.60S	174.25E	19	2.3	0.2	15	12
1736	FEB 15	0133 47.7	41.76S	173.68E	42	2.6	0.3	13	10
1749	FEB 15	1321 37.8	40.90S	175.98E	22	2.7	0.2	9	7
1750	FEB 15	1404 54.9	41.48S	174.19E	52	2.4	0.1	7	5
1754	FEB 15	1735 51.4	40.91S	175.52E	21	3.1	0.3	18	14
1794	FEB 16	1144 47.8	41.12S	173.58E	85	2.8	0.3	16	12

NUM	DATE	TIME	LAT	LONG	DEP	MAG	Rsd	NP	NS
1810	FEB 16	2334 55.0	41.45S	173.72E	63	2.5	0.2	13	10
1814	FEB 17	0406 1.5	40.92S	174.93E	33	2.5	0.1	10	8
1816	FEB 17	0425 29.5	40.89S	174.54E	55	2.4	0.2	9	7
1821	FEB 17	0951 47.9	41.15S	174.72E	58	2.9	0.1	12	9
1824	FEB 17	1122 27.5	41.43S	173.77E	50	2.4	0.2	16	11
1836	FEB 17	1859 27.5	40.75S	175.88E	26	2.1	0.2	11	5
1840	FEB 17	2139 47.3	40.79S	174.60E	74	3.3	0.3	31	22
1851	FEB 18	0853 18.5	41.27S	174.30E	34	2.1	0.2	8	5
1853	FEB 18	1036 7.5	41.08S	175.34E	26	2.5	0.2	9	7
1862	FEB 18	1420 33.6	40.95S	175.49E	28	2.2	0.1	9	6
1864	FEB 18	1843 55.0	41.14S	174.02E	54	2.5	0.1	8	5
1865	FEB 18	2113 22.1	41.82S	173.92E	27	2.6	0.2	13	9
1871	FEB 19	0440 42.9	40.61S	175.88E	49	2.9	0.1	11	9
1886	FEB 19	2238 39.7	40.66S	174.92E	11	3.0	0.2	23	18
1893	FEB 20	0332 58.9	40.64S	174.95E	12R	2.2	0.3	11	7
1901	FEB 20	1001 53.1	40.82S	174.69E	51	2.0	0.1	7	5
1905	FEB 20	1122 53.5	40.75S	175.65E	44	2.5	0.2	7	4
1907	FEB 20	1216 13.8	41.27S	175.32E	28	2.3	0.2	7	4
1915	FEB 20	2216 9.7	40.92S	174.77E	66	2.0	0.1	8	5
1916	FEB 21	0038 30.6	40.66S	174.93E	14	2.4	0.2	10	7
1928	FEB 21	1218 11.4	40.50S	174.02E	102	2.4	0.1	9	6
1944	FEB 21	2137 4.5	41.57S	175.38E	12R	2.0	0.1	9	6
1949	FEB 21	2347 3.1	41.62S	175.43E	12R	2.5	0.1	12	7
1955	FEB 22	0401 23.6	41.73S	174.30E	52	2.5	0.2	6	4
1958	FEB 22	0504 42.2	41.22S	175.19E	32	2.5	0.1	12	7
1989	FEB 23	0013 21.5	41.88S	174.33E	5R	2.5	0.3	13	9
2000	FEB 23	1006 5.2	41.30S	174.26E	36	2.1	0.1	9	7
2006	FEB 23	1211 22.4	41.30S	175.34E	29	2.1	0.2	10	6
2011	FEB 23	1443 9.0	41.09S	175.04E	31	2.3	0.1	9	6
2015	FEB 23	1948 16.0	41.98S	174.58E	12R	2.2	0.1	6	3
2018	FEB 23	2333 17.5	41.93S	174.01E	24	2.8	0.2	20	13
2019	FEB 24	0008 8.1	41.69S	174.55E	27	2.7	0.2	13	8
2109	FEB 25	1000 19.4	41.63S	173.88E	10	2.1	0.1	10	7
2119	FEB 25	1316 58.3	40.95S	175.82E	15	2.5	0.4	9	6
2180	FEB 26	2218 5.5	41.21S	174.56E	38	3.2	0.2	23	19
2221	FEB 27	1342 14.3	41.51S	173.52E	64	2.6	0.2	15	10
2224	FEB 27	1531 20.9	41.28S	174.99E	24	2.4	0.1	18	12
2278	FEB 28	1357 38.0	40.55S	174.31E	87	2.3	0.2	10	8
2310	FEB 29	0130 58.7	41.71S	174.61E	29	2.0	0.1	11	8
2325	FEB 29	0916 16.5	41.68S	174.62E	34	2.6	0.1	17	14
2327	FEB 29	0943 12.6	42.00S	173.88E	16	2.5	0.2	13	9
2328	FEB 29	1037 27.4	41.14S	174.42E	65	2.4	0.1	9	6
2334	FEB 29	1141 27.0	40.91S	174.82E	70	2.9	0.1	22	17
2337	FEB 29	1204 29.2	41.21S	174.79E	33	2.5	0.2	17	12
2353	FEB 29	1534 28.4	41.96S	174.15E	22	2.6	0.3	18	13

NUM	DATE	TIME	LAT	LONG	DEP	MAG	Rsd	NP	NS
2376	FEB 29	2311 16.0	40.95S	174.36E	44	2.2	0.2	11	8
2378	MAR 01	0019 18.2	40.86S	174.76E	16	2.6	0.3	16	13
2384	MAR 01	0058 27.2	41.14S	175.19E	13	2.0	0.1	16	10
2389	MAR 01	0205 43.6	41.66S	174.22E	10	2.7	0.3	22	18
2400	MAR 01	0736 52.1	41.51S	174.40E	12R	2.0	0.1	11	8
2402	MAR 01	0757 30.5	40.56S	175.19E	33	2.0	0.1	9	6
2404	MAR 01	0818 1.8	41.62S	174.28E	15	2.2	0.3	15	10
2412	MAR 01	1213 2.0	40.94S	175.51E	28	2.0	0.1	13	9
2426	MAR 01	1736 4.4	40.57S	175.88E	34	2.4	0.2	13	12
2430	MAR 01	1910 24.0	41.05S	174.16E	161	2.2	0.3	7	4
2438	MAR 02	0547 32.4	41.51S	174.50E	33	2.9	0.1	17	14
2443	MAR 02	1048 3.1	41.14S	175.36E	26	2.2	0.1	12	8
2448	MAR 02	1450 57.4	40.58S	174.38E	66	2.2	0.2	9	6
2490	MAR 03	1017 24.5	41.04S	173.96E	55	2.1	0.2	9	5
2505	MAR 03	1429 13.3	40.93S	175.36E	33	2.5	0.1	14	10
2607	MAR 04	1657 18.3	41.92S	174.00E	12R	2.0	0.1	8	5
2612	MAR 04	1954 3.1	40.86S	175.72E	22	2.2	0.1	8	6
2622	MAR 05	0050 2.9	40.78S	175.33E	30	2.2	0.1	12	9
2627	MAR 05	0258 24.0	41.33S	174.85E	29	2.0	0.1	11	7
2629	MAR 05	0342 5.1	42.00S	173.92E	21	2.2	0.2	14	10
2631	MAR 05	0455 45.5	41.29S	175.24E	46	2.0	0.1	9	6
2632	MAR 05	0510 47.4	41.92S	174.02E	12R	2.8	0.3	16	13
2634	MAR 05	1135 26.5	41.41S	174.40E	32	2.1	0.1	14	11
2646	MAR 05	1952 15.7	41.52S	173.85E	48	2.1	0.2	8	5
2648	MAR 05	2136 25.3	41.79S	174.17E	11	2.2	0.1	11	8
2653	MAR 06	0128 57.5	40.86S	175.59E	21	2.7	0.2	16	11
2658	MAR 06	0517 36.8	41.81S	174.66E	27	2.3	0.2	13	9
2662	MAR 06	0743 23.0	40.72S	174.73E	34	2.3	0.2	12	8
2681	MAR 06	1636 42.8	41.07S	174.82E	30	2.1	0.2	11	8
2684	MAR 06	1650 19.7	41.80S	174.17E	17	3.3	0.3	21	16
2721	MAR 06	2011 58.4	40.50S	175.91E	42	2.7	0.1	11	8
2772	MAR 07	0312 21.9	41.25S	175.33E	27	2.1	0.1	13	9
2817	MAR 07	0902 47.2	41.46S	174.96E	26	2.5	0.1	17	12
2832	MAR 07	1238 27.9	41.29S	173.50E	107	2.5	0.4	9	5
2866	MAR 07	2245 32.1	40.79S	175.11E	30	2.1	0.1	7	5
2933	MAR 08	1334 39.7	41.12S	174.57E	47	2.2	0.1	11	7
2935	MAR 08	1343 25.6	41.59S	175.14E	22	2.6	0.3	17	13
2937	MAR 08	1346 8.7	41.55S	175.13E	20	2.3	0.2	15	11
2938	MAR 08	1349 46.6	41.58S	175.14E	20	2.0	0.2	18	10
2939	MAR 08	1351 4.9	41.61S	175.14E	22	3.0	0.3	19	15
2941	MAR 08	1408 51.8	41.57S	175.15E	20	2.1	0.2	16	10
2946	MAR 08	1434 19.7	41.57S	175.14E	21	2.1	0.2	20	11
2959	MAR 08	1710 52.7	41.33S	173.73E	59	2.6	0.2	12	9
2960	MAR 08	1815 8.0	40.50S	175.62E	61	2.1	0.1	11	7
2966	MAR 08	1926 22.9	40.64S	175.49E	30	2.6	0.2	14	10

NUM	DATE	TIME	LAT	LONG	DEP	MAG	Rsd	NP	NS
2969	MAR 08	1951 11.2	41.56S	175.14E	17	2.4	0.2	13	9
2990	MAR 09	0024 34.7	40.93S	175.92E	31	3.2	0.2	17	12
2991	MAR 09	0039 39.0	41.36S	173.72E	64	3.2	0.2	22	16
3021	MAR 09	0903 58.5	40.81S	175.12E	28	2.7	0.2	17	12
3064	MAR 10	0029 41.4	40.86S	174.75E	16	2.2	0.2	10	6
3065	MAR 10	0046 45.2	40.57S	173.81E	139	2.9	0.3	10	7
3077	MAR 10	0617 2.8	40.91S	175.45E	24	3.0	0.2	22	17
3081	MAR 10	0632 0.2	40.81S	174.64E	45	3.1	0.2	26	20
3084	MAR 10	0650 28.8	40.87S	174.77E	18	2.6	0.2	14	10
3086	MAR 10	0717 48.8	40.78S	174.60E	44	2.0	0.0	6	3
3103	MAR 10	1147 21.2	40.82S	174.60E	59	2.1	0.1	9	6
3111	MAR 10	1936 55.7	41.67S	174.28E	12R	2.4	0.2	12	9
3117	MAR 10	2134 4.8	41.62S	174.14E	16	2.4	0.1	11	7
3124	MAR 11	0450 58.7	41.29S	174.81E	26	2.3	0.2	13	9
3131	MAR 11	0949 16.4	40.90S	175.73E	29	2.0	0.1	9	6
3132	MAR 11	1006 18.0	40.61S	175.48E	30	2.0	0.1	9	6
3137	MAR 11	1234 56.3	41.67S	174.26E	12R	2.7	0.2	20	15
3142	MAR 11	1730 11.2	41.26S	175.00E	28	2.0	0.0	6	3
3159	MAR 12	0435 48.4	40.74S	175.28E	30	2.0	0.2	9	6
3204	MAR 12	2314 38.9	40.95S	175.08E	29	2.2	0.2	11	7
3221	MAR 13	0837 38.3	41.34S	174.53E	59	2.0	0.1	8	5
3226	MAR 13	1003 33.9	41.11S	175.36E	27	2.2	0.1	10	8
3232	MAR 13	1317 16.3	40.71S	175.48E	26	3.3	0.3	26	24
3237	MAR 13	1507 50.1	40.90S	174.97E	32	2.5	0.2	15	10
3241	MAR 13	1845 28.5	40.51S	174.82E	22	4.1F	0.3	31	26
3249	MAR 14	0430 6.2	40.85S	174.73E	5R	3.0	0.3	18	15
3256	MAR 14	0952 30.2	41.55S	174.79E	29	2.6	0.2	16	13
3258	MAR 14	1120 52.4	40.50S	174.78E	18	2.9	0.2	15	11
3268	MAR 14	1840 37.3	41.07S	173.97E	57	2.8	0.2	8	7
3280	MAR 14	2345 19.5	40.95S	173.80E	73	3.0	0.2	18	11
3286	MAR 15	0603 16.1	40.68S	174.94E	20	2.5	0.2	12	8
3293	MAR 15	1202 25.6	41.75S	174.15E	12R	2.2	0.2	9	6
3295	MAR 15	1242 4.3	41.00S	174.09E	52	2.5	0.2	9	6
3310	MAR 16	0308 16.5	41.32S	174.87E	39	2.2	0.0	9	7
3316	MAR 16	0847 6.1	41.61S	174.14E	12R	2.1	0.2	10	7
3318	MAR 16	0948 23.0	40.95S	175.49E	17	2.0	0.2	9	7
3319	MAR 16	1044 40.1	41.81S	175.29E	31	2.7	0.1	13	9
3322	MAR 16	1148 19.2	40.93S	175.52E	29	2.2	0.2	12	7
3324	MAR 16	1432 25.3	41.11S	174.00E	53	2.8	0.3	14	12
3329	MAR 16	1628 5.7	40.90S	175.91E	32	2.6	0.2	8	7
3332	MAR 16	1902 8.7	41.62S	175.34E	11	2.2	0.2	7	6
3337	MAR 16	2100 48.7	40.82S	174.84E	42	3.0	0.2	14	9
3338	MAR 17	0005 52.6	41.29S	175.30E	28	2.1	0.1	9	6
3345	MAR 17	0521 7.4	41.65S	174.58E	34	2.3	0.2	12	9
3351	MAR 17	1117 40.9	40.78S	174.80E	13	3.0	0.4	22	19

NUM	DATE	TIME	LAT	LONG	DEP	MAG	Rsd	NP	NS
3360	MAR 18	0146 27.8	40.71S	173.53E	110	2.5	0.1	6	3
3362	MAR 18	0642 29.1	41.65S	174.29E	11	4.1	0.3	26	20
3364	MAR 18	0839 43.3	41.65S	174.29E	5R	2.9	0.3	21	16
3391	MAR 19	0904 52.3	41.39S	175.08E	29	2.5	0.2	16	10
3392	MAR 19	1007 51.3	41.26S	175.29E	19	2.6	0.2	15	10
3409	MAR 19	1935 7.8	41.71S	174.38E	30	2.5	0.1	13	10
3416	MAR 20	0050 45.5	40.52S	174.77E	30	2.6	0.3	14	11
3419	MAR 20	0106 2.0	40.94S	175.50E	28	2.7	0.2	11	9
3421	MAR 20	0118 57.0	40.53S	175.52E	11	3.5F	0.2	25	23
3428	MAR 20	0345 42.2	41.70S	174.40E	12R	3.2	0.2	24	19
3436	MAR 20	0947 49.8	40.53S	174.33E	62	2.4	0.3	15	10
3453	MAR 20	1954 29.4	40.56S	175.91E	30	2.7	0.1	7	5
3454	MAR 20	2022 9.8	40.85S	175.86E	27	2.0	0.1	7	5
3457	MAR 20	2121 55.2	41.77S	174.22E	9	2.2	0.3	9	7
3458	MAR 20	2137 34.6	41.27S	175.24E	25	2.2	0.1	13	9
3463	MAR 20	2344 29.5	40.61S	175.57E	32	2.3	0.1	6	4
3465	MAR 21	0046 56.9	41.35S	174.75E	28	2.4	0.0	5	3
3469	MAR 21	0438 16.5	41.11S	173.65E	62	2.1	0.2	8	5
3470	MAR 21	0446 28.8	41.76S	174.26E	9	2.2	0.4	15	10
3471	MAR 21	0448 27.4	41.83S	173.85E	31	2.6	0.3	22	14
3486	MAR 21	1318 35.4	41.58S	174.33E	27	2.6	0.2	20	15
3499	MAR 21	2114 13.8	41.93S	174.10E	5R	2.4	0.2	11	8
3502	MAR 22	0148 24.3	41.23S	175.23E	17	2.1	0.2	11	8
3504	MAR 22	0441 2.6	41.41S	173.68E	82	2.2	0.2	7	5
3522	MAR 22	1111 23.0	41.93S	174.02E	19	2.6	0.3	21	15
3547	MAR 22	2231 25.2	40.54S	174.66E	30	2.3	0.2	10	7
3567	MAR 23	1237 34.9	41.29S	173.96E	54	3.2	0.3	19	13
3568	MAR 23	1243 5.2	41.65S	174.27E	16	2.1	0.3	13	10
3572	MAR 23	1609 16.6	41.81S	174.03E	26	2.6	0.2	17	12
3585	MAR 24	0031 41.1	41.04S	174.19E	53	2.4	0.2	10	7
3620	MAR 24	1706 33.8	41.52S	174.59E	14	2.3	0.2	16	13
3646	MAR 25	1358 27.8	40.82S	175.24E	24	2.0	0.2	8	6
3651	MAR 25	1605 49.7	40.72S	175.11E	5R	2.1	0.4	9	7
3652	MAR 25	1654 35.1	40.61S	174.58E	12R	2.2	0.5	10	8
3654	MAR 25	1846 40.1	41.28S	174.98E	27	2.0	0.0	7	6
3666	MAR 26	0018 38.7	40.96S	174.77E	62	2.4	0.2	13	11
3669	MAR 26	0101 17.9	40.54S	174.06E	60	2.9	0.5	23	18
3671	MAR 26	0150 56.8	40.54S	174.99E	33	2.2	0.2	8	5
3682	MAR 26	0814 29.6	40.63S	175.48E	34	2.6	0.4	16	14
3687	MAR 26	1519 9.5	40.72S	174.57E	57	2.4	0.1	9	7
3708	MAR 26	1807 38.0	40.72S	174.16E	68	2.9	0.3	12	9
3744	MAR 27	1419 42.9	41.12S	174.71E	31	2.4	0.2	16	13
3751	MAR 27	1809 56.7	41.11S	173.98E	68	3.0	0.2	24	15
3764	MAR 28	0019 38.4	41.27S	174.38E	37	2.5	0.3	14	11
3767	MAR 28	0205 21.0	41.51S	175.39E	21	2.9	0.2	18	13

NUM	DATE	TIME	LAT	LONG	DEP	MAG	Rsd	NP	NS
3768	MAR 28	0242 57.8	41.50S	175.36E	22	2.9	0.3	18	13
3769	MAR 28	0433 31.5	41.16S	174.99E	29	2.5	0.1	6	3
3778	MAR 28	1112 14.5	41.49S	175.36E	20	2.4	0.3	19	13
3812	MAR 29	0256 1.9	41.05S	174.44E	60	3.7F	0.2	28	22
3819	MAR 29	0633 29.8	40.90S	175.75E	30	2.4	0.2	15	10
3820	MAR 29	0637 44.4	40.56S	174.10E	98	2.3	0.2	12	8
3839	MAR 29	2046 55.2	40.68S	174.40E	78	2.4	0.2	12	9
3842	MAR 29	2234 9.0	40.67S	175.00E	5R	2.6	0.2	17	12
3844	MAR 29	2322 23.6	40.52S	174.64E	12R	2.7	0.2	14	10
3857	MAR 30	0821 51.0	40.51S	173.56E	142	2.4	0.3	9	7
3871	MAR 30	2059 48.9	40.90S	175.72E	30	3.2	0.2	16	12
3879	MAR 31	0338 19.9	40.66S	174.23E	86	2.4	0.1	8	5
3882	MAR 31	0506 57.5	40.90S	175.71E	29	2.6	0.2	17	11
3885	MAR 31	0751 4.7	41.60S	175.43E	25	2.4	0.3	13	9
3886	MAR 31	0949 56.7	41.22S	175.29E	25	2.1	0.1	11	8
3891	MAR 31	1144 14.9	41.60S	175.45E	25	2.3	0.2	15	10
3898	MAR 31	1235 24.3	41.59S	175.43E	24	2.6	0.3	12	9
3901	MAR 31	1358 35.5	41.64S	175.45E	12R	2.1	0.4	11	8
3902	MAR 31	1448 49.5	41.39S	175.09E	27	2.0	0.1	9	6
3905	MAR 31	1534 10.5	40.87S	175.00E	51	2.6	0.2	12	10
3913	MAR 31	2317 27.5	41.42S	174.08E	38	3.0	0.3	22	15
3932	APR 01	0725 47.4	41.63S	175.48E	27	3.1	0.3	20	13
3958	APR 01	1451 36.8	40.64S	174.56E	45	2.1	0.2	11	6
3970	APR 01	2039 24.1	41.85S	174.35E	31	2.2	0.2	9	7
3977	APR 02	0058 3.3	40.71S	174.74E	5R	2.0	0.3	8	5
3981	APR 02	0733 4.9	41.28S	174.35E	36	2.2	0.2	11	7
3995	APR 02	2009 13.2	41.01S	174.73E	31	2.0	0.2	8	5
4005	APR 03	1158 3.3	41.38S	174.41E	13	2.2	0.2	10	7
4041	APR 04	2341 20.9	41.27S	175.23E	27	2.9	0.2	24	14
4056	APR 05	0803 50.3	41.66S	174.55E	33	2.5	0.2	22	17
4057	APR 05	0832 49.5	40.94S	173.80E	67	2.1	0.1	12	8
4079	APR 06	0023 50.9	40.66S	175.77E	27	2.1	0.2	13	8
4094	APR 06	0707 21.8	41.16S	173.76E	62	2.3	0.2	11	6
4095	APR 06	0711 10.8	41.19S	175.05E	18	2.1	0.2	15	13
4102	APR 06	0804 43.8	40.96S	173.94E	78	2.2	0.2	9	7
4127	APR 06	1133 31.8	41.56S	174.13E	5R	2.7	0.3	22	17
4129	APR 06	1156 54.0	40.53S	174.81E	62	2.1	0.1	9	5
4131	APR 06	1320 17.0	41.66S	174.96E	29	2.5	0.3	13	10
4143	APR 06	2038 14.2	41.97S	174.01E	12R	2.0	0.2	9	6
4164	APR 07	0300 9.9	41.03S	174.08E	58	2.1	0.2	11	7
4170	APR 07	0641 4.0	40.86S	175.81E	31	2.1	0.1	11	8
4188	APR 07	1542 37.1	40.74S	173.84E	82	2.3	0.4	19	14
4199	APR 07	1932 53.0	41.34S	174.63E	28	2.1	0.2	17	13
4234	APR 08	1029 46.4	41.74S	174.02E	31	2.2	0.3	17	11
4240	APR 08	1209 8.6	41.91S	174.06E	17	2.3	0.3	15	11

NUM	DATE	TIME	LAT	LONG	DEP	MAG	Rsd	NP	NS
4243	APR 08	1658 6.4	40.61S	174.67E	24	2.3	0.2	12	8
4249	APR 08	2019 37.6	41.50S	174.46E	19	2.1	0.1	14	11
4253	APR 09	0206 44.3	41.91S	174.06E	12R	2.7	0.2	14	12
4259	APR 09	1031 40.1	41.51S	174.44E	34	2.8	0.3	19	15
4261	APR 09	1127 40.6	40.71S	173.50E	133	2.9	0.3	16	13
4272	APR 09	1726 3.8	41.91S	174.07E	12R	2.2	0.2	14	10
4274	APR 09	2040 12.4	40.63S	175.88E	36	2.5	0.1	8	3
4275	APR 09	2102 8.7	41.91S	174.08E	12R	2.2	0.1	12	9
4288	APR 10	0933 23.5	41.11S	174.21E	53	2.1	0.2	11	8
4292	APR 10	1104 44.9	40.52S	174.64E	12R	2.1	0.2	10	8
4305	APR 10	2039 23.7	41.38S	174.65E	18	2.3	0.2	20	13
4338	APR 11	1709 17.8	41.92S	174.08E	12R	2.3	0.3	16	12
4340	APR 11	1725 42.9	41.92S	174.08E	12R	2.4	0.3	16	13
4341	APR 11	1911 33.0	41.92S	174.07E	18	2.2	0.3	15	12
4342	APR 11	1930 43.2	41.92S	174.07E	12R	2.8	0.2	17	12
4343	APR 11	1931 54.9	41.94S	174.10E	12R	2.0	0.1	12	10
4344	APR 11	1949 8.7	41.91S	174.07E	12R	2.4	0.2	16	13
4345	APR 11	2107 50.1	41.16S	174.24E	50	2.2	0.2	10	6
4346	APR 11	2224 19.9	41.92S	174.06E	12R	2.5	0.2	15	12
4347	APR 11	2224 51.8	41.92S	174.06E	12R	2.1	0.3	12	9
4352	APR 12	0118 20.8	41.72S	173.99E	34	2.0	0.2	10	6
4353	APR 12	0129 56.6	41.28S	175.35E	20	2.4	0.1	23	15
4358	APR 12	0219 37.4	41.14S	174.30E	45	2.1	0.1	11	7
4362	APR 12	0332 48.7	40.98S	175.59E	30	2.9	0.2	24	15
4381	APR 12	1659 39.3	41.92S	174.08E	12R	2.4	0.3	14	12
4382	APR 12	1709 26.3	41.93S	174.08E	12	2.3	0.2	13	10
4383	APR 12	1710 10.4	41.91S	174.06E	12R	2.3	0.2	12	10
4401	APR 13	0606 41.7	41.73S	173.76E	12R	2.6	0.3	15	11
4414	APR 13	1343 41.1	41.09S	174.83E	58	2.6	0.1	14	10
4430	APR 13	1914 57.1	41.40S	174.01E	39	2.5	0.3	15	10
4431	APR 13	2056 44.1	41.16S	175.06E	20	2.2	0.1	10	9
4439	APR 14	0016 53.7	41.92S	174.09E	12R	2.5	0.2	14	11
4440	APR 14	0030 24.1	41.92S	174.09E	12R	3.2	0.3	19	16
4441	APR 14	0031 20.9	41.92S	174.08E	12R	3.0	0.4	19	17
4442	APR 14	0045 11.3	41.92S	174.09E	12R	2.3	0.2	10	8
4448	APR 14	0903 7.0	41.92S	174.05E	12R	2.2	0.2	13	10
4449	APR 14	0939 37.4	40.68S	174.40E	76	2.4	0.2	11	6
4450	APR 14	1058 55.0	40.78S	175.32E	28	2.6	0.2	16	12
4455	APR 14	1746 0.4	40.96S	174.53E	56	2.9	0.1	15	12
4458	APR 14	2020 47.3	41.93S	174.02E	20	3.0	0.3	23	17
4469	APR 15	0649 55.6	40.86S	173.85E	67	2.4	0.3	10	8
4471	APR 15	0846 27.6	41.33S	173.66E	86	3.0	0.3	17	13
4476	APR 15	1243 42.4	41.06S	174.49E	61	2.1	0.1	8	6
4477	APR 15	1247 36.7	41.92S	174.06E	16	2.5	0.4	13	11
4480	APR 15	1528 58.4	41.91S	174.05E	12R	2.7	0.2	14	11

NUM	DATE	TIME	LAT	LONG	DEP	MAG	Rsd	NP	NS
4486	APR 16	0001 39.8	41.28S	174.79E	53	2.6	0.2	17	13
4492	APR 16	0546 41.1	41.05S	173.53E	5R	2.5	0.3	14	9
4495	APR 16	0646 17.1	41.11S	174.68E	59	3.4	0.2	34	27
4503	APR 16	1039 19.8	40.80S	174.34E	72	2.9	0.3	19	14
4508	APR 16	1227 37.6	41.82S	174.28E	11	2.3	0.4	14	12
4534	APR 17	0454 57.4	40.80S	174.33E	74	3.2	0.3	27	23
4556	APR 17	1631 20.8	42.00S	174.04E	18	4.2F	0.3	26	20
4557	APR 17	1645 55.1	41.96S	174.04E	12R	2.3	0.3	13	9
4561	APR 17	1836 53.2	41.94S	174.09E	12R	2.3	0.2	13	9
4563	APR 17	2016 56.2	42.00S	174.07E	12R	2.3	0.3	11	9
4571	APR 17	2304 9.9	42.00S	173.96E	13	2.1	0.2	10	7
4577	APR 18	0051 31.2	41.83S	174.15E	12R	2.5	0.3	15	11
4586	APR 18	0853 36.5	41.68S	174.29E	12R	2.0	0.2	11	7
4592	APR 18	1516 10.8	40.99S	173.96E	50	2.4	0.3	16	10
4600	APR 18	1743 49.1	40.88S	175.22E	25	2.1	0.2	10	8
4606	APR 18	2236 27.3	41.92S	174.02E	18	2.4	0.3	14	10
4611	APR 19	0534 43.0	40.68S	175.00E	5R	3.2	0.3	31	24
4629	APR 19	1531 32.3	41.23S	174.50E	37	2.7	0.2	20	15
4643	APR 19	2254 57.7	40.72S	174.89E	24	2.0	0.2	10	6
4645	APR 20	0223 33.2	41.90S	174.05E	12R	2.5	0.2	13	10
4652	APR 20	1013 26.2	41.06S	174.88E	29	3.1	0.3	23	18
4653	APR 20	1013 37.0	41.13S	174.87E	28	2.9	0.2	8	5
4654	APR 20	1015 6.1	41.07S	174.87E	29	2.6	0.2	19	15
4655	APR 20	1015 22.0	41.13S	174.86E	29	2.0	0.3	10	8
4656	APR 20	1036 13.3	41.10S	174.86E	29	2.4	0.1	14	11
4671	APR 20	2300 2.3	41.28S	173.68E	51	2.2	0.3	10	7
4672	APR 20	2303 26.8	41.12S	175.57E	22	2.5	0.2	22	14
4688	APR 21	0640 51.8	40.87S	175.58E	33R	2.0	0.2	6	5
4692	APR 21	0843 42.7	40.88S	175.53E	25	2.4	0.2	11	8
4698	APR 21	1319 31.8	41.35S	174.83E	28	2.0	0.2	10	6
4705	APR 21	1543 48.1	40.95S	175.56E	29	2.4	0.2	15	9
4740	APR 22	1058 51.5	40.52S	173.75E	90	2.4	0.2	16	10
4743	APR 22	1339 1.7	40.95S	174.67E	50	2.1	0.2	8	4
4766	APR 23	0031 58.5	41.08S	174.66E	58	2.7	0.1	13	12
4770	APR 23	0310 22.4	41.53S	174.65E	41	2.5	0.2	10	8
4782	APR 23	0847 25.8	40.70S	174.89E	23	2.2	0.2	11	8
4784	APR 23	0912 26.8	41.74S	174.51E	30	2.2	0.1	12	9
4790	APR 23	1159 26.3	41.01S	174.20E	54	2.2	0.3	13	9
4863	APR 24	1652 57.9	41.39S	173.80E	50	2.3	0.1	15	9
4865	APR 24	1750 12.5	40.55S	173.54E	146	3.7	0.2	36	28
4874	APR 24	2212 22.7	41.32S	175.15E	26	2.0	0.1	13	9
4894	APR 25	0328 12.0	40.76S	174.72E	5R	2.3	0.2	14	10
4913	APR 25	0846 50.8	40.69S	175.49E	28	2.3	0.2	20	14
4916	APR 25	0923 57.4	40.65S	173.98E	76	2.4	0.3	15	10
4955	APR 25	2129 30.6	40.62S	175.47E	30	2.2	0.2	11	8

NUM	DATE	TIME	LAT	LONG	DEP	MAG	Rsd	NP	NS
4969	APR 26	0053 42.8	40.57S	175.88E	33R	2.4	0.1	6	3
4978	APR 26	0532 28.3	40.76S	175.19E	32	2.7	0.2	20	16
5001	APR 26	1800 32.7	41.00S	175.90E	21	2.1	0.3	13	9
5002	APR 26	1801 53.3	41.00S	175.90E	21	2.3	0.2	14	11
5043	APR 27	1544 22.3	40.61S	173.80E	209	2.4	0.5	8	6
5069	APR 27	2320 9.9	41.77S	173.55E	67	3.7	0.2	25	19
5075	APR 28	0359 51.9	41.36S	173.73E	89	2.1	0.1	10	5
5089	APR 28	1015 20.8	40.83S	175.79E	30	2.6	0.2	14	11
5096	APR 28	1237 25.3	40.65S	175.74E	5R	2.1	0.3	10	6
5108	APR 28	2133 6.5	40.86S	175.11E	37	2.8	0.2	13	8
5114	APR 29	0110 17.5	40.93S	174.60E	58	2.1	0.1	9	6
5120	APR 29	0505 19.7	41.31S	174.40E	36	2.3	0.1	6	3
5122	APR 29	0652 32.2	41.01S	175.61E	25	2.1	0.1	11	8
5126	APR 29	0923 48.1	41.28S	174.51E	34	2.1	0.2	8	7
5131	APR 29	1254 22.7	41.51S	174.27E	59	2.5	0.1	14	9
5138	APR 29	1916 25.7	40.84S	174.88E	47	2.6	0.2	12	9
5168	APR 30	1321 43.8	41.01S	175.63E	26	2.1	0.1	9	6
5178	APR 30	2010 35.0	41.12S	174.76E	31	2.4	0.1	15	9
5187	MAY 01	0438 13.8	40.52S	175.90E	50	2.8	0.1	9	5
5189	MAY 01	0558 33.2	41.16S	174.62E	32	2.2	0.1	9	7
5190	MAY 01	0600 54.5	40.60S	175.91E	34	2.3	0.2	6	3
5201	MAY 01	1409 39.3	41.18S	174.68E	37	3.0	0.2	19	15
5206	MAY 01	1730 32.5	41.11S	175.98E	12R	2.5	0.1	6	3
5213	MAY 02	0220 46.2	40.77S	174.70E	36	2.2	0.1	9	6
5215	MAY 02	0654 17.8	40.51S	174.43E	85	3.6	0.3	37	29
5216	MAY 02	0726 43.6	40.85S	174.72E	15	2.1	0.3	10	7
5224	MAY 02	1223 59.9	41.29S	175.01E	27	2.6	0.1	15	12
5227	MAY 02	1321 57.0	41.29S	175.31E	28	2.3	0.2	14	10
5233	MAY 02	1602 30.6	40.52S	174.78E	12R	2.4	0.2	13	10
5238	MAY 02	2009 27.5	41.18S	174.60E	54	2.4	0.2	8	7
5241	MAY 02	2158 57.3	41.65S	174.62E	30	2.1	0.2	7	6
5244	MAY 02	2315 43.2	41.59S	174.33E	27	2.5	0.2	20	14
5245	MAY 03	0110 5.2	40.72S	174.81E	36	2.5	0.1	11	8
5251	MAY 03	0716 24.9	40.52S	174.98E	30	2.3	0.1	7	4
5260	MAY 03	1159 32.7	40.60S	175.94E	58	3.2	0.1	6	3
5269	MAY 03	1804 17.8	41.48S	174.65E	51	2.2	0.1	14	9
5288	MAY 04	0821 44.7	41.12S	174.98E	27	2.0	0.1	11	8
5289	MAY 04	0836 37.1	41.40S	173.84E	51	2.4	0.3	11	7
5291	MAY 04	0950 36.8	40.74S	175.89E	31	2.2	0.1	6	5
5294	MAY 04	1136 6.7	40.86S	174.56E	67	2.7	0.2	16	12
5297	MAY 04	1212 22.3	41.18S	174.62E	56	2.3	0.1	10	7
5305	MAY 04	1546 40.8	41.63S	174.35E	21	2.8	0.2	19	13
5310	MAY 04	1620 48.9	41.54S	174.31E	34	2.1	0.1	8	4
5319	MAY 04	2227 9.3	41.63S	174.31E	9	2.7	0.2	24	16
5321	MAY 04	2307 34.8	41.46S	174.34E	5R	2.2	0.3	16	11

NUM	DATE	TIME	LAT	LONG	DEP	MAG	Rsd	NP	NS
5325	MAY 05	0037 33.9	40.96S	175.61E	25	2.3	0.2	13	8
5329	MAY 05	0235 35.3	41.15S	174.65E	32	2.0	0.1	9	7
5331	MAY 05	0423 39.3	41.02S	174.53E	62	3.3	0.1	25	18
5337	MAY 05	0638 51.8	40.99S	174.60E	58	2.4	0.1	9	7
5354	MAY 05	1711 13.1	41.85S	173.69E	47	2.1	0.2	9	6
5358	MAY 05	1849 1.5	40.60S	174.19E	66	2.3	0.3	11	8
5364	MAY 06	0036 12.5	40.67S	174.95E	5R	2.0	0.2	13	8
5369	MAY 06	0505 44.4	40.54S	173.65E	98	2.4	0.3	12	8
5393	MAY 06	1746 2.7	41.05S	174.91E	56	3.6	0.2	40	30
5414	MAY 07	0755 45.0	40.86S	175.82E	28	3.8	0.2	25	18
5415	MAY 07	0757 36.7	40.86S	175.76E	28	3.2	0.3	21	17
5419	MAY 07	1119 29.6	41.60S	173.50E	67	3.0	0.2	19	13
5421	MAY 07	1139 34.7	40.75S	174.13E	68	2.5	0.3	9	7
5432	MAY 07	1816 23.9	40.58S	174.61E	12R	2.3	0.3	12	9
5434	MAY 07	1953 25.8	40.50S	174.46E	81	2.6	0.1	9	7
5441	MAY 08	0204 6.1	40.55S	174.86E	12R	3.1	0.2	14	10
5445	MAY 08	0331 38.3	40.95S	174.09E	42	2.2	0.2	7	5
5460	MAY 08	2002 8.7	40.74S	174.10E	95	2.2	0.1	11	7
5461	MAY 08	2011 22.5	40.51S	174.66E	20	2.8	0.3	23	18
5464	MAY 08	2147 19.1	40.80S	175.18E	34	2.3	0.1	11	7
5467	MAY 09	0249 14.7	40.75S	174.40E	43	2.1	0.1	11	7
5468	MAY 09	0511 17.1	40.74S	174.62E	68	2.3	0.1	10	8
5471	MAY 09	0936 7.6	41.58S	173.68E	54	2.8	0.3	21	13
5479	MAY 09	1842 26.3	41.68S	174.29E	12R	2.1	0.5	13	9
5482	MAY 09	2230 13.6	41.11S	174.61E	32	2.2	0.3	14	10
5497	MAY 10	1124 17.2	40.71S	174.42E	69	3.0	0.2	25	20
5505	MAY 10	1332 30.6	41.37S	174.37E	58	2.5	0.2	15	11
5512	MAY 10	1603 19.1	41.76S	174.15E	33	2.2	0.2	10	7
5515	MAY 10	2100 17.5	40.79S	175.33E	25	2.2	0.2	9	7
5523	MAY 11	0605 37.0	40.85S	175.72E	32	2.7	0.2	14	12
5526	MAY 11	1009 18.3	41.29S	174.72E	32	2.1	0.2	14	11
5539	MAY 11	1713 32.3	41.72S	173.79E	12R	2.5	0.2	21	14
5578	MAY 12	1640 35.0	41.11S	175.40E	23	2.2	0.2	12	9
5580	MAY 12	1737 36.9	40.90S	175.71E	29	2.9	0.2	16	12
5581	MAY 12	2206 59.5	41.41S	175.04E	28	2.5	0.1	16	11
5583	MAY 12	2343 0.0	41.23S	175.24E	28	2.4	0.2	13	10
5592	MAY 13	0509 25.7	41.01S	174.70E	33	2.2	0.1	13	9
5596	MAY 13	0902 33.8	41.75S	174.51E	34	2.3	0.1	11	8
5602	MAY 13	1521 26.8	41.24S	174.70E	37	2.6	0.2	16	12
5616	MAY 14	0333 35.7	41.31S	174.13E	37	2.4	0.2	11	8
5644	MAY 15	0655 48.9	41.04S	174.91E	55	2.1	0.1	10	8
5651	MAY 15	1532 31.1	41.17S	174.81E	52	2.1	0.3	9	7
5657	MAY 15	2357 7.7	41.62S	174.66E	33	2.5	0.1	8	7
5658	MAY 16	0016 38.5	41.16S	173.78E	63	2.7	0.2	11	8
5661	MAY 16	0418 55.1	41.34S	173.71E	78	2.9	0.3	12	8

NUM	DATE	TIME	LAT	LONG	DEP	MAG	Rsd	NP	NS
5675	MAY 16	1459 47.2	40.82S	174.69E	5R	2.2	0.2	9	8
5682	MAY 17	0332 9.6	41.76S	174.56E	31	2.1	0.1	8	5
5686	MAY 17	0716 42.8	41.60S	173.91E	43	2.0	0.1	8	6
5710	MAY 17	1853 54.1	41.22S	174.66E	34	2.3	0.1	8	7
5712	MAY 17	1945 58.8	40.60S	175.48E	28	2.6	0.4	19	15
5735	MAY 18	0938 57.1	41.56S	173.80E	50	2.7	0.2	14	10
5741	MAY 18	1207 37.8	41.77S	174.42E	50	3.6	0.2	21	17
5746	MAY 18	1417 3.9	40.62S	174.58E	55	2.0	0.3	9	6
5758	MAY 18	2034 39.3	41.15S	175.09E	5R	2.3	0.2	19	14
5777	MAY 19	0210 45.4	41.11S	174.73E	55	2.1	0.0	8	5
5779	MAY 19	0358 51.5	40.77S	174.30E	63	2.8	0.3	13	10
5786	MAY 19	0712 18.8	41.22S	173.67E	74	2.7	0.2	18	12
5791	MAY 19	0915 47.8	40.97S	174.53E	51	2.6	0.1	18	11
5800	MAY 19	1428 19.1	41.18S	174.65E	51	2.8	0.2	17	14
5806	MAY 19	2033 23.3	41.04S	175.55E	29	2.3	0.2	10	8
5834	MAY 20	1324 45.4	41.74S	173.67E	54	2.4	0.1	9	5
5838	MAY 20	1559 34.9	41.14S	173.98E	53	2.1	0.1	9	6
5843	MAY 20	1734 18.7	41.15S	174.33E	66	2.1	0.0	7	4
5846	MAY 20	1851 20.8	41.50S	173.77E	53	2.6	0.2	10	7
5848	MAY 20	1922 56.2	40.70S	174.99E	12R	2.0	0.2	7	5
5849	MAY 20	2305 15.4	40.58S	174.63E	27	2.0	0.1	9	7
5867	MAY 21	1159 47.1	41.68S	174.20E	31	3.5	0.2	28	18
5868	MAY 21	1209 1.0	41.70S	174.15E	34	2.4	0.1	13	9
5869	MAY 21	1346 18.3	41.08S	175.11E	24	2.4	0.2	16	11
5870	MAY 21	1403 56.2	41.67S	174.19E	32	3.6	0.2	24	19
5881	MAY 22	0255 36.7	41.65S	174.25E	9	2.6	0.2	19	15
5882	MAY 22	0731 16.2	41.34S	174.62E	30	2.4	0.2	18	12
5906	MAY 23	0448 31.1	40.54S	174.13E	92	3.2	0.2	20	13
5929	MAY 23	1817 3.1	40.66S	174.07E	106	2.5	0.2	5	4
5933	MAY 23	2328 24.4	41.25S	174.89E	26	2.1	0.3	7	5
5943	MAY 24	1410 42.9	41.00S	174.24E	78	2.2	0.2	7	5
5947	MAY 24	1545 1.6	41.18S	174.65E	42	2.0	0.4	6	5
5974	MAY 25	0815 36.7	40.57S	174.13E	66	2.8	0.3	16	12
5979	MAY 25	1150 30.7	41.59S	174.66E	33	2.5	0.1	13	10
5985	MAY 25	2015 23.6	41.19S	173.78E	44	2.2	0.3	14	9
5998	MAY 26	0522 15.6	40.51S	173.87E	89	3.0	0.3	13	8
6001	MAY 26	0746 41.3	41.23S	174.68E	33	2.6	0.1	19	12
6003	MAY 26	0901 21.9	41.18S	173.53E	77	2.4	0.1	12	7
6009	MAY 26	1725 34.9	41.39S	174.64E	23	2.2	0.2	13	8
6012	MAY 26	2021 19.5	40.57S	174.62E	30	2.0	0.0	6	5
6039	MAY 27	2318 43.3	41.28S	175.17E	5R	2.2	0.1	18	12
6043	MAY 28	0517 10.7	41.44S	174.10E	44	3.3	0.2	26	19
6049	MAY 28	0841 50.8	41.75S	174.41E	28	2.7	0.2	23	16
6069	MAY 29	0107 17.6	40.85S	174.22E	54	2.1	0.2	8	6
6071	MAY 29	0302 55.3	40.88S	175.80E	27	3.0	0.3	15	13

NUM	DATE	TIME	LAT	LONG	DEP	MAG	Rsd	NP	NS
6081	MAY 29	0941 6.9	41.92S	174.09E	12R	2.7	0.3	12	11
6082	MAY 29	1242 2.9	40.67S	175.63E	27	4.2F	0.3	34	29
6083	MAY 29	1323 6.5	40.68S	175.59E	28	2.8	0.4	6	3
6084	MAY 29	1338 57.6	41.54S	173.95E	15	2.2	0.2	12	9
6089	MAY 29	1650 46.3	40.74S	175.04E	5R	3.0	0.3	26	22
6094	MAY 29	2031 59.5	40.58S	174.18E	78	2.5	0.4	9	6
6096	MAY 29	2232 55.3	40.64S	175.62E	24	2.5	0.1	8	6
6101	MAY 30	0406 44.9	41.15S	174.80E	33	2.3	0.1	11	8
6102	MAY 30	0442 0.6	40.85S	174.68E	64	2.0	0.1	8	5
6108	MAY 30	0731 39.1	41.40S	174.54E	32	2.0	0.2	12	7
6112	MAY 30	0926 57.0	40.70S	175.51E	31	2.9	0.2	13	11
6138	MAY 31	0025 18.3	40.94S	175.00E	30	3.1	0.3	17	15
6144	MAY 31	0435 26.6	40.50S	174.64E	29	2.3	0.0	6	5
6170	MAY 31	2331 13.9	40.68S	175.39E	36	5.1F	0.2	37	34
6172	MAY 31	2356 7.7	40.65S	175.31E	29	2.8	0.2	20	15
6190	JUN 01	2202 10.0	40.97S	174.65E	60	2.8	0.2	11	9
6195	JUN 02	0410 56.9	41.68S	174.23E	12R	3.2	0.4	15	12
6199	JUN 02	0704 10.9	40.68S	173.94E	80	2.7	0.2	12	8
6232	JUN 03	1204 37.3	41.27S	175.23E	27	2.0	0.1	14	10
6241	JUN 03	1858 53.5	40.78S	174.98E	56	2.0	0.1	12	8
6251	JUN 04	0105 8.5	41.20S	173.84E	64	3.7	0.2	25	19
6256	JUN 04	0533 8.0	40.76S	174.14E	65	2.2	0.2	10	7
6284	JUN 04	2142 22.1	40.80S	175.70E	5R	2.8	0.2	18	14
6309	JUN 05	0510 27.7	41.68S	174.31E	20	3.2	0.2	16	14
6314	JUN 05	0911 4.6	41.73S	173.50E	44	2.6	0.2	13	8
6351	JUN 05	2349 39.5	41.72S	174.29E	12R	2.7	0.3	11	10
6355	JUN 06	0407 41.5	41.59S	174.45E	12R	3.2	0.3	11	8
6397	JUN 07	0218 42.4	41.37S	173.92E	50	2.1	0.2	8	5
6413	JUN 07	1226 37.8	41.02S	175.44E	34	2.0	0.1	9	6
6436	JUN 07	2328 59.6	40.57S	174.07E	69	2.6	0.2	15	9
6453	JUN 08	0633 27.0	41.62S	174.41E	21	2.5	0.1	19	13
6455	JUN 08	0718 7.6	40.66S	175.89E	28	2.5	0.4	20	15
6526	JUN 09	1753 52.8	40.58S	174.22E	64	2.9	0.3	18	13
6552	JUN 10	0943 56.2	40.61S	175.74E	32	2.6	0.2	9	6
6553	JUN 10	1054 59.0	41.69S	174.26E	32	3.0	0.3	19	14
6558	JUN 10	1354 39.6	40.72S	174.52E	51	2.9	0.2	16	11
6566	JUN 10	1610 11.4	41.66S	174.18E	32	2.6	0.2	20	14
6583	JUN 11	0528 58.9	41.23S	173.81E	69	2.9	0.3	12	8
6586	JUN 11	0744 41.7	41.25S	174.02E	59	2.1	0.0	6	4
6594	JUN 11	1527 34.6	40.69S	174.54E	51	2.8	0.2	13	10
6604	JUN 11	2305 37.6	41.92S	174.06E	18	2.8	0.3	14	12
6606	JUN 12	0048 33.1	41.44S	174.23E	22	2.1	0.3	11	9
6611	JUN 12	0347 1.4	41.42S	174.26E	60	2.2	0.3	9	7
6615	JUN 12	0840 23.0	41.92S	174.06E	18	2.9	0.4	15	12
6618	JUN 12	1115 10.6	41.03S	173.93E	83	4.5F	0.2	30	27

NUM	DATE	TIME	LAT	LONG	DEP	MAG	Rsd	NP	NS
6619	JUN 12	1133 20.3	40.99S	173.80E	73	2.4	0.3	11	6
6625	JUN 12	1800 41.5	40.90S	175.05E	29	2.0	0.1	6	4
6664	JUN 14	0129 39.5	40.94S	173.91E	66	2.2	0.2	8	5
6675	JUN 14	0755 13.2	41.19S	174.78E	30	3.1	0.2	25	19
6676	JUN 14	0756 27.9	41.19S	174.80E	27	3.2	0.5	19	16
6680	JUN 14	0924 18.3	41.18S	174.79E	27	2.0	0.1	10	9
6698	JUN 15	0333 54.4	40.62S	174.43E	78	3.4	0.2	27	20
6708	JUN 15	2042 47.0	40.85S	174.72E	44	3.0	0.2	17	11
6711	JUN 16	0038 28.1	41.26S	173.82E	82	3.1	0.2	20	13
6714	JUN 16	0114 53.1	40.56S	175.39E	5R	2.3	0.5	14	11
6720	JUN 16	0713 54.5	41.03S	174.53E	39	2.2	0.2	13	9
6729	JUN 16	1606 56.9	40.53S	173.83E	136	3.2	0.2	14	11
6759	JUN 17	0933 19.8	40.72S	175.85E	32	2.4	0.2	8	7
6844	JUN 18	0522 6.5	40.68S	174.16E	67	2.8	0.2	12	9
6846	JUN 18	0659 0.4	41.28S	174.86E	21	2.9	0.2	16	14
6892	JUN 18	2018 58.4	40.90S	174.70E	5R	2.8	0.4	19	15
6898	JUN 19	0000 32.2	40.60S	175.75E	30	2.2	0.3	7	5
6900	JUN 19	0354 2.9	40.54S	174.30E	41	2.2	0.3	11	8
6913	JUN 19	1126 55.8	41.23S	173.55E	78	2.3	0.2	14	9
6919	JUN 19	1407 41.4	41.02S	174.73E	32	2.6	0.2	21	15
6924	JUN 19	1909 50.8	41.29S	174.87E	21	2.9	0.2	27	16
6928	JUN 19	2220 57.9	41.24S	173.61E	75	2.3	0.2	8	5
6943	JUN 20	0910 52.9	41.15S	175.11E	10	2.4	0.2	16	12
6959	JUN 20	2138 34.4	41.62S	174.67E	29	2.4	0.2	14	10
6969	JUN 21	0644 16.4	40.75S	174.66E	45	3.0	0.3	19	17
6975	JUN 21	1511 6.0	40.82S	175.62E	21	2.0	0.2	8	6
6979	JUN 21	2015 18.1	40.59S	175.52E	10	2.3	0.4	9	6
6985	JUN 22	0031 34.1	41.12S	174.00E	71	2.3	0.1	9	6
6989	JUN 22	0426 15.7	41.73S	174.60E	29	2.6	0.2	15	12
6990	JUN 22	0558 50.3	41.05S	175.36E	28	2.4	0.1	14	10
6991	JUN 22	0603 10.2	41.03S	174.95E	53	2.1	0.1	7	5
7000	JUN 22	2111 30.1	41.17S	175.72E	20	2.0	0.2	14	9
7002	JUN 22	2239 58.8	41.55S	173.94E	15	3.0	0.3	20	15
7006	JUN 23	0203 42.8	40.63S	175.49E	29	2.2	0.2	13	8
7017	JUN 23	1302 25.3	40.65S	175.32E	31	3.4	0.2	30	22
7019	JUN 23	1713 43.4	41.20S	173.67E	92	2.6	0.2	16	11
7026	JUN 23	2303 42.2	40.66S	173.90E	103	3.0	0.2	16	11
7027	JUN 24	0112 53.1	40.53S	174.64E	28	2.2	0.3	13	8
7036	JUN 24	0927 46.3	40.91S	174.13E	58	2.7	0.2	20	13
7045	JUN 24	1816 50.1	41.22S	173.63E	98	3.1	0.2	20	15
7048	JUN 24	2044 36.6	41.31S	174.61E	31	3.1	0.2	19	13
7052	JUN 25	0319 18.7	40.82S	175.52E	24	2.1	0.2	9	7
7053	JUN 25	0423 24.4	40.93S	174.62E	67	2.0	0.2	11	7
7061	JUN 25	1416 48.0	41.18S	173.65E	98	2.9	0.2	15	12
7076	JUN 26	0636 32.4	40.76S	173.70E	101	2.7	0.2	9	7

NUM	DATE	TIME	LAT	LONG	DEP	MAG	Rsd	NP	NS
7084	JUN 26	1614 53.7	41.98S	173.85E	12R	2.3	0.2	10	7
7102	JUN 27	0844 16.4	41.69S	174.22E	28	2.9	0.3	25	17
7119	JUN 27	2344 31.8	40.58S	174.61E	28	2.0	0.1	11	8
7120	JUN 27	2359 27.2	40.86S	175.31E	25	2.9	0.2	23	18
7123	JUN 28	0050 22.8	41.29S	175.20E	22	2.2	0.1	12	10
7139	JUN 28	1209 54.6	41.28S	175.21E	22	2.5	0.1	12	10
7159	JUN 29	0704 53.7	40.82S	175.35E	27	3.0	0.2	20	14
7174	JUN 30	0518 17.7	41.58S	174.08E	5R	2.4	0.2	13	10
7176	JUN 30	1049 54.6	40.80S	175.71E	40	2.9	0.1	9	7
7177	JUN 30	1109 37.9	40.72S	174.89E	36	2.8	0.1	14	12
7188	JUN 30	2205 54.7	40.85S	174.74E	16	2.1	0.2	10	6
7196	JUL 01	0935 43.6	40.52S	174.69E	77	2.3	0.1	11	9
7198	JUL 01	1032 22.3	41.14S	174.33E	32	2.2	0.1	16	10
7215	JUL 01	2254 1.0	41.01S	174.81E	30	2.6	0.1	16	9
7219	JUL 02	0118 5.6	41.15S	175.09E	5R	2.2	0.2	11	8
7225	JUL 02	0319 58.1	41.55S	174.50E	12R	3.5	0.2	28	19
7229	JUL 02	0728 36.7	40.54S	174.65E	28	2.2	0.4	11	8
7232	JUL 02	0956 8.9	40.54S	174.11E	73	2.9	0.2	13	10
7240	JUL 02	1734 9.3	40.94S	175.68E	20	3.2	0.4	14	10
7250	JUL 03	0139 3.1	40.81S	175.80E	26	2.2	0.2	8	4
7251	JUL 03	0256 37.5	40.89S	174.66E	58	3.1	0.2	17	10
7260	JUL 03	1736 49.5	41.86S	173.99E	18	2.4	0.3	10	8
7264	JUL 03	2320 43.0	40.78S	174.51E	73	2.2	0.1	8	4
7270	JUL 04	0954 38.8	40.75S	174.59E	54	3.7	0.2	31	26
7273	JUL 04	1218 15.2	41.24S	174.31E	44	2.9	0.3	21	17
7280	JUL 04	1807 38.5	40.89S	175.27E	29	2.3	0.1	9	7
7282	JUL 04	1900 40.5	41.53S	174.42E	54	2.2	0.1	9	8
7292	JUL 05	0210 32.1	41.74S	174.49E	30	2.4	0.2	16	13
7298	JUL 05	0557 56.1	41.20S	173.77E	54	2.0	0.3	8	6
7301	JUL 05	1017 51.5	40.99S	174.57E	62	2.5	0.2	16	11
7304	JUL 05	1216 20.6	40.79S	174.62E	44	2.1	0.1	11	7
7307	JUL 05	1417 56.8	40.89S	174.78E	36	2.3	0.1	18	12
7327	JUL 05	2310 36.2	40.99S	175.62E	28	2.6	0.1	11	8
7334	JUL 06	0257 5.5	40.90S	175.70E	27	2.6	0.1	11	7
7337	JUL 06	0504 48.2	40.62S	175.89E	31	2.9	0.3	18	15
7339	JUL 06	0728 24.4	41.76S	174.51E	31	2.5	0.2	14	10
7343	JUL 06	1057 36.6	40.71S	175.04E	5R	2.2	0.2	12	8
7344	JUL 06	1059 40.0	41.16S	175.71E	20	2.1	0.2	13	8
7345	JUL 06	1100 53.1	40.75S	175.04E	5R	3.3	0.3	28	26
7349	JUL 06	1407 11.0	41.41S	174.62E	16	2.6	0.3	19	15
7362	JUL 07	0016 16.0	41.09S	173.99E	51	2.8	0.2	18	12
7374	JUL 07	1021 5.0	40.53S	174.10E	65	2.0	0.3	8	6
7419	JUL 07	1743 25.6	40.99S	175.57E	22	2.1	0.1	11	8
7431	JUL 07	1905 22.8	40.83S	175.80E	28	2.0	0.2	12	8
7450	JUL 07	2243 38.2	41.89S	174.20E	12R	3.2	0.4	20	15

NUM	DATE	TIME	LAT	LONG	DEP	MAG	Rsd	NP	NS
7467	JUL 08	0150 28.4	41.34S	174.88E	33	2.1	0.1	10	8
7570	JUL 09	0727 1.9	41.14S	173.63E	98	2.3	0.1	9	5
7582	JUL 09	1212 26.1	41.18S	174.78E	29	2.4	0.1	21	14
7604	JUL 09	2153 10.3	40.90S	175.81E	31	2.3	0.1	11	7
7606	JUL 09	2335 18.0	41.71S	174.20E	9	2.3	0.3	15	10
7620	JUL 10	0553 6.1	41.18S	174.01E	53	2.5	0.2	16	11
7635	JUL 10	1350 8.5	41.36S	175.57E	16	2.2	0.1	12	9
7647	JUL 10	2046 9.3	40.95S	175.42E	23	2.0	0.3	10	7
7667	JUL 11	1315 5.9	41.48S	174.39E	20	2.0	0.2	13	9
7672	JUL 11	1518 40.9	40.90S	175.79E	29	2.4	0.3	12	10
7676	JUL 11	1946 20.7	41.66S	174.67E	45	2.8	0.2	19	13
7679	JUL 11	2144 46.4	41.28S	174.14E	35	2.1	0.2	13	10
7692	JUL 12	0930 18.1	40.71S	174.03E	82	3.6	0.2	28	25
7694	JUL 12	0950 46.4	40.53S	174.66E	25	2.1	0.2	14	8
7706	JUL 12	1821 27.1	40.51S	174.78E	24	2.2	0.2	7	5
7713	JUL 13	0024 16.6	41.66S	174.24E	5R	2.7	0.3	21	15
7717	JUL 13	0301 52.1	40.74S	175.88E	34	3.3	0.2	24	20
7727	JUL 13	0819 49.0	41.09S	173.71E	72	2.3	0.1	9	7
7731	JUL 13	0848 19.9	40.87S	175.74E	28	2.2	0.1	12	7
7734	JUL 13	1108 8.1	40.54S	174.66E	29	2.3	0.3	11	7
7740	JUL 13	1323 5.6	41.10S	174.08E	42	2.6	0.4	21	16
7757	JUL 14	0301 9.0	40.53S	175.40E	32	2.2	0.2	7	6
7759	JUL 14	0515 21.5	40.88S	174.78E	18	2.1	0.2	11	6
7767	JUL 14	1150 3.4	40.92S	174.99E	35	2.2	0.2	14	8
7770	JUL 14	1543 40.8	40.88S	174.97E	56	2.7	0.1	15	11
7774	JUL 15	0213 42.5	40.57S	175.11E	33	2.8	0.2	17	12
7778	JUL 15	0446 8.0	40.96S	174.56E	50	2.3	0.1	10	7
7797	JUL 15	1439 21.4	40.89S	175.80E	31	2.4	0.3	13	9
7810	JUL 16	0909 49.6	41.66S	174.95E	28	2.6	0.3	17	12
7856	JUL 17	0311 52.5	41.05S	174.52E	62	2.6	0.1	12	10
7862	JUL 17	0610 1.8	41.40S	174.07E	12R	2.2	0.3	12	10
7870	JUL 17	1137 43.8	41.68S	173.93E	11	2.2	0.2	9	6
7871	JUL 17	1144 49.1	40.62S	174.10E	74	2.3	0.2	11	9
7876	JUL 17	1957 51.9	41.05S	174.48E	64	3.1	0.2	22	17
7881	JUL 18	0038 50.3	41.28S	175.12E	25	2.9	0.2	18	14
7882	JUL 18	0137 45.1	41.41S	175.02E	26	2.0	0.0	10	9
7888	JUL 18	0453 15.4	40.83S	175.26E	30	2.4	0.2	12	10
7896	JUL 18	1112 29.2	41.27S	174.38E	38	3.0	0.2	25	17
7900	JUL 18	1504 20.4	41.36S	174.01E	48	2.6	0.1	14	11
7928	JUL 19	0704 10.8	40.87S	174.77E	45	2.7	0.3	19	12
7935	JUL 19	1142 24.5	41.75S	174.56E	27	2.2	0.2	19	13
7940	JUL 19	1317 22.3	41.12S	174.63E	32	2.2	0.2	15	12
7942	JUL 19	1532 19.9	41.75S	174.56E	27	2.1	0.2	11	10
7944	JUL 19	1829 24.4	40.84S	174.68E	15	2.0	0.2	10	8
7962	JUL 19	2038 40.5	40.59S	174.46E	50	2.0	0.2	9	7

NUM	DATE	TIME	LAT	LONG	DEP	MAG	Rsd	NP	NS
8007	JUL 20	0536 54.3	40.84S	175.79E	28	2.2	0.3	10	8
8075	JUL 21	0156 41.6	40.79S	174.01E	70	3.4	0.3	28	24
8094	JUL 21	0627 7.3	40.87S	174.76E	17	2.3	0.3	13	11
8101	JUL 21	0839 1.7	40.93S	175.26E	31	2.1	0.1	13	8
8122	JUL 21	1423 18.9	41.41S	174.09E	38	2.0	0.1	8	6
8125	JUL 21	1451 16.6	41.17S	173.87E	57	2.4	0.3	14	8
8127	JUL 21	1506 55.0	41.16S	173.63E	80	2.9	0.3	19	15
8184	JUL 22	1338 49.9	41.75S	174.41E	28	2.8	0.2	18	14
8185	JUL 22	1511 25.9	41.16S	173.89E	63	2.8	0.3	22	17
8187	JUL 22	1738 56.7	40.51S	173.77E	81	2.3	0.2	10	8
8188	JUL 22	1918 2.7	40.86S	175.16E	33	2.1	0.2	7	5
8201	JUL 23	0127 32.4	40.54S	174.65E	30	2.1	0.3	10	6
8231	JUL 23	1605 6.4	41.27S	175.31E	33	3.1	0.2	17	13
8246	JUL 24	0753 53.3	40.86S	175.82E	32	2.4	0.2	12	8
8248	JUL 24	0803 48.5	41.34S	174.99E	25	2.1	0.0	9	7
8251	JUL 24	1017 40.1	40.78S	175.06E	34	2.2	0.1	6	5
8259	JUL 24	1603 39.6	41.53S	174.26E	12R	2.0	0.2	12	8
8264	JUL 24	1827 28.7	40.57S	173.67E	116	2.8	0.2	16	12
8265	JUL 24	1923 43.3	40.64S	175.33E	31	2.6	0.2	17	13
8298	JUL 25	1720 22.3	41.32S	174.39E	12R	2.5	0.2	17	13
8301	JUL 25	2138 24.2	41.37S	175.11E	30	2.0	0.1	10	7
8302	JUL 25	2139 30.1	41.38S	175.11E	28	2.4	0.2	20	13
8304	JUL 26	0049 2.0	41.06S	174.73E	42	2.1	0.1	11	9
8317	JUL 26	1005 45.1	40.74S	175.06E	35	2.1	0.1	11	8
8319	JUL 26	1007 3.3	40.78S	175.10E	31	2.4	0.2	12	9
8321	JUL 26	1440 46.4	40.97S	175.43E	20	2.2	0.2	13	9
8322	JUL 26	1504 24.4	40.78S	175.09E	29	2.5	0.2	15	10
8323	JUL 26	1554 41.5	40.78S	175.09E	31	3.2	0.2	23	16
8325	JUL 26	1658 47.5	40.78S	175.11E	30	2.8	0.2	18	14
8330	JUL 27	0149 24.1	40.78S	175.10E	30	2.4	0.1	14	10
8331	JUL 27	0408 39.2	40.90S	175.27E	24	2.4	0.2	14	12
8343	JUL 27	1613 10.8	41.67S	174.30E	30	3.5	0.2	28	20
8347	JUL 27	2205 24.1	41.64S	174.27E	30	2.4	0.2	23	16
8350	JUL 28	0557 32.7	41.07S	174.73E	52	2.0	0.1	10	9
8352	JUL 28	0730 17.9	40.79S	175.10E	30	2.0	0.1	16	10
8369	JUL 28	2241 56.7	40.50S	173.92E	74	3.3	0.1	16	12
8372	JUL 29	0049 38.4	41.94S	173.84E	32	2.5	0.2	18	13
8379	JUL 29	1024 23.0	41.65S	174.60E	30	2.2	0.2	15	11
8389	JUL 29	1727 2.6	41.15S	174.45E	38	2.0	0.1	12	7
8392	JUL 29	2248 35.5	40.89S	175.76E	30	2.3	0.2	11	7
8397	JUL 30	0558 14.7	41.86S	174.40E	52	3.6	0.2	32	21
8398	JUL 30	0939 40.3	40.60S	175.63E	33	3.4	0.2	22	18
8407	JUL 30	1300 7.1	40.94S	175.20E	31	2.2	0.1	12	8
8411	JUL 30	1527 42.3	40.86S	175.04E	37	3.1	0.2	16	11
8416	JUL 30	1959 26.0	40.79S	175.10E	30	2.8	0.1	19	12

NUM	DATE	TIME	LAT	LONG	DEP	MAG	Rsd	NP	NS
8421	JUL 30	2239 1.8	41.04S	175.43E	24	2.5	0.1	14	9
8444	AUG 01	0430 33.0	40.50S	173.51E	145	3.6	0.2	23	17
8446	AUG 01	0720 27.2	40.68S	174.54E	5R	2.3	0.1	12	8
8447	AUG 01	0730 5.3	40.81S	175.66E	24	2.3	0.2	18	10
8448	AUG 01	0809 57.5	41.28S	175.29E	28	2.5	0.2	14	10
8451	AUG 01	0916 44.5	41.63S	174.79E	27	2.4	0.2	18	13
8460	AUG 01	1736 52.0	41.68S	174.61E	30	3.1	0.2	19	15
8462	AUG 01	1913 29.6	40.84S	175.80E	29	2.5	0.3	12	10
8464	AUG 01	2133 18.8	41.67S	174.59E	32	2.9	0.2	17	13
8467	AUG 02	0019 16.6	40.85S	174.54E	22	2.0	0.1	8	6
8469	AUG 02	0317 41.4	41.54S	173.51E	76	2.6	0.3	15	11
8475	AUG 02	0415 43.0	40.95S	175.91E	29	2.0	0.2	13	9
8497	AUG 02	1833 46.9	41.75S	174.16E	12R	2.9	0.3	21	18
8509	AUG 03	0909 54.9	41.64S	173.95E	10	2.6	0.3	22	16
8513	AUG 03	1132 12.0	40.64S	174.26E	63	2.5	0.3	15	10
8520	AUG 03	2130 29.2	40.79S	175.10E	29	2.6	0.2	17	13
8526	AUG 04	1146 29.2	40.92S	174.96E	33	3.0	0.1	19	13
8540	AUG 05	0236 56.8	40.98S	174.72E	32	2.3	0.1	16	11
8544	AUG 05	1005 57.4	40.78S	175.09E	30	2.5	0.2	18	13
8546	AUG 05	1011 46.1	41.40S	175.01E	24	2.6	0.1	20	13
8547	AUG 05	1148 40.8	40.58S	175.11E	32	2.2	0.1	14	9
8548	AUG 05	1151 11.1	41.39S	175.01E	24	2.9	0.1	21	13
8552	AUG 05	1326 13.6	40.51S	175.92E	59	2.8	0.2	17	12
8556	AUG 05	1733 27.0	40.87S	175.12E	36	2.2	0.2	10	7
8569	AUG 06	0441 33.8	40.91S	175.48E	18	3.4	0.2	28	23
8570	AUG 06	0448 33.9	40.92S	175.49E	21	2.9	0.3	21	16
8590	AUG 06	1702 4.6	41.29S	174.86E	28	2.4	0.2	13	11
8592	AUG 06	1758 21.0	40.69S	174.38E	51	2.1	0.1	9	6
8597	AUG 07	0331 59.6	41.11S	175.86E	29	2.6	0.2	12	10
8607	AUG 07	1036 53.9	40.96S	174.75E	66	2.7	0.2	21	14
8612	AUG 07	1345 41.6	40.53S	174.65E	28	2.0	0.3	14	9
8623	AUG 08	0152 58.9	41.93S	173.68E	33R	2.6	0.5	15	9
8629	AUG 08	0621 33.2	40.94S	173.84E	89	2.5	0.3	13	10
8630	AUG 08	0710 7.1	41.18S	174.53E	35	2.1	0.2	13	10
8632	AUG 08	0724 29.1	41.45S	174.34E	10	2.5	0.3	22	15
8637	AUG 08	1123 10.1	41.45S	174.48E	57	2.3	0.1	13	9
8640	AUG 08	1319 38.9	41.72S	174.25E	29	2.2	0.2	11	8
8653	AUG 08	2317 19.0	41.37S	175.61E	14	2.0	0.3	13	9
8660	AUG 09	0432 0.1	41.44S	175.65E	19	3.1	0.2	25	17
8662	AUG 09	0546 59.9	40.78S	174.92E	59	2.1	0.1	9	5
8669	AUG 09	1122 43.3	41.65S	174.38E	5R	2.5	0.3	21	17
8671	AUG 09	1153 46.9	41.64S	174.37E	5R	2.2	0.3	17	12
8678	AUG 09	1731 20.1	41.13S	174.00E	53	2.6	0.2	14	9
8679	AUG 09	1749 4.2	40.87S	175.73E	31	2.5	0.2	11	8
8687	AUG 10	0423 31.0	40.63S	175.32E	33R	2.7	0.1	11	9

NUM	DATE	TIME	LAT	LONG	DEP	MAG	Rsd	NP	NS
8688	AUG 10	0519 28.1	41.60S	174.34E	12R	3.5	0.2	28	20
8699	AUG 11	0145 42.9	41.84S	174.76E	33R	3.6	0.2	31	21
8707	AUG 11	1117 34.8	41.37S	174.91E	11	2.4	0.1	13	9
8710	AUG 11	1257 13.7	41.60S	174.05E	20	2.1	0.3	10	7
8712	AUG 11	1349 56.3	40.52S	173.83E	93	3.0	0.3	17	10
8718	AUG 11	2151 46.0	41.75S	174.13E	21	3.5	0.1	22	15
8724	AUG 12	0831 0.3	41.03S	174.33E	66	2.4	0.1	16	11
8730	AUG 12	1359 42.0	41.61S	174.12E	12R	2.0	0.2	14	9
8739	AUG 12	2214 7.0	40.91S	173.62E	92	2.7	0.3	17	10
8751	AUG 13	0812 1.7	40.81S	175.11E	28	2.8	0.3	22	19
8761	AUG 13	1603 10.9	40.74S	175.07E	36	2.3	0.2	10	8
8763	AUG 13	2107 27.3	41.34S	174.46E	12R	2.1	0.3	8	6
8766	AUG 13	2150 22.3	40.76S	175.08E	35	2.5	0.1	10	6
8778	AUG 14	1015 5.1	41.71S	174.19E	14	2.2	0.3	13	11
8788	AUG 14	2009 11.1	41.02S	175.43E	29	2.1	0.1	9	7
8797	AUG 15	0230 2.2	40.95S	175.53E	30	2.4	0.1	15	9
8803	AUG 15	0617 20.8	40.65S	175.50E	30	2.5	0.1	12	10
8811	AUG 15	1816 30.7	41.03S	174.82E	56	2.4	0.1	9	8
8812	AUG 15	1948 26.0	41.26S	174.98E	23	2.3	0.1	10	8
8813	AUG 15	2008 52.5	41.27S	174.98E	23	2.7	0.1	19	14
8835	AUG 16	1736 32.9	41.58S	174.33E	12R	2.1	0.1	12	9
8839	AUG 16	1855 50.1	41.61S	174.35E	12R	3.0	0.2	21	18
8841	AUG 16	1928 19.4	41.17S	174.63E	32	2.4	0.2	16	13
8842	AUG 16	2025 30.4	41.74S	174.49E	32	2.4	0.2	16	13
8844	AUG 16	2120 16.5	41.60S	174.33E	14	2.0	0.1	12	9
8845	AUG 16	2145 4.7	40.58S	174.39E	75	2.6	0.2	12	9
8847	AUG 16	2238 4.2	40.90S	174.76E	61	2.0	0.0	8	6
8853	AUG 17	0157 46.1	41.77S	174.50E	28	3.4	0.2	27	21
8862	AUG 17	0530 11.9	40.89S	175.70E	26	2.3	0.2	13	9
8866	AUG 17	0713 5.9	41.40S	174.39E	41	2.1	0.2	13	10
8874	AUG 17	1439 13.5	41.77S	174.50E	28	2.4	0.2	16	13
8876	AUG 17	1654 29.0	40.90S	174.99E	30	2.3	0.2	15	11
8877	AUG 17	1809 23.6	40.72S	174.94E	37	2.5	0.1	16	13
8887	AUG 18	0317 31.6	40.64S	175.71E	31	2.2	0.1	10	6
8893	AUG 18	0628 28.1	41.25S	174.60E	54	2.3	0.1	11	10
8909	AUG 18	1443 38.4	40.91S	174.85E	49	2.5	0.1	18	14
8915	AUG 18	2026 3.8	40.54S	174.65E	29	2.1	0.2	12	9
8930	AUG 19	0546 19.8	41.58S	174.33E	12	2.4	0.2	16	13
8933	AUG 19	0802 18.7	40.70S	175.37E	33	2.2	0.2	10	7
8954	AUG 19	2226 36.1	40.99S	175.45E	28	2.3	0.1	11	9
8967	AUG 20	0817 23.5	40.97S	175.12E	38	2.1	0.1	10	8
8970	AUG 20	1320 12.4	41.00S	174.78E	63	2.1	0.1	6	4
8979	AUG 20	2105 22.1	41.67S	175.00E	32	2.2	0.1	10	7
8986	AUG 21	1034 24.2	41.13S	175.14E	18	2.0	0.1	14	8
8990	AUG 21	1438 5.1	40.65S	175.43E	44	3.5	0.2	31	25

NUM	DATE	TIME	LAT	LONG	DEP	MAG	Rsd	NP	NS
8999	AUG 22	0142 19.4	40.89S	175.69E	27	2.2	0.2	12	9
9002	AUG 22	0456 7.0	41.11S	174.19E	53	2.5	0.1	18	13
9018	AUG 22	1816 38.3	40.61S	174.63E	27	2.0	0.1	9	7
9031	AUG 23	0748 7.9	40.61S	174.31E	60	2.2	0.3	9	6
9032	AUG 23	0825 59.9	41.55S	175.30E	21	2.3	0.3	13	9
9033	AUG 23	0858 16.5	41.83S	174.10E	12R	2.0	0.3	11	7
9034	AUG 23	0906 4.4	40.58S	174.83E	24	2.1	0.3	16	10
9035	AUG 23	0938 4.3	40.55S	174.49E	52	3.1	0.3	26	19
9038	AUG 23	1212 35.7	40.54S	175.58E	32	2.2	0.2	11	7
9046	AUG 23	2239 15.7	41.99S	174.05E	11	2.2	0.1	12	9
9060	AUG 24	0927 1.3	40.66S	175.58E	26	2.3	0.3	12	9
9071	AUG 24	1813 40.1	40.83S	175.06E	34	2.4	0.1	12	8
9075	AUG 24	2118 32.9	40.63S	175.31E	31	2.4	0.2	15	12
9076	AUG 24	2133 26.9	41.42S	174.96E	30	2.7	0.1	19	13
9081	AUG 25	0138 27.6	40.64S	175.31E	29	2.3	0.1	16	10
9091	AUG 25	0731 37.1	41.42S	174.97E	28	2.1	0.1	14	10
9097	AUG 25	1147 19.1	41.92S	173.72E	37	2.9	0.3	21	16
9107	AUG 25	1515 36.0	41.69S	174.59E	29	2.0	0.0	8	7
9154	AUG 27	0822 46.8	40.81S	174.99E	34	3.0	0.2	25	18
9161	AUG 27	1225 47.1	40.75S	173.50E	112	3.3	0.3	18	15
9163	AUG 27	1250 27.8	41.08S	175.48E	20	2.3	0.2	12	9
9165	AUG 27	1646 43.1	40.74S	174.21E	64	2.2	0.2	10	7
9178	AUG 28	1453 18.4	41.03S	174.90E	30	2.0	0.1	14	8
9199	AUG 29	1342 30.4	40.77S	174.46E	75	2.7	0.1	7	5
9205	AUG 29	1959 19.1	41.35S	175.80E	16	2.0	0.1	10	5
9207	AUG 29	2031 37.8	40.86S	175.51E	23	2.2	0.2	7	5
9223	AUG 30	1450 1.1	40.88S	174.88E	39	2.7	0.2	19	14
9248	AUG 31	0148 13.3	40.59S	175.30E	32	2.5	0.1	14	10
9253	AUG 31	0450 5.4	41.09S	174.18E	59	2.9	0.2	17	13
9254	AUG 31	0542 42.8	40.57S	174.71E	38	2.2	0.1	7	5
9258	AUG 31	0831 22.7	41.29S	175.25E	29	3.0	0.2	22	15
9260	AUG 31	0833 28.1	40.53S	174.57E	12R	2.0	0.2	15	10
9297	AUG 31	2019 20.9	41.65S	174.28E	12	3.1	0.2	23	18
9299	AUG 31	2033 14.4	40.59S	175.46E	30	3.3	0.2	20	17
9303	AUG 31	2121 39.4	41.05S	173.59E	106	2.7	0.2	12	9
9312	SEP 01	0246 50.6	41.54S	175.35E	21	2.6	0.2	17	12
9324	SEP 01	0631 53.4	41.71S	174.25E	18	2.5	0.3	19	14
9329	SEP 01	0921 1.7	40.81S	175.75E	28	2.0	0.2	9	6
9332	SEP 01	1143 0.1	40.70S	173.91E	85	2.9	0.3	18	13
9333	SEP 01	1217 27.3	40.91S	175.07E	32	2.5	0.2	16	12
9344	SEP 02	0205 40.2	40.90S	175.47E	29	2.0	0.1	14	9
9353	SEP 02	1453 54.9	40.80S	175.10E	30	2.8	0.2	22	16
9379	SEP 03	0804 49.5	40.58S	173.73E	144	3.3	0.2	21	16
9380	SEP 03	0822 31.2	40.51S	174.70E	18	2.4	0.3	12	9
9383	SEP 03	1231 55.8	40.92S	175.68E	25	2.7	0.3	18	14

NUM	DATE	TIME	LAT	LONG	DEP	MAG	Rsd	NP	NS
9391	SEP 03	1730 33.8	41.56S	174.19E	5R	2.6	0.3	16	13
9392	SEP 03	2258 52.3	40.98S	174.75E	56	2.8	0.1	18	14
9398	SEP 04	0703 8.8	41.18S	175.33E	27	2.4	0.1	15	11
9401	SEP 04	1230 8.1	40.84S	174.62E	35	2.7	0.3	17	13
9410	SEP 04	2307 25.4	41.34S	175.12E	9	2.1	0.1	16	11
9459	SEP 05	2307 9.4	41.96S	173.90E	12	2.4	0.3	15	12
9484	SEP 06	1614 11.8	41.48S	175.59E	27	2.2	0.2	18	12
9506	SEP 07	1025 16.7	41.06S	173.94E	55	2.2	0.3	11	8
9509	SEP 07	1754 49.2	40.60S	174.74E	34	2.2	0.2	12	9
9512	SEP 07	2115 21.1	40.99S	175.55E	27	2.2	0.1	12	8
9519	SEP 08	0356 13.2	40.84S	175.67E	23	2.0	0.2	12	9
9524	SEP 08	0817 3.5	41.12S	175.37E	29	2.6	0.2	19	13
9535	SEP 08	1805 19.4	41.12S	175.38E	28	2.7	0.2	17	10
9538	SEP 09	0016 43.1	41.82S	174.07E	12R	2.7	0.2	13	11
9540	SEP 09	0406 31.2	41.08S	175.42E	31	2.2	0.1	9	7
9557	SEP 10	0510 31.7	40.78S	175.40E	23	2.7	0.2	17	14
9558	SEP 10	0523 40.0	40.76S	174.63E	10	2.1	0.1	8	6
9590	SEP 11	0737 51.6	41.30S	174.96E	29	2.2	0.2	19	13
9594	SEP 11	0953 28.2	41.61S	173.53E	61	2.4	0.2	14	10
9599	SEP 11	1738 19.0	41.92S	174.06E	12R	3.3	0.3	19	16
9600	SEP 11	1739 19.8	41.92S	174.08E	12R	2.6	0.2	16	13
9601	SEP 11	1739 46.2	41.92S	174.07E	12R	2.8	0.2	16	14
9602	SEP 11	1807 46.5	41.94S	174.08E	12R	3.0	0.3	20	16
9615	SEP 11	2229 29.4	41.21S	175.06E	29	2.4	0.2	18	13
9618	SEP 12	0137 40.4	41.90S	174.07E	12R	2.3	0.3	14	11
9619	SEP 12	0157 8.1	41.92S	174.09E	12R	3.1	0.3	23	17
9623	SEP 12	0250 2.5	41.28S	175.24E	26	2.5	0.3	16	13
9626	SEP 12	0338 15.0	41.92S	174.08E	12R	3.4	0.4	23	19
9628	SEP 12	0349 23.9	41.91S	174.06E	12R	2.0	0.2	12	9
9630	SEP 12	0434 57.6	41.92S	174.08E	12R	2.8	0.3	17	15
9631	SEP 12	0435 7.8	41.90S	174.06E	12R	3.0	0.2	16	12
9636	SEP 12	0929 27.3	41.91S	174.07E	12R	2.4	0.3	17	12
9637	SEP 12	0930 3.3	41.88S	174.04E	18	2.0	0.2	17	12
9639	SEP 12	0939 5.5	41.92S	174.06E	12R	2.2	0.3	17	13
9647	SEP 12	1236 48.9	41.05S	174.78E	56	2.4	0.1	16	12
9653	SEP 12	1523 29.4	41.90S	174.05E	17	2.0	0.3	14	11
9661	SEP 12	1854 18.4	41.91S	174.06E	16	2.3	0.3	19	14
9662	SEP 12	1857 48.7	41.91S	174.06E	17	2.5	0.3	19	14
9674	SEP 13	0406 16.1	40.93S	174.94E	34	2.2	0.1	11	8
9676	SEP 13	0538 5.0	41.03S	174.86E	49	2.2	0.2	12	9
9681	SEP 13	1337 43.9	41.29S	175.30E	27	2.1	0.1	15	10
9693	SEP 14	0924 3.0	40.69S	175.48E	25	2.3	0.2	14	9
9728	SEP 14	1944 45.5	41.57S	175.47E	25	2.5	0.3	13	9
9760	SEP 15	0654 5.1	41.59S	174.70E	25	2.0	0.1	10	7
9769	SEP 15	1217 6.6	41.89S	174.04E	17	2.3	0.3	15	12

NUM	DATE	TIME	LAT	LONG	DEP	MAG	Rsd	NP	NS
9778	SEP 15	1813 18.8	41.63S	174.28E	5R	2.4	0.2	15	11
9780	SEP 15	1918 5.2	40.83S	175.31E	27	2.5	0.2	15	12
9801	SEP 17	0134 6.7	41.60S	174.33E	25	2.2	0.2	12	9
9808	SEP 17	0921 12.7	41.67S	174.20E	5R	2.0	0.3	11	8
9809	SEP 17	0926 34.6	41.17S	174.65E	37	2.3	0.2	12	8
9818	SEP 17	1601 32.1	41.63S	174.74E	26	2.5	0.3	15	11
9827	SEP 18	0050 44.9	40.55S	174.21E	5R	2.5	0.1	9	6
9828	SEP 18	0216 14.5	41.72S	174.48E	53	3.7	0.1	21	14
9829	SEP 18	0324 34.4	40.58S	174.04E	81	2.9	0.2	15	12
9848	SEP 18	2010 34.4	41.58S	174.16E	5R	2.2	0.3	14	11
9854	SEP 18	2246 23.6	40.57S	175.15E	31	2.5	0.2	14	9
9863	SEP 19	0619 19.1	41.32S	174.37E	60	2.4	0.1	11	9
9866	SEP 19	0711 56.8	41.43S	175.01E	27	4.0F	0.2	28	23
9867	SEP 19	0715 4.6	41.44S	175.00E	26	2.7	0.2	21	18
9868	SEP 19	0715 11.3	41.43S	175.01E	26	3.7F	0.2	26	22
9872	SEP 19	0815 18.7	41.29S	174.13E	45	2.9	0.2	20	15
9877	SEP 19	0916 27.3	41.42S	175.00E	27	2.6	0.1	20	14
9919	SEP 19	1436 1.2	41.79S	174.35E	26	2.1	0.2	17	13
9936	SEP 19	1938 54.2	41.77S	174.34E	23	2.0	0.1	9	7
9953	SEP 20	0259 26.6	41.44S	175.01E	25	3.2	0.2	26	18
9989	SEP 21	0603 57.2	41.94S	175.08E	35	2.4	0.1	13	8
10005	SEP 21	1122 41.7	41.83S	174.30E	41	2.2	0.1	7	5
10011	SEP 21	1754 37.8	41.07S	175.46E	29	2.4	0.2	13	7
10025	SEP 22	0207 57.1	41.42S	175.00E	27	2.6	0.1	13	10
10030	SEP 22	0603 35.4	41.42S	175.00E	26	2.7	0.1	14	9
10031	SEP 22	0754 54.9	40.89S	175.47E	31	2.1	0.1	9	6
10033	SEP 22	0836 33.3	41.41S	175.01E	28	2.3	0.1	14	10
10037	SEP 22	0948 57.2	40.81S	175.67E	25	2.2	0.1	9	6
10041	SEP 22	1116 33.7	40.50S	174.14E	12R	2.3	0.5	6	3
10051	SEP 22	2327 33.7	40.56S	174.03E	74	2.9	0.1	14	9
10066	SEP 23	0352 52.4	40.72S	174.62E	12R	2.6	0.2	9	5
10069	SEP 23	0622 54.6	41.02S	174.89E	31	2.5	0.1	10	5
10070	SEP 23	0639 58.1	40.83S	175.31E	26	3.2	0.3	21	15
10073	SEP 23	0936 8.7	41.04S	173.64E	100	2.9	0.3	10	5
10083	SEP 23	1323 3.6	41.40S	174.11E	31	2.7	0.2	14	9
10089	SEP 23	2121 55.4	41.51S	173.69E	52	2.4	0.1	11	8
10091	SEP 23	2153 36.4	41.61S	174.11E	9	2.4	0.2	15	10
10115	SEP 24	1230 47.4	41.16S	173.90E	53	2.3	0.2	7	5
10131	SEP 24	1501 1.2	41.27S	175.23E	29	2.8	0.1	16	8
10140	SEP 24	1627 42.3	40.81S	175.32E	28	2.6	0.1	10	7
10152	SEP 24	2229 14.8	41.18S	175.31E	27	2.0	0.1	9	5
10161	SEP 25	0422 0.8	40.57S	175.69E	34	2.4	0.2	10	6
10167	SEP 25	0548 37.4	41.18S	175.30E	26	2.0	0.0	7	4
10186	SEP 25	1528 50.2	41.62S	174.59E	34	2.0	0.2	10	8
10190	SEP 25	1711 59.5	41.59S	174.21E	5R	2.9	0.3	17	14

NUM	DATE	TIME	LAT	LONG	DEP	MAG	Rsd	NP	NS
10195	SEP 25	1957 59.0	41.65S	174.90E	29	2.2	0.1	12	9
10201	SEP 26	0012 34.7	40.83S	175.13E	31	3.4	0.3	24	18
10203	SEP 26	0145 7.0	40.78S	175.10E	29	2.3	0.1	11	7
10233	SEP 26	1249 11.3	40.76S	175.08E	34	2.0	0.1	9	7
10237	SEP 26	1433 37.6	40.81S	175.66E	24	2.2	0.2	12	8
10246	SEP 26	1751 55.5	40.60S	174.21E	70	2.9	0.4	23	16
10249	SEP 26	2009 36.1	41.39S	174.80E	31	2.4	0.2	15	11
10260	SEP 26	2252 52.5	40.97S	175.61E	29	2.3	0.2	10	7
10264	SEP 27	0132 40.0	40.82S	175.66E	25	2.2	0.2	10	8
10265	SEP 27	0221 33.7	40.89S	175.70E	28	2.1	0.0	10	6
10266	SEP 27	0229 58.6	41.65S	174.90E	24	2.2	0.0	8	6
10269	SEP 27	1226 54.5	40.88S	174.76E	17	2.0	0.2	10	7
10281	SEP 27	2340 21.2	40.64S	174.76E	33	3.0	0.2	23	20
10290	SEP 28	0459 16.4	40.78S	175.11E	29	2.3	0.1	12	8
10298	SEP 28	1337 18.2	41.47S	173.67E	63	3.5	0.2	22	18
10300	SEP 28	1532 44.2	41.27S	175.22E	28	2.1	0.1	13	8
10337	SEP 29	1935 52.8	41.12S	175.35E	23	2.2	0.1	11	8
10339	SEP 29	2057 12.0	41.01S	175.39E	32	2.0	0.1	10	5
10370	SEP 30	2234 7.8	41.09S	173.99E	45	2.5	0.1	7	4
10371	OCT 01	0207 41.5	40.57S	175.86E	29	3.0	0.2	16	12
10372	OCT 01	0332 0.5	40.52S	174.55E	77	3.3	0.1	19	14
10376	OCT 01	0827 33.3	41.08S	174.82E	56	2.5	0.2	15	10
10379	OCT 01	1121 51.7	41.46S	174.45E	21	2.1	0.2	9	8
10380	OCT 01	1144 56.5	41.71S	174.26E	16	2.8	0.3	16	12
10390	OCT 01	2029 55.5	41.76S	173.64E	50	2.6	0.1	6	4
10410	OCT 02	1539 25.0	41.34S	173.77E	61	2.8	0.3	22	15
10412	OCT 02	1643 40.1	41.75S	174.30E	22	2.0	0.2	14	9
10420	OCT 02	2208 34.7	40.65S	174.77E	24	3.8	0.3	36	29
10423	OCT 03	0223 3.6	40.95S	174.66E	58	2.9	0.2	20	16
10448	OCT 03	1935 29.5	40.57S	174.16E	85	3.0	0.3	19	12
10454	OCT 04	0102 52.8	41.65S	175.21E	26	2.3	0.3	10	7
10456	OCT 04	0156 14.8	40.93S	174.75E	53	2.8	0.1	12	10
10473	OCT 04	1752 31.3	40.84S	174.41E	53	2.3	0.2	12	9
10518	OCT 06	0124 15.4	41.16S	174.59E	56	2.3	0.1	15	9
10519	OCT 06	0242 34.7	40.82S	174.81E	40	2.1	0.2	13	8
10525	OCT 06	0646 15.1	40.58S	175.74E	65	2.4	0.2	6	3
10531	OCT 06	1038 22.4	40.63S	174.73E	21	3.1	0.3	23	17
10540	OCT 06	2150 18.5	40.84S	173.66E	108	3.1	0.3	17	13
10575	OCT 08	1750 16.1	40.52S	174.39E	47	2.1	0.2	9	6
10580	OCT 08	2155 47.0	41.42S	175.00E	25	2.6	0.1	19	11
10582	OCT 09	0251 45.3	41.56S	173.66E	73	2.8	0.2	9	8
10594	OCT 09	1440 56.0	41.88S	174.10E	29	2.8	0.2	17	12
10597	OCT 09	1817 3.5	40.96S	174.59E	66	2.3	0.1	11	8
10605	OCT 09	2301 44.7	40.58S	173.82E	92	2.7	0.3	14	9
10606	OCT 09	2324 32.9	41.78S	174.35E	29	2.7	0.3	15	12

NUM	DATE	TIME	LAT	LONG	DEP	MAG	Rsd	NP	NS
10609	OCT 10	0259 39.7	40.51S	174.27E	81	2.3	0.2	9	7
10617	OCT 10	1145 35.7	41.75S	174.54E	32	2.7	0.1	21	14
10623	OCT 10	1622 45.4	41.34S	173.95E	49	2.3	0.2	12	9
10635	OCT 11	0210 10.9	41.57S	173.97E	11	3.0	0.2	20	14
10638	OCT 11	0303 39.8	40.81S	175.12E	29	3.0	0.3	23	17
10642	OCT 11	0350 5.2	40.75S	175.07E	34	2.2	0.2	8	6
10652	OCT 11	1521 45.7	40.89S	175.83E	26	3.4	0.2	23	16
10681	OCT 13	0412 22.3	40.96S	175.39E	25	2.6	0.3	19	12
10684	OCT 13	1535 30.1	40.95S	174.67E	17	2.1	0.3	12	7
10686	OCT 13	1559 31.5	40.51S	175.86E	32	3.2	0.2	22	17
10690	OCT 13	1849 6.7	40.96S	175.09E	28	2.7	0.2	12	10
10698	OCT 14	0804 6.5	41.39S	174.64E	17	2.0	0.3	10	9
10709	OCT 14	1548 34.8	40.90S	175.72E	26	2.0	0.1	7	5
10714	OCT 14	1909 35.0	40.57S	174.23E	64	2.7	0.2	14	11
10729	OCT 15	0536 36.8	40.52S	175.99E	29	2.1	0.2	12	8
10737	OCT 15	0846 7.5	41.28S	175.27E	22	2.2	0.1	9	7
10742	OCT 15	1210 4.9	40.83S	175.82E	28	2.3	0.3	13	8
10765	OCT 16	0018 57.0	40.95S	174.52E	49	2.0	0.3	9	7
10776	OCT 16	0637 50.2	40.69S	174.51E	70	2.6	0.2	16	9
10783	OCT 16	1012 24.7	41.11S	174.68E	35	3.1	0.2	23	16
10784	OCT 16	1019 39.2	40.72S	175.52E	27	3.4	0.3	26	20
10790	OCT 16	1228 12.8	41.18S	173.98E	55	2.1	0.2	13	9
10797	OCT 16	1527 41.2	40.80S	174.62E	46	2.0	0.2	8	6
10800	OCT 16	1736 37.9	41.77S	173.82E	9	2.6	0.3	13	10
10823	OCT 17	1010 42.9	40.60S	175.89E	32	2.6	0.2	19	11
10842	OCT 18	0422 7.5	41.66S	175.34E	29	2.4	0.2	9	7
10849	OCT 18	0828 59.6	40.71S	174.33E	53	2.4	0.2	11	7
10865	OCT 18	0959 5.6	40.65S	174.04E	90	2.8	0.2	14	8
10897	OCT 18	1942 28.1	41.14S	175.01E	21	2.1	0.1	11	7
10926	OCT 19	2039 55.2	40.66S	174.59E	77	2.8	0.2	17	13
10927	OCT 19	2104 4.4	41.03S	174.72E	62	2.3	0.1	12	8
10932	OCT 20	0052 33.6	41.03S	174.27E	49	2.6	0.1	13	9
10934	OCT 20	0558 2.1	40.56S	175.99E	30	3.3	0.2	20	18
10955	OCT 20	2200 7.0	40.99S	175.40E	11	2.6	0.1	12	10
10956	OCT 20	2356 6.4	40.71S	175.54E	28	2.4	0.1	11	8
10959	OCT 21	0950 23.7	41.69S	174.51E	30	2.6	0.2	16	12
10960	OCT 21	1124 47.6	40.50S	175.72E	32	2.6	0.3	11	8
10962	OCT 21	1201 31.2	41.32S	174.83E	28	2.4	0.1	14	11
10965	OCT 21	1530 49.9	41.29S	175.33E	42	2.1	0.1	6	5
10977	OCT 22	0134 21.5	40.69S	175.48E	24	2.7	0.2	10	7
10985	OCT 22	0656 48.1	40.55S	175.12E	12R	2.8	0.2	14	11
11009	OCT 23	0144 12.4	40.66S	175.46E	33	2.2	0.3	8	7
11033	OCT 23	2055 34.4	41.61S	174.14E	14	2.1	0.1	11	8
11048	OCT 24	0113 11.1	40.96S	175.50E	12R	2.5	0.3	13	8
11052	OCT 24	0249 2.0	41.16S	174.65E	31	2.4	0.2	15	10

NUM	DATE	TIME	LAT	LONG	DEP	MAG	Rsd	NP	NS
11056	OCT 24	0853 25.0	41.79S	174.07E	21	2.1	0.2	8	7
11057	OCT 24	0948 12.6	40.64S	174.89E	12R	2.9	0.3	17	13
11059	OCT 24	1108 39.2	41.02S	175.24E	29	2.0	0.1	11	6
11095	OCT 25	1450 35.7	41.09S	175.49E	29	2.6	0.3	15	12
11103	OCT 25	1937 25.6	41.68S	175.34E	29	3.0	0.2	15	13
11115	OCT 26	0617 23.4	40.75S	174.63E	11	2.8	0.3	19	13
11139	OCT 27	0148 58.6	41.55S	175.55E	28	2.5	0.2	15	10
11148	OCT 27	1120 20.7	41.08S	173.70E	77	2.5	0.2	13	9
11160	OCT 27	1716 56.3	40.73S	174.38E	61	2.6	0.2	11	8
11162	OCT 27	2005 54.4	41.08S	173.70E	75	2.5	0.2	10	7
11165	OCT 27	2251 33.0	41.61S	174.60E	28	2.1	0.2	14	9
11171	OCT 28	0147 52.2	41.10S	173.97E	51	2.1	0.3	12	8
11172	OCT 28	0430 26.4	40.86S	175.68E	18	2.0	0.2	12	8
11175	OCT 28	0815 59.4	40.86S	175.83E	30	2.4	0.3	13	10
11191	OCT 28	1908 1.1	41.11S	175.86E	31	2.5	0.1	9	6
11214	OCT 29	1225 3.6	41.15S	175.23E	30	2.5	0.3	14	11
11215	OCT 29	1244 31.5	41.54S	174.42E	14	2.1	0.2	14	11
11220	OCT 29	1337 49.7	41.07S	175.39E	24	2.2	0.3	12	8
11260	OCT 31	0341 57.5	40.58S	175.94E	31	2.7	0.3	16	12
11291	NOV 01	0217 30.8	40.60S	175.66E	32	3.0	0.3	12	10
11298	NOV 01	1008 52.6	40.89S	174.47E	45	2.7	0.2	15	12
11331	NOV 02	1055 16.2	40.50S	175.93E	19	2.1	0.3	9	6
11339	NOV 02	1523 51.7	40.55S	174.64E	49	2.1	0.1	9	7
11346	NOV 02	2201 58.4	40.99S	174.16E	53	2.0	0.2	9	7
11356	NOV 03	0313 14.5	41.01S	173.59E	80	2.5	0.2	12	8
11359	NOV 03	0416 54.5	40.92S	174.47E	45	2.4	0.2	11	8
11404	NOV 03	2346 7.3	40.79S	175.11E	31	2.2	0.1	11	7
11415	NOV 04	1143 53.7	41.65S	173.73E	47	3.2	0.2	27	19
11426	NOV 04	2100 55.5	40.62S	175.90E	32	2.9	0.2	13	9
11430	NOV 04	2230 26.3	40.76S	174.50E	27	2.0	0.2	8	6
11433	NOV 04	2311 40.9	40.58S	175.60E	33	2.0	0.2	11	7
11445	NOV 05	0416 58.9	41.16S	174.45E	59	2.0	0.1	10	7
11452	NOV 05	1027 41.1	41.23S	174.66E	43	3.6F	0.1	33	24
11454	NOV 05	1107 11.2	41.20S	174.64E	39	2.5	0.2	16	11
11461	NOV 05	1519 55.6	41.50S	174.89E	29	2.6	0.2	17	12
11473	NOV 05	2356 52.6	40.63S	175.50E	30	2.4	0.1	11	7
11486	NOV 06	1248 39.2	41.79S	174.30E	12R	2.4	0.4	15	13
11493	NOV 06	1628 40.5	41.20S	174.64E	40	2.2	0.1	16	11
11494	NOV 06	1751 0.9	40.68S	175.48E	28	2.6	0.3	20	14
11511	NOV 07	0710 47.6	41.60S	174.43E	17	2.3	0.2	13	10
11515	NOV 07	0741 9.2	41.14S	173.50E	95	3.9F	0.2	27	21
11516	NOV 07	0828 41.6	40.69S	174.31E	56	2.3	0.2	10	9
11525	NOV 07	1308 30.2	41.59S	174.60E	33	2.1	0.2	12	11
11536	NOV 07	2115 53.4	41.35S	174.53E	5R	2.0	0.2	13	8
11537	NOV 07	2128 4.0	40.87S	174.72E	64	2.2	0.1	10	7

NUM	DATE	TIME	LAT	LONG	DEP	MAG	Rsd	NP	NS
11538	NOV 07	2306 0.4	41.29S	175.25E	29	3.7	0.2	30	21
11539	NOV 07	2306 27.3	41.26S	175.25E	22	2.7	0.1	12	7
11551	NOV 08	0020 23.3	41.24S	175.24E	24	2.2	0.2	11	7
11552	NOV 08	0022 17.2	41.26S	175.24E	23	2.2	0.1	13	11
11553	NOV 08	0022 18.3	41.26S	175.23E	26	2.6	0.2	9	7
11554	NOV 08	0024 40.4	41.25S	175.24E	23	2.0	0.2	9	6
11555	NOV 08	0056 27.5	41.26S	175.24E	25	2.0	0.1	8	6
11563	NOV 08	0632 58.5	40.92S	174.93E	32	2.2	0.1	12	9
11567	NOV 08	0816 34.2	40.96S	174.12E	61	2.1	0.3	8	7
11590	NOV 08	1741 21.4	41.23S	174.21E	44	3.2	0.2	25	21
11614	NOV 09	0421 52.2	41.28S	175.25E	27	2.7	0.2	20	12
11622	NOV 09	0820 59.3	41.38S	173.84E	56	2.0	0.2	10	8
11625	NOV 09	0903 45.2	41.27S	175.25E	26	2.2	0.1	18	12
11631	NOV 09	1143 15.7	41.69S	174.27E	7	2.2	0.2	13	9
11652	NOV 09	1534 56.1	41.27S	175.25E	26	2.1	0.1	13	7
11654	NOV 09	1622 44.7	40.98S	175.54E	5R	2.9	0.2	21	16
11665	NOV 09	2046 8.2	41.04S	173.92E	62	2.1	0.2	9	6
11671	NOV 10	0620 33.3	40.68S	174.41E	56	2.8	0.2	25	17
11675	NOV 10	0829 49.2	41.27S	175.24E	26	2.5	0.2	18	12
11704	NOV 10	2200 19.2	40.50S	175.39E	41	2.1	0.1	8	5
11714	NOV 11	0401 4.5	41.54S	174.18E	30	3.0	0.3	19	16
11731	NOV 11	1911 47.2	41.63S	174.40E	5R	2.1	0.2	14	10
11737	NOV 12	0532 51.1	41.28S	175.26E	30	4.2F	0.2	23	17
11738	NOV 12	0537 13.7	41.28S	175.23E	27	2.1	0.2	11	8
11739	NOV 12	0537 45.4	41.28S	175.26E	29	2.2	0.1	15	10
11740	NOV 12	0538 0.5	41.27S	175.24E	29	2.8	0.2	18	12
11741	NOV 12	0538 24.4	41.27S	175.24E	28	2.2	0.2	14	9
11742	NOV 12	0539 7.7	41.27S	175.23E	27	2.1	0.2	10	7
11743	NOV 12	0609 34.0	41.25S	175.23E	30	2.5	0.2	16	11
11755	NOV 12	1807 50.5	41.27S	175.25E	27	2.2	0.1	12	8
11759	NOV 12	2121 42.1	40.61S	174.87E	5R	2.6	0.2	14	10
11760	NOV 12	2136 38.4	41.27S	175.25E	29	3.0	0.2	17	11
11767	NOV 13	0534 34.8	41.25S	175.23E	26	2.2	0.1	10	7
11768	NOV 13	0535 37.7	41.27S	175.25E	28	2.7	0.1	16	12
11775	NOV 13	1336 26.5	41.28S	175.25E	28	2.6	0.1	15	11
11778	NOV 13	1630 50.1	41.63S	174.28E	16	2.0	0.2	13	10
11781	NOV 13	2000 56.2	41.18S	173.92E	58	2.6	0.3	10	8
11783	NOV 13	2112 33.5	40.81S	174.88E	33	2.3	0.2	9	7
11784	NOV 13	2114 19.5	41.01S	174.94E	28	2.1	0.1	7	5
11797	NOV 14	0748 3.2	41.28S	175.27E	22	2.2	0.1	9	7
11804	NOV 14	1204 27.4	40.82S	174.60E	51	2.0	0.2	12	9
11812	NOV 14	2345 14.8	41.66S	174.66E	29	2.1	0.3	9	8
11822	NOV 15	0528 36.8	41.05S	175.42E	27	2.3	0.1	10	8
11831	NOV 15	1053 57.6	40.67S	174.86E	16	2.4	0.1	9	7
11836	NOV 15	1726 20.6	41.00S	175.56E	27	2.0	0.1	10	8

NUM	DATE	TIME	LAT	LONG	DEP	MAG	Rsd	NP	NS
11845	NOV 16	0537 59.1	40.84S	175.01E	34	2.3	0.1	8	7
11853	NOV 16	1048 33.1	41.28S	174.66E	28	2.2	0.2	15	10
11857	NOV 16	1539 51.6	41.04S	174.76E	57	2.3	0.1	10	9
11860	NOV 16	1748 37.3	41.70S	174.52E	29	2.3	0.2	13	11
11864	NOV 16	2107 36.7	41.39S	173.95E	45	2.8	0.2	19	15
11866	NOV 17	0044 10.3	41.59S	173.92E	17	2.3	0.2	13	10
11867	NOV 17	0123 24.2	41.27S	175.24E	28	3.0	0.2	17	12
11868	NOV 17	0135 14.9	41.27S	175.23E	28	2.0	0.2	11	8
11872	NOV 17	0518 59.5	41.82S	174.85E	33R	3.1	0.2	22	15
11876	NOV 17	0902 22.1	40.69S	174.54E	68	3.5	0.2	33	23
11877	NOV 17	0944 11.6	41.58S	174.32E	25	2.5	0.2	14	12
11878	NOV 17	0946 30.2	41.59S	174.33E	27	3.8	0.2	25	19
11891	NOV 17	1715 31.8	40.50S	173.91E	105	2.3	0.1	10	7
11892	NOV 17	1729 23.9	40.58S	175.85E	30	2.0	0.2	12	7
11910	NOV 18	1312 30.5	40.90S	174.22E	46	2.4	0.3	11	10
11914	NOV 18	1954 59.0	40.62S	175.49E	29	2.6	0.1	12	8
11915	NOV 18	2101 40.0	41.26S	175.24E	26	2.4	0.1	11	8
11919	NOV 18	2301 5.6	40.83S	174.20E	57	3.0	0.1	10	9
11920	NOV 19	0024 56.2	41.17S	173.81E	58	3.0	0.2	12	8
11921	NOV 19	0216 50.8	41.11S	174.79E	55	2.7	0.1	9	6
11929	NOV 19	1744 50.4	40.78S	175.04E	37	2.5	0.1	6	4
11940	NOV 20	0720 13.7	41.50S	174.07E	40	3.0	0.2	10	8
11945	NOV 20	1304 9.5	40.84S	174.93E	33	2.3	0.1	14	9
11952	NOV 20	1834 58.4	40.66S	175.48E	29	2.7	0.3	12	10
11957	NOV 21	0002 59.2	41.25S	174.13E	36	2.1	0.3	10	8
11965	NOV 21	1426 27.1	40.51S	174.50E	12R	2.0	0.3	9	7
11968	NOV 21	1800 13.6	41.20S	175.02E	22	2.3	0.1	14	11
11974	NOV 22	0102 30.2	41.24S	175.20E	25	2.3	0.1	10	8
11976	NOV 22	0256 11.3	41.08S	174.69E	31	3.8F	0.1	19	17
11978	NOV 22	0348 10.7	41.08S	174.69E	31	2.3	0.1	12	10
11985	NOV 22	0803 20.9	41.08S	174.69E	31	2.3	0.1	11	9
11988	NOV 22	0841 57.6	41.08S	174.70E	32	2.8	0.2	15	11
11990	NOV 22	1006 11.9	40.66S	174.85E	32	2.5	0.2	11	8
11993	NOV 22	1246 33.0	41.58S	174.32E	28	2.5	0.2	16	12
11996	NOV 22	1358 9.5	41.26S	175.24E	23	2.1	0.1	9	7
12011	NOV 22	2003 21.2	41.25S	173.94E	73	3.0	0.2	14	11
12013	NOV 22	2023 12.4	41.07S	174.81E	48	2.4	0.2	12	9
12020	NOV 23	1025 5.9	41.08S	174.70E	31	2.4	0.1	14	11
12027	NOV 23	1852 47.2	40.93S	175.15E	32	2.3	0.1	6	5
12028	NOV 23	1953 23.1	41.03S	174.79E	33R	4.6F	0.2	22	20
12029	NOV 23	1957 8.1	40.99S	174.77E	32	2.9	0.2	15	12
12030	NOV 23	2005 17.7	41.00S	174.77E	32	2.6	0.1	12	10
12033	NOV 23	2231 5.9	41.00S	174.78E	31	2.2	0.1	10	7
12034	NOV 23	2241 5.3	40.99S	174.77E	32	2.7	0.1	15	11
12035	NOV 23	2244 10.5	40.99S	174.77E	33	2.1	0.0	6	4

NUM	DATE	TIME	LAT	LONG	DEP	MAG	Rsd	NP	NS
12038	NOV 23	2342 51.9	40.99S	174.79E	31	2.0	0.1	9	6
12040	NOV 24	0132 23.6	40.99S	174.78E	32	2.1	0.0	7	5
12043	NOV 24	0641 13.1	41.17S	175.06E	8	2.4	0.2	11	7
12044	NOV 24	0706 19.5	40.69S	173.98E	95	2.8	0.2	11	9
12048	NOV 24	1702 1.6	40.88S	175.70E	33	2.3	0.3	8	7
12050	NOV 24	1828 9.1	40.99S	174.77E	32	2.3	0.1	10	9
12053	NOV 24	2344 48.2	41.00S	174.77E	32	2.4	0.1	12	9
12058	NOV 25	0115 39.8	40.99S	174.78E	31	2.5	0.1	11	9
12062	NOV 25	0246 44.5	40.62S	175.09E	29	3.7	0.2	27	21
12093	NOV 25	2343 49.7	41.40S	174.72E	50	2.2	0.1	11	8
12100	NOV 26	0402 0.0	41.01S	175.68E	11	2.3	0.2	12	8
12103	NOV 26	0559 21.1	40.57S	174.57E	29	2.5	0.3	10	7
12109	NOV 26	1236 5.8	41.11S	175.48E	25	2.4	0.1	11	7
12117	NOV 26	1833 23.5	40.98S	174.78E	34	2.5	0.2	14	10
12125	NOV 27	0422 23.3	40.96S	175.96E	32	2.5	0.2	13	8
12146	NOV 27	1331 48.2	40.61S	174.67E	45	3.1	0.3	33	26
12154	NOV 27	2000 11.5	40.95S	175.56E	27	2.0	0.2	12	8
12160	NOV 27	2201 25.6	40.84S	175.86E	29	2.6	0.3	14	9
12167	NOV 28	0417 30.3	41.25S	173.78E	71	3.5	0.3	20	17
12182	NOV 28	2106 44.6	40.51S	174.21E	96	2.6	0.1	9	7
12190	NOV 29	1053 8.0	40.50S	174.26E	87	2.5	0.2	13	9
12194	NOV 29	1638 41.7	41.16S	174.62E	33	2.4	0.2	17	12
12211	NOV 30	1154 56.9	41.59S	174.65E	30	2.0	0.1	10	8
12212	NOV 30	1204 32.4	41.02S	174.66E	33	2.1	0.1	13	10
12219	NOV 30	1849 30.7	41.21S	174.94E	41	3.5F	0.1	22	19
12221	NOV 30	2021 59.2	40.99S	174.77E	33	2.0	0.2	8	7
12224	DEC 01	0113 41.4	41.20S	174.41E	35	2.2	0.2	9	8
12225	DEC 01	0130 51.8	41.21S	173.67E	79	2.7	0.2	11	8
12236	DEC 01	1048 19.3	41.97S	173.87E	11	2.4	0.2	11	9
12249	DEC 02	0200 9.1	41.02S	174.85E	51	3.0	0.1	15	12
12250	DEC 02	0218 5.8	41.37S	174.91E	29	2.2	0.2	18	12
12264	DEC 02	1716 52.8	40.92S	175.00E	30	2.2	0.1	9	7
12265	DEC 02	1914 29.6	41.97S	173.86E	12R	4.2	0.3	17	15
12267	DEC 02	2251 19.6	41.03S	175.94E	31	2.0	0.2	10	7
12270	DEC 03	0305 43.1	41.54S	174.55E	12R	2.2	0.3	10	9
12272	DEC 03	0633 58.6	40.99S	175.15E	25	2.0	0.2	10	7
12285	DEC 03	2023 20.2	40.62S	174.88E	9	2.8	0.3	16	12
12307	DEC 04	1209 53.3	41.27S	175.25E	26	2.0	0.1	12	8
12329	DEC 05	0136 6.0	40.51S	174.71E	30	2.3	0.2	10	6
12343	DEC 05	1240 19.0	40.99S	174.76E	33	2.0	0.2	12	9
12357	DEC 05	2234 33.6	40.75S	174.74E	19	2.1	0.1	9	6
12368	DEC 06	1207 30.9	41.27S	175.23E	28	2.3	0.2	12	8
12370	DEC 06	1310 19.2	41.37S	174.84E	24	2.4	0.2	15	12
12385	DEC 07	0058 22.0	41.26S	175.24E	31	3.2	0.2	17	13
12386	DEC 07	0058 50.0	41.27S	175.25E	27	2.1	0.1	14	8

NUM	DATE	TIME	LAT	LONG	DEP	MAG	Rsd	NP	NS
12389	DEC 07	0117 20.3	41.25S	175.25E	25	2.3	0.1	13	9
12405	DEC 07	0818 54.5	41.27S	175.24E	28	2.5	0.2	17	11
12422	DEC 07	2048 12.5	41.39S	174.21E	35	3.0	0.2	24	16
12423	DEC 07	2229 14.2	40.97S	174.57E	12	2.5	0.2	17	11
12427	DEC 08	0011 17.0	41.19S	175.07E	16	2.7	0.3	18	14
12429	DEC 08	0406 41.7	40.90S	175.68E	28	2.7	0.2	15	11
12453	DEC 08	1820 44.5	41.18S	175.03E	29	2.2	0.2	11	8
12468	DEC 09	0438 6.7	40.54S	173.60E	117	4.0	0.2	39	29
12469	DEC 09	0513 59.0	40.99S	174.38E	61	2.1	0.1	8	6
12470	DEC 09	0537 1.0	40.98S	175.63E	31	2.0	0.1	9	6
12473	DEC 09	0825 43.5	40.63S	173.78E	96	2.5	0.2	10	8
12479	DEC 09	1118 51.5	40.69S	174.05E	72	2.5	0.4	10	8
12480	DEC 09	1136 5.5	40.92S	175.65E	25	3.1	0.3	23	18
12493	DEC 10	0157 59.4	40.56S	175.93E	31	4.0	0.1	30	25
12507	DEC 10	1823 13.5	40.99S	174.77E	32	2.8	0.1	19	15
12512	DEC 10	2313 30.5	41.39S	174.95E	29	2.8	0.2	15	11
12515	DEC 10	2349 56.4	41.35S	175.20E	23	2.6	0.2	11	9
12518	DEC 11	0311 2.4	40.89S	175.73E	25	3.6	0.2	19	16
12519	DEC 11	0528 45.5	40.77S	174.63E	16	2.1	0.2	9	6
12520	DEC 11	0723 8.8	41.26S	175.30E	21	2.3	0.2	8	7
12531	DEC 11	1415 12.2	41.03S	174.53E	53	2.5	0.1	9	8
12538	DEC 11	2313 32.7	40.68S	174.89E	5R	2.2	0.2	12	8
12550	DEC 12	1242 52.7	41.19S	174.30E	34	2.4	0.2	16	11
12561	DEC 12	1953 28.7	41.16S	173.59E	72	2.8	0.2	18	12
12563	DEC 12	2037 53.0	40.75S	174.63E	12R	2.0	0.2	12	8
12569	DEC 13	0043 3.6	40.64S	173.89E	72	2.0	0.2	9	6
12593	DEC 13	1634 7.4	40.58S	175.08E	31	2.8	0.2	16	14
12595	DEC 13	1749 13.3	41.21S	173.73E	66	2.7	0.2	13	10
12596	DEC 13	1751 4.1	41.69S	174.22E	17	2.7	0.2	17	14
12606	DEC 14	0429 33.3	40.67S	175.69E	53	4.2F	0.2	31	27
12607	DEC 14	0606 56.2	40.98S	174.09E	66	2.6	0.2	9	4
12623	DEC 15	0725 51.8	41.32S	174.80E	51	3.3	0.2	23	19
12670	DEC 16	1653 14.2	41.55S	173.69E	49	2.6	0.3	17	12
12682	DEC 17	0939 6.2	40.70S	174.50E	78	2.6	0.2	11	9
12690	DEC 17	2056 57.4	40.78S	175.20E	33	2.3	0.2	7	5
12692	DEC 18	0108 11.8	40.89S	175.05E	40	2.0	0.3	7	6
12707	DEC 18	0949 14.8	40.86S	175.76E	32	2.7	0.2	11	8
12719	DEC 18	1915 12.5	41.23S	175.32E	22	2.4	0.1	9	7
12725	DEC 19	0412 47.3	40.91S	175.45E	22	3.7F	0.1	25	19
12730	DEC 19	1003 45.7	40.99S	175.32E	19	2.1	0.3	9	8
12735	DEC 19	1645 28.8	41.67S	174.17E	10	2.6	0.3	16	13
12761	DEC 21	0514 19.4	40.62S	174.27E	12R	2.5	0.3	11	9
12764	DEC 21	0830 49.6	41.83S	175.55E	29	2.5	0.1	10	9
12766	DEC 21	0906 41.8	41.33S	174.64E	18	2.0	0.2	14	12
12799	DEC 22	0630 37.1	40.59S	174.18E	68	2.6	0.1	11	7

NUM	DATE	TIME	LAT	LONG	DEP	MAG	Rsd	NP	NS
12809	DEC 22	1124 54.9	41.19S	175.64E	19	2.4	0.2	11	8
12810	DEC 22	1158 2.9	41.01S	175.40E	28	2.0	0.2	7	6
12819	DEC 22	1727 34.9	41.38S	174.32E	34	2.0	0.2	11	9
12820	DEC 22	1727 38.9	41.40S	174.32E	34	2.3	0.2	11	9
12832	DEC 22	2313 27.9	41.35S	175.13E	28	2.1	0.1	8	5
12833	DEC 22	2314 14.4	41.29S	175.25E	26	2.7	0.2	13	10
12849	DEC 23	0754 45.2	40.50S	174.79E	43	2.3	0.2	10	7
12851	DEC 23	0959 28.7	41.03S	174.74E	55	2.6	0.1	11	9
12860	DEC 23	1334 12.5	40.79S	174.78E	40	2.6	0.2	15	12
12864	DEC 23	1450 55.0	40.66S	175.48E	30	2.9	0.2	12	9
12868	DEC 23	1833 19.8	40.86S	173.73E	89	2.8	0.2	14	10
12869	DEC 23	1900 10.2	41.01S	175.60E	25	2.4	0.2	6	4
12870	DEC 23	1919 30.7	41.43S	174.69E	16	2.0	0.2	13	10
12885	DEC 24	0852 59.6	41.48S	174.17E	31	2.7	0.2	18	14
12918	DEC 25	0154 44.8	40.54S	174.47E	36	2.3	0.2	16	12
12985	DEC 26	0304 46.3	41.25S	175.38E	13	3.0	0.2	18	13
13026	DEC 26	1722 36.0	41.06S	175.54E	26	2.7	0.2	16	11
13037	DEC 26	2021 17.1	40.93S	175.65E	22	2.0	0.2	16	8
13039	DEC 26	2058 45.5	40.93S	175.66E	22	2.5	0.1	13	8
13070	DEC 27	0816 5.0	41.33S	174.32E	59	2.7	0.2	9	4
13072	DEC 27	0850 32.6	41.27S	175.23E	27	2.0	0.2	9	7
13113	DEC 28	0447 55.1	40.94S	175.49E	24	3.7	0.2	24	19
13115	DEC 28	0540 32.5	41.56S	174.97E	42	2.7	0.2	16	12
13129	DEC 28	1000 12.5	40.69S	175.96E	43	2.6	0.1	10	7
13140	DEC 28	1230 12.1	41.02S	173.89E	78	2.2	0.2	12	7
13198	DEC 29	1435 49.8	40.98S	174.74E	60	2.2	0.1	7	6

TUAMOTU ARCHIPELIGO NUCLEAR EXPLOSIONS

Nuclear explosions at the French nuclear test sites in the Tuamotu Archipelago are often recorded at Rarotonga (RAR). The P-wave is usually not recorded but the T-waves have a rather distinctive signature with a very emergent onset, followed after a few seconds by a more prominent burst of energy which reaches its maximum and decays before the arrival of a smaller "echo" trailing the main energy by some 110 seconds. Although other teleseismic readings from the New Zealand network are published by the International Seismological Centre, these T-wave observations are not.

Because the emergent first arrival cannot always be seen clearly when the explosions are relatively small, the instant of arrival is not recorded here. Instead, an inferred origin time is listed, based on the estimated travel time

from the test site to Rarotonga, and indications that it is common practice to detonate tests exactly on the minute.

A means of estimating the magnitudes of the explosions has been devised, based on a comparison of maximum amplitudes of T-waves recorded at Rarotonga with the magnitude estimates from the United States National Earthquake Information Service. (W.D. Smith, 1987: Underground nuclear explosions recorded at Rarotonga: estimation of m_b from T-phase amplitude. *Geophys. J. R. Astr. Soc.* 90: 35-42). These magnitudes are given, together with the N.E.I.S. An 'F' after the time of a test indicates that it is believed to have been sited at Fangataufa, while all others are thought to have been on Mururoa.

DATE	TIME		m_b (T-wave)	m_b (N.E.I.S.)
	h	m		
Jan 27	21	30 F	5.6	5.4

NON-INSTRUMENTAL DATA

THE FELT REPORTING SYSTEM

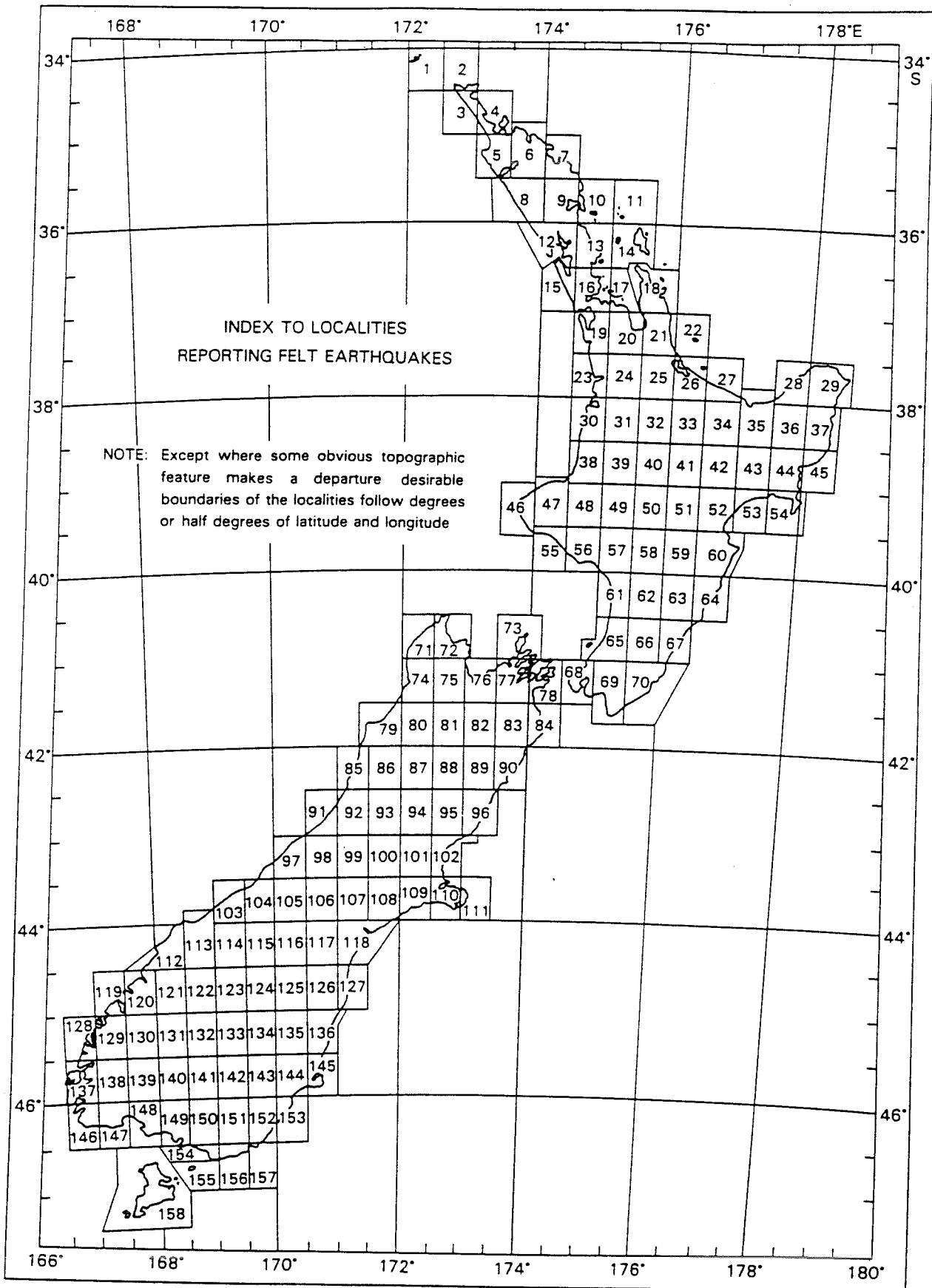
The Observatory has recruited a network of about 600 voluntary observers spread throughout the country, who use a standard form to describe the effects of any earthquake they feel. The Observatory also collects casual reports from newspapers, meteorological observers, postmasters and members of the local public. For large earthquakes, or ones with features of special interest, questionnaires are issued and assessed.

Several difficulties arise in assessing the distribution of felt intensity. The population of the country is very unevenly spread, and the observers' personal circumstances may prevent them from feeling a shock that has been noticed by others. These problems also affect lists of earthquakes felt in particular localities. It may reasonably be assumed that a strong earthquake reported from one township was felt in another nearby, even though the Observatory has received no report. However, an index of this kind must summarise data and not deductions, so the following scheme is used.

The land area of New Zealand has been divided into 'localities', mostly bounded by half-degree lines of latitude and longitude, but varied as necessary to avoid splitting

obvious geographic or structural units (see map overleaf). Each locality has a number and a name, usually that of the principal population centre within it. The names are listed overleaf. In most localities there are at least two well-separated reporters, but there are still some sparsely populated parts of the country without observers, notably in Southland. Felt information is summarised in information lines following the instrumental data in the main list of earthquakes. Modified Mercalli intensities quoted there have been assessed by the Observatory from replies to standard questionnaires. Assessments based on less formal descriptions of intensity are included in the following list, in which the localities which have reported shocks during the year are presented in alphabetical order, each followed by the reference numbers of the shocks felt and their respective maximum reported intensities within that locality. By comparing the reports from neighbouring localities, it is possible to form a truer estimate of the incidence of the felt effects than would be possible from a simple list of places reporting each shock.

A further list records reports received from places in the south-west Pacific.



Standard Reporting Localities.

STANDARD REPORTING LOCALITIES

1	Three Kings	41	Taupo	81	Glenhope	121	Glenorchy
2	Te Reinga	42	Te Whaiti	82	Wairau	122	Arrowtown
3	Ninety Mile Beach	43	Tuai	83	Awatere	123	Wanaka
4	Doubtless Bay	44	Whakapunaki	84	Cape Campbell	124	St Bathans
5	Kaitaia	45	Gisborne	85	Greymouth	125	Kuwro
6	Kaikohe	46	Cape Egmont	86	Reefton	126	Duntroon
7	Bay of Islands	47	New Plymouth	87	Maruia	127	Waimate
8	Dargaville	48	Whangamomona	88	Hanmer	128	Secretary Is.
9	Whangarei	49	Ohakune	89	Clarence	129	Doubtful Sound
10	Bream Head	50	Chateau	90	Kaikoura	130	Te Anau
11	Moko Hinau	51	Kaweka	91	Hokitika	131	Livingstone Mts
12	Kaipara	52	Napier	92	Kumara	132	Kingston
13	Warkworth	53	Wairoa	93	Arthur's Pass	133	Alexandra
14	Barrier Islands	54	Mahia	94	Lake Sumner	134	Poolburn
15	Helensville	55	Hawera	95	Culverden	135	Ranfurly
16	Auckland	56	Waverley	96	Cheviot	136	Oamaru
17	Waiheke	57	Wanganui	97	Franz Josef	137	Resolution Island
18	Coromandel	58	Taihape	98	Hari Hari	138	Pillans Pass
19	Pukekohe	59	Ruahine	99	Whitcombe Pass	139	Monowai
20	Mercer	60	Hastings	100	Lake Coleridge	140	Mossburn
21	Thames	61	Bulls	101	Oxford	141	Waikaia
22	Mayor Is.	62	Palmerston North	102	Rangiora	142	Roxburgh
23	Raglan	63	Dannevirke	103	Haast	143	Lawrence
24	Hamilton	64	Porangahau	104	Bruce Bay	144	Outram
25	Matamata	65	Otaki	105	Mount Cook	145	Dunedin
26	Tauranga	66	Masterton	106	Tekapo	146	Puysegur Point
27	Whakatane	67	Castlepoint	107	Mount Somers	147	Poteretere
28	Te Kaha	68	Wellington	108	Ashburton	148	Tuatapere
29	East Cape	69	Featherston	109	Rakaia	149	Invercargill
30	Kawhia	70	Martinborough	110	Christchurch	150	Gore
31	Te Kuiti	71	Mount Stevens	111	Akaroa	151	Clinton
32	Tokoroa	72	Takaka	112	Big Bay	152	Balclutha
33	Rotorua	73	D'Urville Island	113	Jackson's Bay	153	Waiholo
34	Murupara	74	Karamea	114	Makarora	154	Bluff
35	Opotiki	75	Motueka	115	Lake Ohau	155	Ruapuke
36	Motu	76	Nelson	116	Pukaki	156	Tahakopa
37	Tolaga Bay	77	Blenheim	117	Fairlie	157	Owaka
38	Mokau	78	Picton	118	Timaru	158	Stewart Is.
39	Taumarunui	79	Westport	119	George Sound	159	Chatham Islands
40	Tokaanu	80	Murchison	120	Milford		

EARTHQUAKES FELT IN STANDARD LOCALITIES

Localities within which earthquakes were felt are listed in alphabetical order, each preceded by its number on the reference map. The figure following the name of the locality is the number of the epicentre followed by the maximum intensity (in brackets) reported within the district covered by

the locality name. An asterisk (*) indicates that the particular intensity was not evaluated from the standard questionnaire. The location of the earthquake, the instrumental magnitude and the actual places at which it was reported felt may be found from the table Summary of Origins and Magnitudes.

16	Auckland	10175	(4*)											
21	Thames	1883	(5)											
23	Ragland	7135	(4*)											
25	Matamata	1883	(4*)											
26	Tauranga	1883	(4*)											
27	Whakatane	7094	(4*)	8115	(4*)									
33	Rotorua	663	(4)	7094	(4)									
34	Murupara	3323 8115	(4*) (4*)	3371 8124	(4*) (4*)	4906 11827	(5) (4*)	5487 11841	(5*) (4*)	7094	(4*)	8110	(4*)	
35	Opotiki	4991	(3)	7094	(3)	11451	(3)							
38	Mokau	7135	(5)											
39	Taumarunui	6170	(4*)	7135	(4)	13185	(4*)							
40	Tokaanu	6170	(4)	7094	(3)	7135	(4)	9581	(4)	13185	(4)			
41	Taupo	4443	(4)	7094	(4*)	10818	(4)							
44	Whakapunaki	2397	(4)	5450	(4)	6890	(4)							
45	Gisborne	14	(3*)	22	(4)	5450	(4*)	6890	(4*)					
46	Cape Egmont	5404	(4*)	9554	(4*)	9591	(4*)							
47	New Plymouth	1347 9591	(4) (4*)	5404 10271	(3) (4)	7135 11529	(4) (4)	9231 11745	(4*) (4*)	9407 12826	(4*) (4)	9554	(4)	
49	Ohakune	1347	(4)	6170	(4)	7135	(4)	10271	(4)	12826	(4)			
50	Chateau	7135	(4*)											
52	Napier	589 12826	(4) (4)	6004	(4)	7193	(3)	8406	(4)	10175	(4)	11464	(4)	
55	Hawera	11055	(4*)											
56	Waverley	6170	(4)	7135	(4)									
57	Wanganui	6170	(4)	9770	(4*)	10175	(4)	10271	(4)	10514	(3)	12826	(4*)	
58	Taihape	4012 12826	(4) (4)	6004	(4)	10175	(4)	10271	(4)	10514	(4)	12750	(4)	

59	Ruahine	3241	(4).										
60	Hastings	1333 7193	(4*), (4).	3809 9142	(4*), (3).	4189 10175	(4*), (4).	4745 10514	(4*), (4).	5547 11451	(4), (4*),	5768 12491	(4*), (4).
61	Bulls	1347 10271	(4), (4).	3241 10514	(4*), (4).	6004 11080	(4), (4).	6170 12750	(4), (4).	7135 12826	(4), (4).	10175	(4).
62	Palmerston North	3421 10271	(4*), (4).	4189 10514	(4*), (4).	4248 11451	(4*), (4*),	6082 12826	(4*), (4).	6170	(4),	10175	(4).
63	Dannevirke	329 6082	(4*), (4*),	4012 6170	(4*), (4*),	4189 10175	(4*), (4).	4248 10514	(4*), (4*),	4636 12491	(4*), (4*),	4745	(4*),
64	Porangahau	5768	(4*).										
65	Otaki	1678 10175	(4*), (4).	3241 10271	(4), (4).	3812 10514	(4*), (4).	4189 11737	(4*), (3).	6004 12028	(4), (4).	6170 12606	(4), (4).
66	Masterton	4189	(4),	63	(4*),	11736	(4*),	12725	(4*).				
68	Wellington	445 6618 10271 12028	(4*), (3), (4*), (4*),	988 7601 11451 12219	(4), (4*), (4*), (3).	1678 9413 11452 12826	(3), (4*), (4), (4*)).	6004 9866 11736	(3), (4), (4).	63 9868 11737	(4*), (4), (4).	6170 10175 11976	(4), (4), (3).
69	Featherston	1678	(4*),	6170	(4*),	11737	(3).						
72	Takaka	1535	(4),	6403	(4*),	6618	(4*),	11515	(4).				
75	Motueka	7601	(3).										
76	Nelson	6618	(4*),	7601	(4*),	9187	(4*).						
77	Blenheim	1182	(6),	6170	(4*),	6618	(4*),	7601	(4*),	10175	(4).		
78	Picton	445	(4),	6170	(4),	6618	(3),	9880	(4*),	10175	(4).		
79	Westport	4506	(4*),	6423	(4*),	9880	(4).						
84	Cape Campbell	445	(4*),	4556	(4).								
85	Greymouth	9187	(3),	9880	(4*).								
87	Maruia	5864	(3),	9187	(4).								
88	Hanmer	9187	(6),	9880	(6),	10305	(4*),	10311	(4*),	10403	(4*),	10407	(4*).
90	Kaikoura	6889	(4*),	7230	(4*),	9413	(4*).						
92	Kumara	9187	(4),	9386	(4),	10101	(3).						
95	Culverden	9187	(4).										
96	Cheviot	9202	(4*),	9255	(4*).								
97	Franz Josef	2279	(4),	10101	(3).								
100	Lake Coleridge	10919	(4).										
102	Rangiora	1684	(4*),	8555	(4*),	9880	(4).						

104 Bruce Bay	259 (4), 9654 (4),	444 (4), 9774 (4),	900 (4), 9932 (4),	985 (4),	2279 (4),	3509 (4),
110 Christchurch	1684 (4*), 10175 (4*),	6170 (4*), 12612 (4*),	6229 (4*), 13200 (4*),	9187 (4*),	9413 (4*),	9880 (4*),
113 Jackson's Bay	10755 (4).					
116 Pukaki	106 (4*).					
121 Glenorchy	2279 (4),	6951 (4).				
122 Arrowtown	2279 (4),	2645 (4*),	6951 (3),	9270 (4),	10755 (4*).	
123 Wanaka	2279 (4),	3509 (4*),	10755 (4*).			
124 St Bathans	2279 (4).					
130 Te Anau	2279 (5),	118 (4*),	3509 (4*),	6951 (4).		
132 Kingston	2279 (4),	3509 (4*),	6951 (4),	10755 (4*).		
133 Alexandra	2279 (4),	118 (4*).				
138 Pillans Pass	2279 (4),	3509 (4),	6951 (4),	11317 (4),	12115 (4*).	
139 Monowai	2279 (5).					
144 Outram	2279 (4).					
145 Dunedin	2279 (4),	6951 (4*).				
148 Tuatapere	2279 (4).					
149 Invercargill	2279 (4),	118 (4*).				
152 Balclutha	2279 (4).					
156 Tahakopa	2279 (4),	118 (4*).				

FELT REPORTS FROM OUTSIDE NEW ZEALAND

The Observatory sometimes receives reports of earthquakes felt on islands of the south-west Pacific and other places beyond the limits of its systematic reporting

network. Where Modified Mercalli scale intensities in the list below are shown in quotes, they have been estimated by the reporters, not the Observatory.

DATE	TIME	INTENSITY	PLACE
Jan 14	06h 50m	MM 4	Raoul Island
Jan 14	23h 14m	MM 3	Raoul Island
Jan 28	09h 38m	MM 4	Raoul Island
Feb 15	00h 40m	'MM 3'	Raoul Island
Feb 16	12h 12m	'MM 3'	Raoul Island
Mar 14	08h 28m	MM 3	Raoul Island
Apr 19	04h 16m	MM 3	Raoul Island
May 17	06h 24m	MM 3	Raoul Island
Jun 04	02h 16m	MM 3	Raoul Island
Jun 05	07h 05m	'MM 3'	Raoul Island
Jun 15	19h 21m	MM 4	Raoul Island
Jun 30	08h 55m	MM 4	Raoul Island
Jul 03	19h 50m	MM 7	Raoul Island
Jul 03	19h 58m	MM 4	Raoul Island
Jul 03	20h 24m	MM 4	Raoul Island
Jul 03	20h 52m	MM 4	Raoul Island
Jul 03	22h 00m	MM 4	Raoul Island
Jul 03	22h 22m	MM 4	Raoul Island
Jul 04	12h 27m	MM 3	Raoul Island
Jul 05	00h 47m	'MM 2'	Raoul Island
Jul 05	12h 30m	MM 3	Raoul Island
Jul 16	18h 18m	MM 4	Raoul Island
Jul 25	05h 24m	MM 4	Raoul Island
Jul 26	09h 55m	MM 4	Raoul Island
Aug 16	15h 05m	'MM 4'	Raoul Island
Aug 22	22h 12m	MM 5	Raoul Island
Aug 22	22h 32m	MM 3	Raoul Island
Aug 25	14h 50m	'MM 4'	Raoul Island
Aug 28	14h 55m	MM 4	Raoul Island
Sep 05	17h 50m	MM 4	Raoul Island
Sep 07	05h 13m	MM 4	Raoul Island
Oct 05	19h 11m	MM 4	Raoul Island
Oct 14	08h 01m	MM 4	Raoul Island
Dec 18	06h 16m	MM 4	Raoul Island
Dec 20	11h 04m	MM 4	Raoul Island
Dec 30	16h 06m	MM 4	Raoul Island
Dec 31	10h 25m	MM 3	Raoul Island

PUBLICATIONS BY STAFF MEMBERS

The following papers by members of the Seismological Observatory staff were published in 1996.

Abercrombie, R.; Webb, T.H.; Bannister, S.; Robinson, R.; Beavan, J.; Arnadottir, T.

The enigma of the Arthurs Pass earthquake. *Abstracts for the AGU Western Pacific Geophysics Meeting, July 23-27, 1996*. W90.

Abercrombie, R.E.; Webb, T.H.; Robinson, R.; Beavan, J.; Arnadottir, T. The 1994 Arthurs Pass earthquake : evidence for significant aseismic slip? *Eos*. 77 (46:supplement). F740.

Abercrombie, R.E. The magnitude-frequency distribution of earthquakes recorded with deep seismometers at Cajon Pass, southern California. *Tectonophysics*. 261: 1-7.

The cumulative b -value (the slope of the Gutenberg-Richter relationship between earthquake occurrence rate and magnitude) is commonly found to be constant (~ 1). Network catalogues, however, reveal a decrease at small magnitudes (< 3). Some recent studies have suggested that this decrease in b -value is not just an artifact of catalogue incompleteness, but that small earthquakes are really not as numerous as a constant b -value extrapolated from larger events would predict. In the Cajon Pass area, southern California, the b -value of seismicity recorded by the local network (SCSN) appears to decrease below about M_L 1.6. In order to investigate whether this decrease is real or simply represents the network detection threshold, we use seismicity recorded by the deep (1.5 and 2.5 km) seismometers deployed in the Cajon Pass Scientific Drillhole between April 1992 and October 1994. The maximum amplitudes recorded downhole are compared to SCSN magnitudes for events recorded by the network, to determine the relationship between amplitude and M_L as a function of hypocentral distance from the borehole. Magnitudes are then calculated for 1300 earthquakes which occurred within 40 km of the borehole. Magnitude-frequency curves are calculated for those events within 18 km of the borehole, and a constant b -value is observed to M_L 0.5.

Abercrombie, R.E.; Mori, J. Occurrence patterns of foreshocks to large earthquakes in the western United States. *Nature*. 381: 303-307.

Observations of foreshocks preceding large earthquakes provide one of the few well documented cases of premonitory events that are clearly related to a subsequent earthquake. Unfortunately, the apparent randomness of foreshock occurrence - they precede some events and not others - has severely hampered their use in reliable earthquake prediction. Understanding the factors that control foreshock occurrence is critical for determining

how large earthquakes initiate and whether reliable short-term prediction will ever be possible. Here we report the results of a comprehensive study of the occurrence patterns of foreshocks to large earthquakes in the western United States. The incidence of foreshocks decreases with increasing depth of the mainshock, and also depends on the mainshock slip orientation. This pattern of occurrence may be explained by a decrease in small-scale crustal heterogeneity with increasing depth, and suggests that increasing normal stress (both regional tectonic stress and lithostatic load) inhibits the occurrence of foreshocks. No relationship is observed between any aspect of foreshock occurrence and the magnitude of the subsequent mainshock, suggesting that the eventual size of the mainshock may be independent of the earthquake nucleation process, or that foreshocks are not part of this process.

Anderson, H.J.; Eberhart-Phillips, D.; Gledhill, K.R.; McEvelly, T.; Uhrhammer, R.; Klosko, E.; Wu, F. South Island earthquakes exposed: the 1995-96 Southern Alps Passive Seismic Experiment. *Geological Society of New Zealand Inc: 1996 annual conference, 26-28 November, University of Otago, Dunedin : programme and abstracts*: 19.

Beanland, S.; Haines, A.J.; Van Dissen, R.J. Kinematic models of active deformation in the North Island, New Zealand, determined from geological strain rates. *Geological Society of New Zealand Inc : 1996 annual conference, 26-28 November, University of Otago, Dunedin : programme and abstracts*: 24-25.

Crampton, J.S.; Haines, A.J. Users' manual for programs HANGLE, HMATCH, and HCURVE for the Fourier shape analysis of two-dimensional outlines. *Institute of Geological & Nuclear Sciences sciences report ; 96/37*: 28 p.

This manual describes the use of three computer programs that are used to perform Fourier shape analysis of two-dimensional outline contours. The programs have been developed for use in morphometric and evolutionary studies in biology and paleontology. They are supplied with the manual and have been compiled for both IBM-compatible and Macintosh personal computers. Program HANGLE outputs the Fourier coefficients derived from one or more input files of digitised outline traces. The Fourier coefficients from many outlines are used as input to multivariate statistical programs (not supplied here). Program HMATCH normalises the Fourier coefficients of each outline for orientation and starting position of the trace, based on properties of the given population of outlines. Program HCURVE performs the inverse Fourier transform and is used to reconstruct outlines from one or

more files of Fourier coefficients. The inverse Fourier transform can be used to generate synthetic mean shapes and to visualise patterns and ranges of variation.

Doser, D.J.; Webb, T.H. Large historic (1918-1962) earthquakes in the South Island, New Zealand., *Eos. 77 (46:supplement)*: F74.

Downes, G.L. Notices & reviews : New Zealand tragedies earthquakes. *Newsletter / New Zealand Geophysical Society. 45*, 68.

The author reviews the book "New Zealand Tragedies EarthQuakes" by Anna Rogers and Geoff Conly.

Eberhart-Phillips, D.; Anderson, H.J.; Gledhill, K.R. Southern Alps Passive Seismic Experiment, New Zealand, short-period array. *Eos. 77 (46:supplement)*, F739.

Gledhill, K.; Savage, M.; Marson, K. Shear-wave splitting measurements in the Southern Alps region, South Island, New Zealand. *Abstracts for the AGU Western Pacific Geophysics Meeting, July 23-27, 1996*, W84.

Gledhill, K.R.; Robinson, R.; Webb, T.H.; Abercrombie, R.E.; Eberhart-Phillips, D. The M_w 6.2 Cass, New Zealand earthquake of 24 November, 1995 : reverse faulting in a strike-slip region. *Eos. 77 (46:supplement)*, F740.

Grapes, R.; Downes, G. History never repeats? *New Zealand science monthly. 7(1)*: 5-7.

Researchers study the effects of the 1855 Wairarapa Earthquake to find clues about what may happen next time. New Zealand sits astride the boundary between two converging plates. The stresses created by this convergence are relieved by many small and moderate magnitude earthquakes, and less frequently a large earthquake. Using information from the past earthquake engineers can design structures and services to resist the effects of strong shaking and geologists and seismologists can identify areas susceptible to enhancement of shaking and faulting. Emergency response organisations can better prepare for the time when we may have a large earthquake.

Haines, A.J.; De Hoop, M.V. An invariant imbedding analysis of general wave scattering problems *Journal of mathematical physics. 37(8)*: 3854-3881.

The invariant imbedding technique, via the solution of a Riccati-type equation, is modified to calculate the wave fields inside and scattered from a strongly (laterally and vertically) heterogeneous, anisotropic inclusion, which may be large but remains compact. The factorization underlying this approach is carried out with respect to direction of average power flow rather than the more conventional factorization with respect to local direction

of propagation. The solution of the operator Riccati equation is related to the Dirichlet-to-Neumann map. The formulation is robust in the sense that it can handle a rather extreme range of modal wave speeds, and allows continuous as well as discontinuous medium variations on different (wave) length scales. It also, inherently, takes care of critical-angle phenomena. The algorithm, based on the invariant imbedding approach, yields the internal fields for a full survey of sources and receivers simultaneously. The wave field solution in the inclusion is couple to the external field via a boundary element approach.

Klosko, E.; Wu, F.T.; Eberhart-Phillips, D.; Anderson, H.J.; Gledhill, K.R. A preliminary analysis of seismic anisotropy in New Zealand using a regional broad band network. *Eos. 77 (46:supplement)*: F740.

Monov, D.V.; Abercrombie, R.E.; Leary, P.C. Reliable and economical high-temperature deep-borehole seismic recording. *Bulletin of the Seismological Society of America. 86(1A)*: 204-211.

Recording earthquakes with borehole seismometers has become increasingly popular in recent years as the advantages in noise reduction and also the distorting effects of near-surface rocks, especially sediments, have become well known. Borehole recording can be extremely complex, involving active sensors, special cables, and downhole electronics. Such installations, however, are often not very reliable at the high temperatures reached in active tectonic areas at depths of 1 km and greater. Here we describe a simple and reliable system for 3-component recording of local earthquakes at single and multiple depths greater than 1.5 km and temperatures up to 120 °C. Our system was designed and developed for experiments in the Cajon Pass Scientific Drillhole of Southern California. The borehole packages are made of titanium with spring-loaded clamping, allowing easy retrieval. Standard seven-conductor oil-well logging cables are used together with a specially designed cablehead. The data recorded have been used for investigating earthquake source scaling, attenuation in the mid-crust, and also near-surface site effects.

Mori, J.; Kanamori, H.; Abercrombie, R.E. Scaling of stress drop and energy from Northridge aftershocks. *Eos. 77 (46:supplement)*, F481.

Nothard, S.; McKenzie, D.; Haines, A.J. Jackson, J. Distributed deformation in the subducting lithosphere at Tonga. *Geophysical journal international. 127(2)*, 328-338.

In this paper we attempt to apply techniques that have recently been developed to describe distributed deformation on the continents to distributed deformation in subducting lithosphere slabs. We chose a part of the Tonga slab for this study because it has a simple, approximately planar, shape and high seismicity. We then used the spatial distribution of seismic strain rates, based

on earthquake centroid-moment-tensor solutions in the interval 1977-1994, to recover a velocity field that describes the seismic deformation in the plane of the slab below a depth of 100 km. Between 100 and ~450 km depth the seismic deformation is dominated by down-dip shortening and slab thickening. Below ~450 km the down-dip shortening seen in the earthquakes is still important, but it is absorbed roughly equally by along-strike extension and by thickening. There is little evidence of along-strike shear at depth. We have more confidence in the pattern of strain rates and velocities that we obtain than in their absolute values. Nevertheless, the rates of down-dip shortening accounted for by seismicity are probably less than half those needed if the whole down-dip component of Pacific-Australia plate convergence is absorbed by shortening in the upper mantle. The style of deformation at the base of the slab is complex and, unlike many regions of distributed continental tectonics, is not easily represented by simple patterns of faulting.

Nothard, S.; McKenzie, D.; Haines, A.J.; Jackson, J. Gaussian curvature and the relationship between the shape and the deformation of the Tonga slab. *Geophysical journal international*. 127(2): 311-327.

We investigate a particular potential cause of deformation within the subducting Tonga slab: that associated with material that moves over a template while remaining in contact with it. In such a situation both the location and the style of deformation within the material depend, in a predictable way, on the shape of the template, and in particular on its Gaussian curvature. We look for such an association in the Tonga slab, using earthquake locations to define the slab shape and their focal mechanisms to indicate the style of deformation. Only in one place, at 25°S and 500-600 km depth, does the style of the faulting in the earthquakes demonstrably correspond with that required by the Gaussian curvature if the slabs were moving over a template. Although the Gaussian curvature in other parts of the slab, particularly near the 'hook' at its northern end, would also require deformation if the slab were moving over a template, the pattern of earthquake mechanisms in those places is not clear enough to confirm the association. Although we are limited by our ability to resolve only the coarsest features (> 300 km) of the slab shape, we reach the important conclusion that deformation in response to motion over a template is not the main cause of the intermediate and deep seismicity in the Tonga slab. Most of the earthquakes, and all the biggest ones, occur where, even if the slab were moving over a template, it would not need to deform to do so. Some other explanation is required for these earthquakes.

Reyners, M. The inner core : the New Zealand connection continues. *Newsletter / New Zealand Geophysical Society*. 45: 44-45.

This article discusses the connection between New Zealand and the discovery and ongoing research that the inner core of the earth spins faster than the earth itself. The 1929 Murchison earthquake provided a Danish

scientist with seismological recordings indicating the existence of a solid inner core, with a seismic velocity larger than that of the outer core. Then, in 1996 two researchers, responsible for the discovery that the core spins faster than the earth visited New Zealand to further research their model. To study the differential rotation of the inner core, it is best to use seismic phases travelling in the north-south direction, i.e. seismic sources and receivers should lie at high latitudes. Large nuclear explosions were detonated in the Russian Arctic and these were traced at Scott Base, Antarctica. These recordings are now held at the Seismological Observatory at Kelburn. The researchers spent some productive days at the Observatory scanning these original recordings of core phases from the Soviet blasts. Their model of inner core rotation will be much improved as a result.

Reyners, M.E. 1995 AGU Fall Meeting, San Francisco: *Newsletter / New Zealand Geophysical Society*. 43: 59-61.

The author looks at the current topics discussed at the December 1995 meeting of the American Geophysical Union.

Reyners, M.E.; Robinson, R.; McGinty, P.J. Plate interaction in the northern South Island and southernmost North Island, as illuminated by earthquake focal mechanisms. *New Zealand Geophysical Society 1996 Symposium : Volcanic and extensional processes : Programme and abstracts : 29 - 30 August 1996, GNS Wairakei Research Centre, Wairakei: Taupo* 1 p.

Reyners, M.E.; Hasegawa, A.,(ed) Subduction zones and back arc basins. *Physics of the earth and planetary interiors* 93(1/2): vi, 137 p.

To provide a forum for discussion of recent research on subduction zones and back arc basins, a two-day symposium was held as part of the 27th General Assembly of IASPEI. For this special issue of "Physics of the earth and planetary interiors", eight contributions were accepted after the review process. The contributions cover a full range of techniques, from broadband seismology through to magnetotelluric methods, and a full range of geographical regions. In particular, exciting new results on the fine structure of subduction in Japan demonstrated the research payoff from investment in modern seismograph networks in the region over recent years.

Robinson, R.; Webb, T.H. AMPRAT and MECHTOOL: programs for determining focal mechanisms of local earthquakes. *Institute of Geological & Nuclear Sciences science report; 96/7* 24 p.

A common problem in determining the focal mechanism of local earthquakes from first motion observations is that there are not enough data to usefully restrain the solution. P to S amplitude ratios can theoretically reduce the range of possible solutions. However, amplitude ratios have a rather checkered history, largely because ratios calculated

using simple ray theory assume that the user can reliably identify on the seismograms the various phases (e.g., P, Pn, P*, Pg, S, Sn, S*, Sg, etc) and also that various internal reflections are not important. Detailed waveform modelling is another possibility but requires very accurate locations and velocity model. Also, the theoretical waveforms generated by layered models often don't look much like the real thing if the structure is actually more complex. This is particularly true at higher frequencies. Low pass filtering helps, but only for larger events. Computing theoretical waveforms for complex 3-D velocity models is computationally impractical. Schwartz (1995) introduced the idea of using the envelope of complete theoretical seismograms rather than details of the waveform. This helps by reducing the dependence on fine details and precise timing, while retaining the complete seismogram approach (all phases are included). Experience indicates that low-pass filtered seismograms (4.0 Hz) are useful for events down to about magnitude 2.0. The programs "AMPRAT" and "MECHTOOL" have been developed to apply this approach to the large number of short-period digital seismograms available in New Zealand, particularly from aftershock sequences and other temporary deployments. In addition, they can provide an easy to use interface for determining mechanisms from first motion data only. The purpose of this report is to give detailed instructions on how to use the programs, plus some background information on how they work.

Robinson, R.; Benites, R. Synthetic seismicity models for the Wellington Region, New Zealand: implications for the temporal distribution of large events. *Journal of geophysical research. Solid earth.* 101(B12): 27833-27844.

Our previous synthetic seismicity model for multiple interacting faults in a three-dimensional half-space has been extended and applied to the Wellington region, New Zealand, generating long catalogs of earthquakes for studying the effects of elastic interactions on the temporal distribution of large events. The region is one of oblique plate convergence with the interface between the subducting and overlying plates at an average depth of 22 km. Faults included, besides the subduction thrust, are segments of the four major arc-parallel, strike-slip faults overlying the plate interface. We have used four different models, with geometric and mechanical parameters chosen at random within reasonable ranges, to generate catalogs of 200,000 years duration each. For comparison, each model was rerun with the elastic interactions suppressed. Considering events of magnitude 7.2 or more ("characteristic" events in the sense that they rupture most of the fault plane), the number of short (less than 10 years) interevent times is higher than for the corresponding case with no interactions, for all models but one: the ratio changes from 0.94 to 37.21 (9.46 average). For longer interevent times (10 to 250 years) the relative numbers are in the opposite sense. For still longer interevent times

(greater than 250 years), the relative numbers are again mostly higher. Experiments with simple models indicate that this pattern requires both interfault enhancement and inhibition of large events. Mutual enhancement occurs most often between the subduction thrust and the overlying strike-slip faults and between the two segments of the Wellington fault that almost join end to end. Mutual inhibition mostly occurs between the subparallel strike-slip faults.

Sanchez-Sesma, F.J.; Benites, R.; Bielak, J. The assessment of strong ground motion. What lies ahead? *Volume of abstracts of the Eleventh World Conference on Earthquake Engineering:* 1301.

Sanchez-Sesma, F.J.; Benites, R.; Bielak, J. The assessment of strong ground motion : what lies ahead? *Proceedings of the 11th World Conference on Earthquake Engineering. (CD-ROM).*

Advances in both science and technology during the current century have been phenomenal, and have had a profound influence on most aspects of human activity. Perhaps, the main obstacle in our extrapolation to the future is that societies function in a kind of limiting state. That is, within limitations imposed by internal and external factors whose degree of severity varies with time. These constraints determine priorities and policies when planning how to confront natural disasters. In the case of earthquakes, in general, the seismic threat is considered small as compared to other dangers.

Savage, M.K.; Gledhill, K.; Marson, K. Lower crustal anisotropy or dipping isotropic layers? Case studies above the San Andreas and the New Zealand alpine faults. *Posters from the 8th annual IRIS workshop:* 67.

Savage, M.K.; Gledhill, K.; Marson, K. A search for lower crustal anisotropy in strike-slip regions. *Abstracts for the AGU Western Pacific Geophysics Meeting, July 23-27, 1996:* W84.

Webb, T.H. Principal earthquakes in New Zealand in 1995. *Bulletin of the New Zealand National Society for Earthquake Engineering.* 29(1): 56.

1995 was another busy year for earthquakes in New Zealand, continuing the pattern of increased activity since 1990. Large earthquakes occurred in the Marlborough Sounds, Arthurs Pass, Raoul Island and Hawera. There was also seismic activity accompanying the eruption of Mount Ruapehu. The Institute of Geological and Nuclear Sciences operates a seismograph which records French nuclear tests at Mururoa. Between September and December five tests were recorded. There is no relationship between nuclear tests and earthquakes.

Webb, T.H. : Seismicity of the Central Volcanic Region. *New Zealand Geophysical Society 1996 Symposium : Volcanic and extensional processes : Programme and abstracts : 29 - 30 August 1996, GNS Wairakei Research Centre, Wairakei, Taupo*: 1 p.

Yomogida, K.; Benites, R.A. Coda Q as a combination of scattering and intrinsic attenuation : numerical simulations with the boundary integral method. *Pure and applied geophysics*. 148(1/2): 255-268.

Numerical modelling of SH wave seismograms in media whose material properties are prescribed by a random distribution of many perfectly elastic cavities and by intrinsic absorption of seismic energy (anelasticity) demonstrates that the main characteristics of the coda waves, namely amplitude decay and duration, are well described by singly scattered waves in anelastic media rather than by multiply scattered waves in either elastic or anelastic media. We use the Boundary Integral scheme developed by BENITES et al. (1992) to compute the

complete wave field and measure the values of the direct wave Q and coda waves Q in a wide range of frequencies, determining the spatial decay of the direct wave log-amplitude relation and the temporal decay of the coda envelope, respectively. The effects of both intrinsic absorption and pure scattering on the overall attenuation can be quantified separately by computing the Q values for corresponding models with (anelastic) and without (elastic) absorption. For the models considered in this study, the values of coda Q^{-1} values, as established by the single-scattering model of AKI and CHOUET (1975). Also, for the same random model with intrinsic absorption it appears that the singly scattered waves propagate without significant loss of energy as compared with the multiply scattered waves, which are strongly affected by absorption, suggesting its dominant role in the attenuation of coda waves.

Zeng, Y.; Benites, R. Seismic response of multi-layered basin with velocity gradients upon incidence of plane shear waves. *Abstracts for the AGU Western Pacific Geophysics Meeting, July 23-27, 1996*: W90.

OBSERVATORY SERVICES

PUBLICATIONS

The Seismological Observatory issues the following series of publications:

1. E-bulletins. These consist of the 'New Zealand Seismological Reports' containing summaries of the data used for each origin determination, lists of origins, felt intensity data, and brief accounts of the principal earthquakes of the year. They also provide details of the instruments used to record earthquakes and descriptions of Observatory practices.
2. S-bulletins. These are mostly reprints of papers by members of the Observatory staff, but occasionally they have included other material not published elsewhere, such as the Eiby-Muir near-earthquake tables. Their automatic circulation is not now as widespread as it was in the past, but they are usually available from the Observatory on request.

Copies of this material may be purchased from the Observatory. In suitable cases the Observatory may be able to enter into agreements for a free exchange of publications on a continuing basis.

EARTHQUAKE CATALOGUE

The Observatory has a master file of some tens of thousands of earthquake origins and associated information stored on magnetic tape. From this, lists of earthquakes within particular geographical areas of New Zealand, or in categories defined in other ways, can be made available to researchers. Full details have been published elsewhere (W.D. Smith, 1976: 'A Computer File of New Zealand Earthquakes'; Bulletin of the New Zealand National Society for Earthquake Engineering, Vol. 9, No. 2, pp.136-7, New Zealand journal of geology and geophysics, Vol. 19, No. 3, pp.393-4). Criteria that may be specified are dates, magnitudes, focal depths, intensities and regions bounded

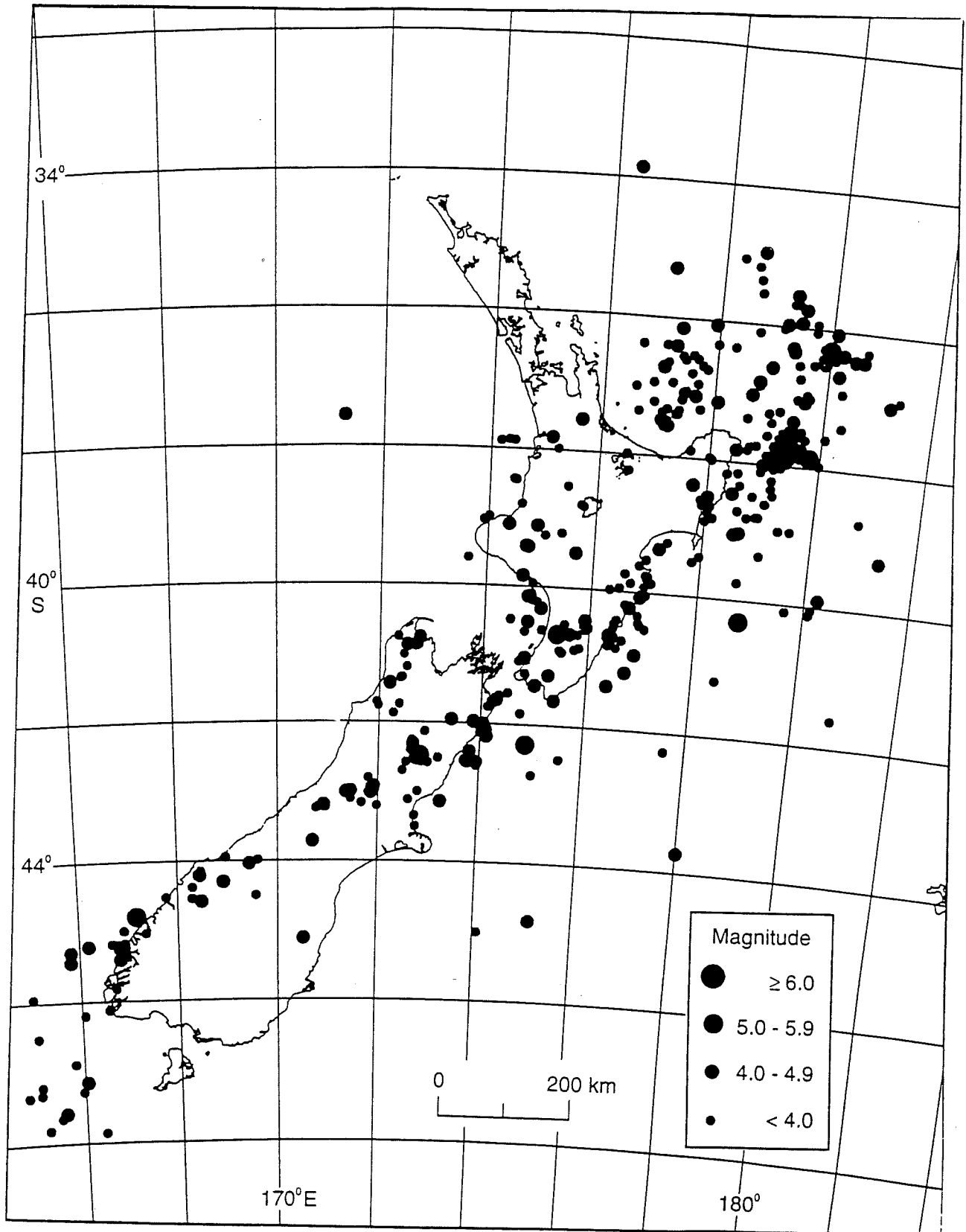
in a number of different ways. It is also possible to search for earthquakes likely to have produced intensities above a specified minimum at a particular place and to list reports of above a given minimum intensity that have originated in a chosen reporting locality. Because of the dangers inherent in the use of incompletely assessed data, it is recommended that users should discuss their search criteria with the Observatory.

Waveforms of earthquakes recorded by digital seismographs are also archived and accessible for further processing by CUSP or other compatible software.

EPICENTRE MAPS 1996

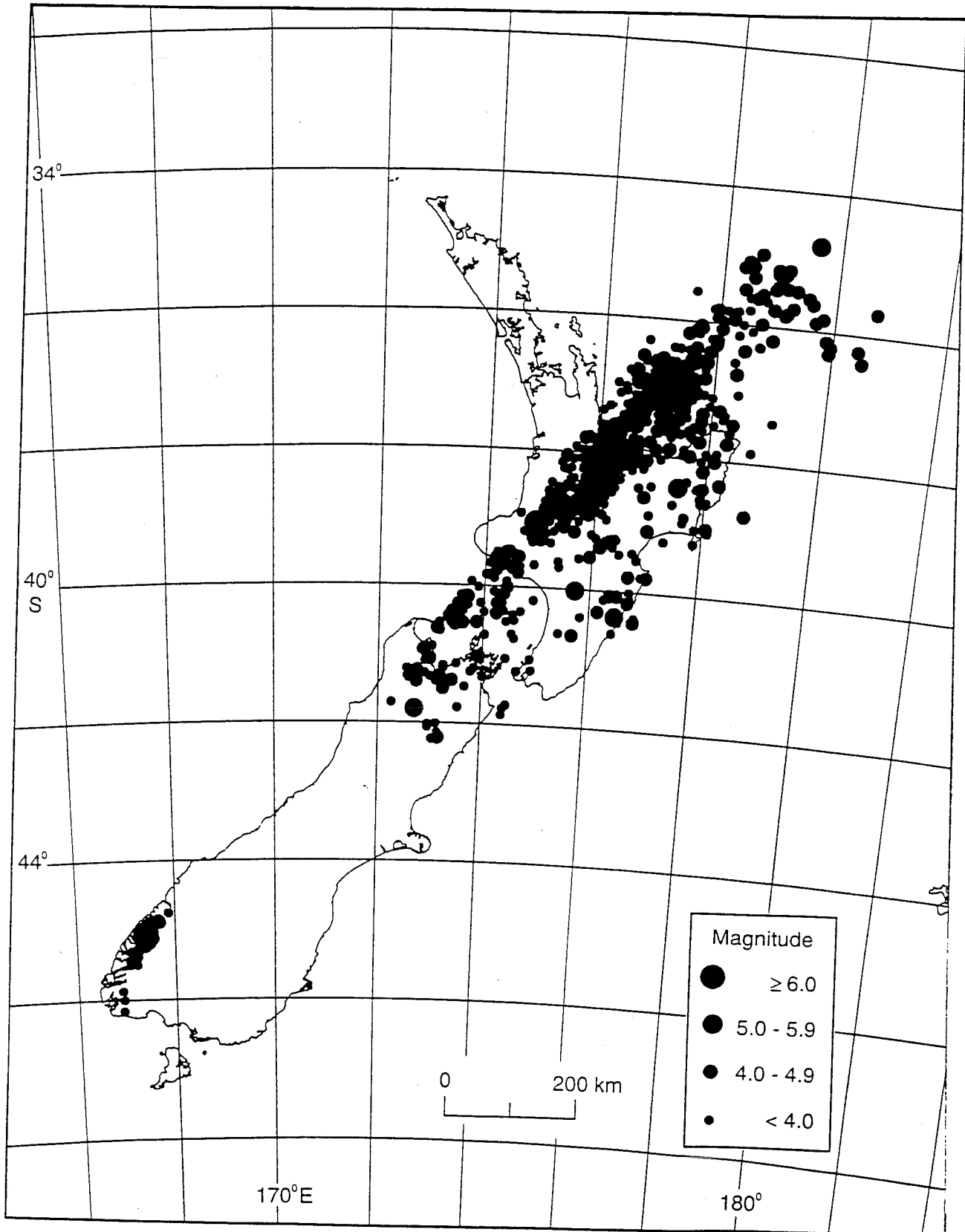
	Page
Regional Shallow Earthquakes	147
Regional Deep Earthquakes	148
Wellington Area Epicentres	149
Wellington Hypocentre Depths	150

REGIONAL SHALLOW EARTHQUAKES



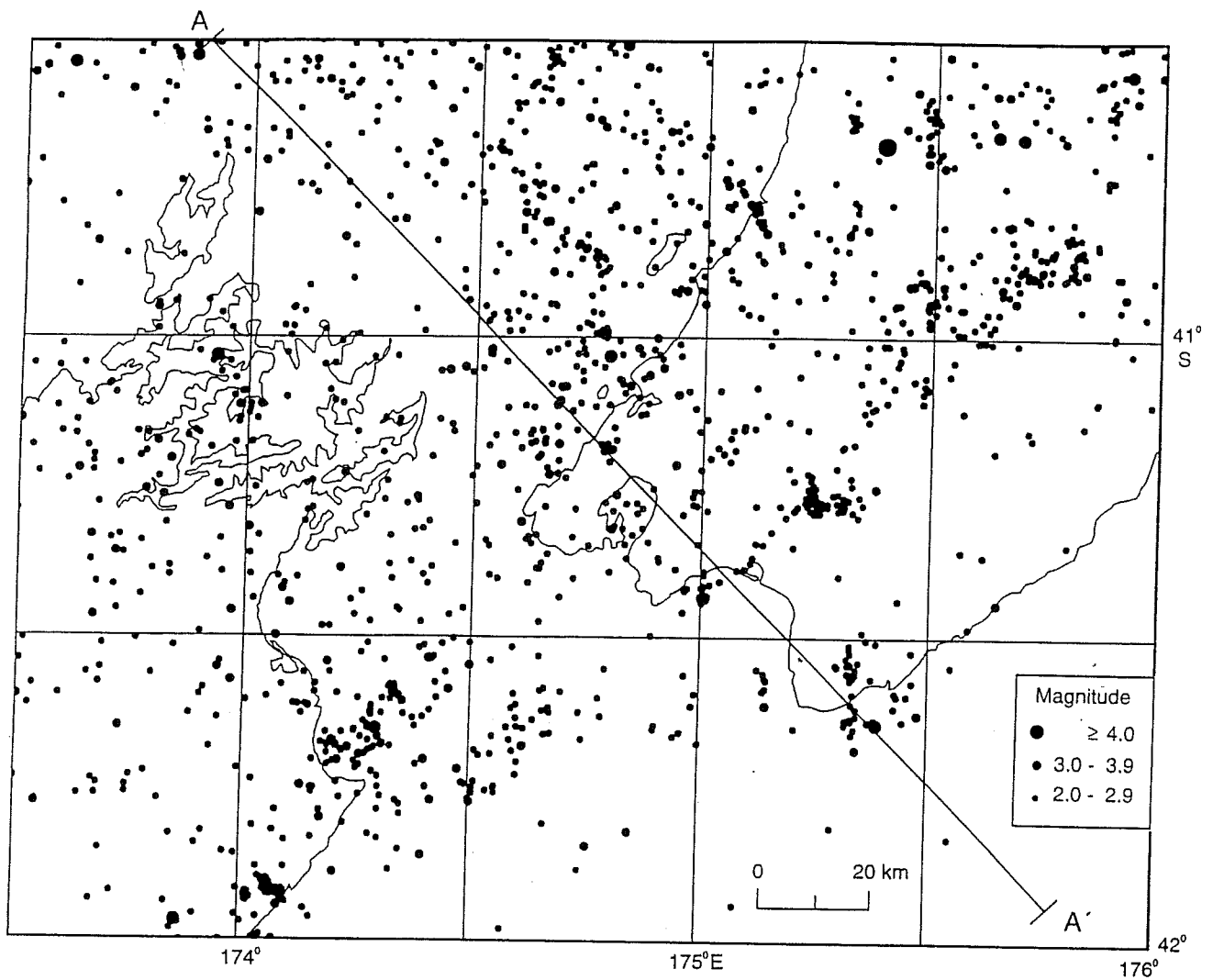
Epicentres of all earthquakes of $M_L \geq 3.5$ with focal depths less than 40 km. When several shocks have the same epicentre, the largest is shown.

REGIONAL DEEP EARTHQUAKES



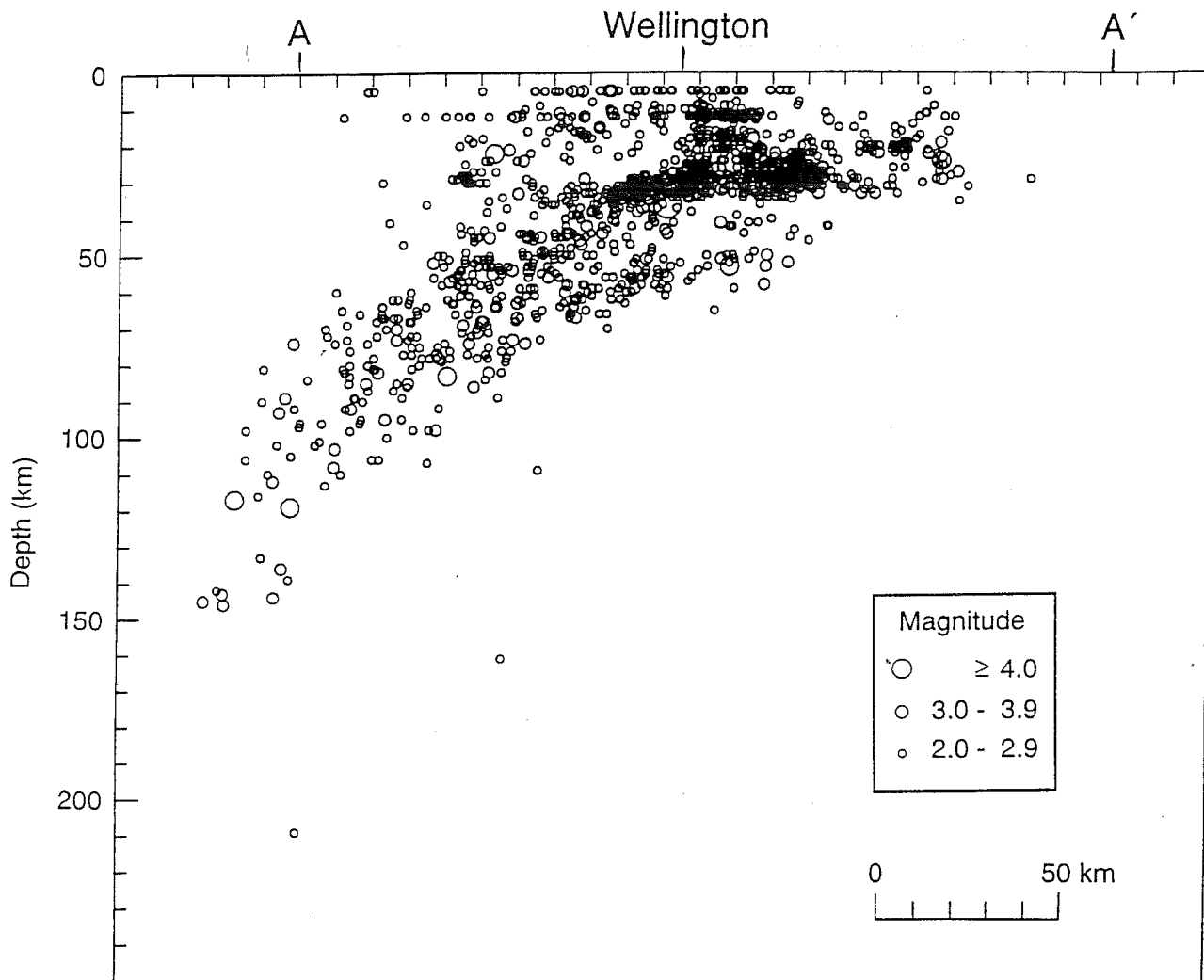
Epicentres of all earthquakes of $M_L \geq 3.5$ with focal depths of 40 km or more. When several shocks have the same epicentre, the largest is shown.

WELLINGTON AREA EPICENTRES



Epicentres of all earthquakes of $M_L \geq 2.0$ in the Wellington area. The distribution of these earthquakes in depth is shown on the next page, where the hypocentres have been projected onto a vertical plane passing through the line A-A'.

WELLINGTON HYPOCENTRE DEPTHS



In this diagram, the hypocentres of all shocks mapped on the previous page have been projected onto a vertical plane passing through the line A-A', which is roughly normal to the Pacific/Australian plate boundary.