

MOPU

INSTITUTO GEOGRAFICO NACIONAL

**BOLETIN
DE SISMOS PROXIMOS
1987**

MADRID, 1990

M.O.P.U.

INSTITUTO GEOGRAFICO NACIONAL

**BOLETIN DE SISMOS
PROXIMOS**

AÑO 1.987

SERVICIO NACIONAL DE SISMOLOGIA

C/ General Ibañez de Ibero, 3

28003 MADRID

ESPAÑA

MADRID 1.990

ISBN: 84-7819-025-2
Depósito legal: M. 43.212-1990

Impreso en el INSTITUTO GEOGRAFICO NACIONAL

INDICE

• <u>Introducción</u>	<u>5</u>
• <u>Estaciones sísmicas del Instituto Geográfico Nacional</u>	<u>9</u>
• <u>Sismicidad Año 1.987</u>	<u>13</u>
Resumen de sismos localizados	<u>15</u>
Mapa de sismicidad por magnitudes	<u>23</u>
Mapa de sismicidad por intensidades	<u>25</u>
Datos del cálculo hipocentral	<u>27</u>
• <u>Mapas de Isosistas</u>	<u>145</u>
• <u>Mecanismos focales</u>	<u>151</u>
• <u>Sismicidad de las Islas Canarias Año 1.987</u>	<u>159</u>
Resumen de sismos localizados	<u>161</u>
Mapa de sismicidad por magnitudes	<u>163</u>
Datos del cálculo hipocentral	<u>165</u>

INTRODUCCION

El **Servicio Nacional de Sismología** del **INSTITUTO GEOGRAFICO NACIONAL** reanuda con esta publicación la edición, con carácter anual, de Boletines definitivos de Sismos Próximos.

Durante este año de 1.987, la **Red Sísmica Nacional** se ha visto ampliada con siete nuevas estaciones de corto periodo, transmisión por vía telefónica y registro analógico y digital, quedando configurada a finales de 1.987 tal como se ve en la figura de la página 12. A esta se acompaña de un cuadro con las características y situación de todas las estaciones sísmicas del Instituto Geográfico Nacional, operativas a finales de 1.987.

En el presente Boletín están recogidos todos los sismos registrados por las estaciones de la **Red Sísmica Nacional** con epicentro comprendido entre los paralelos 34°N-44°N y los meridianos 18°W-6°E, y ha sido posible su localización.

Se incluye un apartado referente a la sismicidad en las Islas Canarias. En él, están incluidos los sismos con epicentro entre los paralelos 27°N-30°N y los meridianos 19°W-13°W.

Con el fin de precisar al máximo posible la localización, así como para realizar el cálculo del mecanismo focal, se han utilizado los datos de estaciones sísmicas dependientes de otros organismos españoles —*Hidroeléctrica de Catalunya, Observatorio del Ebro, Real Academia de Ciencias y Artes de Barcelona, Real Instituto y Observatorio de la Armada, SECEG, Servei Geològic de Catalunya, Universidad de Granada*— y los suministrados por organismos extranjeros —*C.R.A.A.G. (Argelia), Institut de Physique du Globe de Paris (Francia), Laboratoire de Détection et de Géophysique (Francia), Service de Physique du Globe (Marruecos), Instituto Nacional de Meteorología e Geofísica (Portugal)*—.

La información macrosísmica ha sido recopilada mediante el envío y posterior evaluación (en la escala M.S.K.) de cuestionarios de información, que con la colaboración de los Ayuntamientos y puestos de la Guardia Civil se distribuyen a la población en caso de terremoto sentido. Mención especial de agradecimiento merece la constante colaboración prestada, desde hace ya tantos años, de *Mr. Pierre Stahl*, en la recopilación y evaluación de datos macrosísmicos en el Pirineo Frances.

Con toda esta información ha sido posible trazar los Mapas de Isosistas, en la escala M.S.K., correspondientes a tres sismos que se muestran en la página 145 y sucesivas.

Las determinaciones hipocentrales, han sido realizadas mediante el programa de cálculo **HYPO71** de **W.H.K. Lee** y **J.C. Lahr (1.975)**, utilizando los modelos estratificados de corteza de la figura 1.

Para el cálculo de la magnitud se utiliza el máximo sostenido de la onda Lg obteniéndose $m_b(Lg)$ de acuerdo con las expresiones (Mezcua y M.Solares 1983):

$$m_b(Lg) = 3.90 + 1.05 \log(\Delta^\circ) + \log(A/T) \quad \text{Para } D^\circ < 3^\circ$$

$$m_b(Lg) = 3.30 + 1.66 \log(\Delta^\circ) + \log(A/T) \quad \text{Para } D^\circ > 3^\circ$$

siendo Δ° la distancia epicentral expresada en grados, y A/T el cociente entre la amplitud máxima de la fase Lg y su periodo correspondiente.

En el caso de los sismos de Canarias, la magnitud es determinada en función de la duración del sismo, de acuerdo con la expresión:

$$m_d = -0.87 + 2 \log(T^r) + 0.0035 D$$

siendo T^r la duración del sismo en segundos, y D la distancia epicentral expresada en kilómetros.

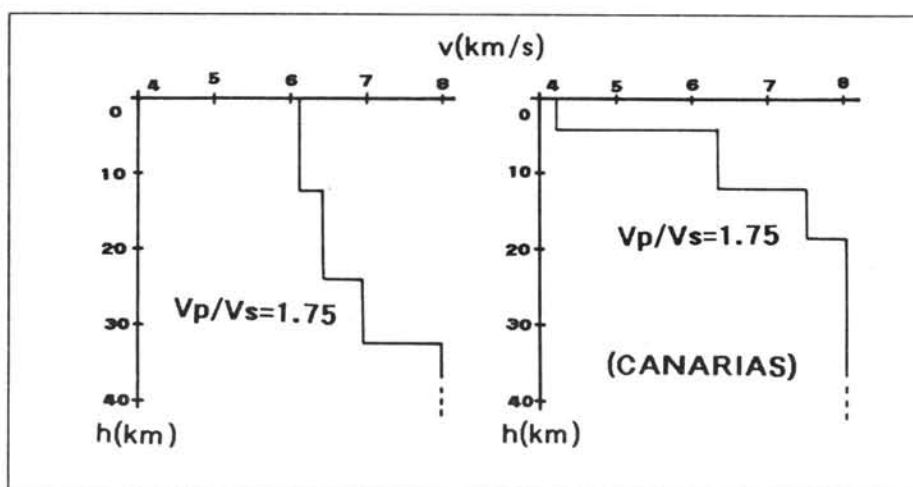


Figura 1: Modelos de corteza empleados en el cálculo de los sismos mediante el programa HYPO71.

En la determinación del mecanismo focal, se ha utilizado el método numérico basado en el algoritmo de Brillinger et al (1.980), que permite estimar la orientación de los ejes y planos de falla así como de sus desviaciones típicas (Udias y Buforn, 1.988).

Referencias:

- Brillinger, D.R. Udias, A. and Bolt, B.A., 1.980. A probability model for regional focal mechanism solutions. *Bull. Seism. Soc. Am.*, 70: 149-170.
- Lee, W.H.K. and Lahr, J.C., 1.975. HYPO71 (revised): A Computer Program for Determining Hypocenter Magnitude and First Motion Pattern of Local Earthquakes. *U.S. Geol. Survey, Open-File Rep.* 75-311.
- Mezcua, J. y Martínez Solares, J.M., 1.983. Sismicidad del área Ibero-Mogrebí. *Instituto Geográfico Nacional, Madrid.*, 299pp.
- Udias, A. and Buforn, E., 1.988. Single and joint fault-plane solutions from first motion data. *D.Doonbos Edit. Seismological Algorithms. Academic Press, London* 443-453.

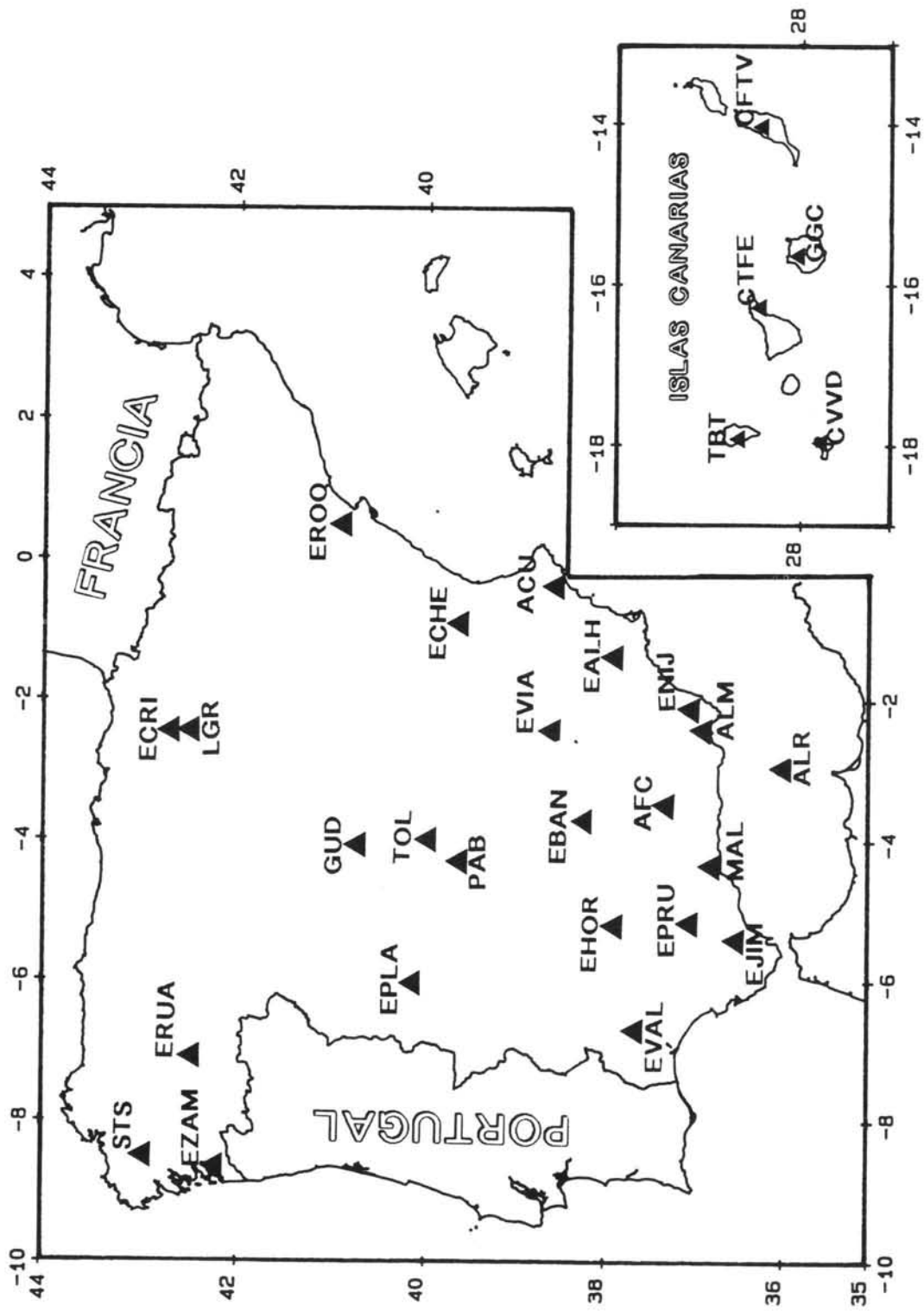
Madrid, septiembre de 1.990

ESTACIONES SISMICAS DEL INSTITUTO GEOGRAFICO NACIONAL

ESTACIONES SISMICAS DEL INSTITUTO GEOGRAFICO NACIONAL

ESTACION	CODIGO	Longitud	Latitud	Alt.	Comp.	To	Registro
AGUARJIO-EL HIERRO	CVVD	17° 56' 10" W	27° 49' 15" N	450	Z	1	Tinta 60mm/'
ALBORAN	ALR	03° 02' 06" W	35° 56' 21" N	10	ZNE	1	Tinta 120mm/'
ALFACAR-GRANADA	AFC	03° 32' 42" W	37° 15' 16" N	1.490	Z	1	Térmico 60mm/' & Digital
ALHAMA-MURCIA	EALH	01° 25' 11" W	37° 51' 29" N	294	Z	1	Térmico 60mm/' & Digital
ALMERIA	ALM	02° 27' 35" W	36° 51' 09" N	65	ZNE	1.3	Tinta 60mm/'
BAÑOS-JAEN	EBAN	03° 47' 08" W	38° 09' 52" N	460	Z	1	Térmico 60mm/' & Digital
BETANCURIA-FUERTEVENTURA	CFTV	14° 05' 00" W	28° 24' 50" N	540	Z	1	Tinta 120mm/'
CANALOBRE-ALICANTE	ACU	00° 24' 38" W	38° 30' 41" N	580	Z	1	Térmico 60mm/' & Digital
CHERA-VALENCIA	ECHE	00° 58' 04" W	39° 35' 27" N	643	Z	1	Térmico 60mm/' & Digital
CRIPAN-ALAVA	ECRI	02° 30' 36" W	42° 36' 32" N	807	Z	1	Térmico 60mm/' & Digital
GUADARRAMA-MADRID	GUD	04° 09' 13" W	40° 38' 35" N	1.268	Z	1	Térmico 60mm/' & Digital
GUIA-GRAN CANARIA	GGC	15° 38' 12" W	28° 07' 11" N	560	Z	1	Tinta 120mm/'
HORNACHUELOS-CORDOBA	EHOR	05° 14' 53" W	37° 49' 23" N	160	Z	1	Térmico 60mm/' & Digital
JIMENA-CADIZ	EJIM	05° 28' 08" W	36° 27' 05" N	260	Z	1	Térmico 60mm/' & Digital
LA RUA-ORENSE	ERUA	07° 08' 33" W	42° 23' 33" N	431	Z	1	Térmico 60mm/' & Digital
LAS MESAS-TENERIFE	CIFE	16° 15' 44" W	28° 28' 46" N	270	ZNE	0.85	Tinta 120mm/'
LOGROÑO	LGR	02° 30' 12" W	42° 27' 28" N	446	ZNE	1.3	Tinta 90mm/'
MALAGA	MAL	04° 24' 40" W	36° 43' 39" N	60	ZNE		Térmico 60mm/'
NIJAR-ALMERIA	ENIJ	02° 12' 25" W	36° 58' 18" N	440	Z	1	Térmico 60mm/' & Digital
PLASENCIA-CACERES	EPLA	06° 04' 49" W	40° 03' 51" N	591	Z	1	Térmico 60mm/' & Digital
PRUNA-SEVILLA	EPRU	05° 13' 53" W	36° 57' 58" N	560	Z	1	Térmico 60mm/' & Digital
ROQUETAS-TARRAGONA	EROQ	00° 24' 32" E	40° 49' 24" N	284	Z	1	Térmico 60mm/' & Digital
SAN PABLO-TOLEDO	PAB	04° 20' 54" W	39° 32' 45" N	938	ZNE	1	Tinta 60mm/' & Digital
SANTIAGO-CORUÑA	SIS	08° 33' 03" W	42° 53' 10" N	265	Z	1	Térmico 60mm/' & Digital
TABURIENTE-LA PALMA	TBT	17° 54' 52" W	28° 40' 46" N	180	Z	1	Tinta 120mm/'
TOLEDO	TOL	04° 02' 55" W	39° 52' 53" N	480	ZNE		Térmico 60mm/' & Digital
VALVERDE-HUELVA	EVAV	06° 44' 51" W	37° 35' 03" N	295	Z	1	Térmico 60mm/' & Digital
VIANOS-ALBACETE	EVIA	02° 30' 09" W	38° 38' 19" N	1.142	Z	1	Térmico 60mm/' & Digital
ZAMANS-PONTEVEDRA	EZAM	08° 41' 42" W	42° 08' 56" N	398	Z	1	Térmico 60mm/' & Digital

ESTACIONES SISMICAS 1.987



SISMICIDAD AÑO 1.987

-Resumen de sismos localizados

-Mapa de sismicidad por magnitudes

-Mapa de sismicidad por intensidades

-Datos del cálculo hipocentral

LEYENDA

FECHA	Año - mes - día
HORA	Hora origen (GMT)
LONGITUD	Longitud en grados, minutos y decimas
LATITUD	Latitud en grados, minutos y decimas
PRO	Profundidad en kilómetros
RMS	Error cuadrático medio de la hora origen, en segundos
EH	Error epicentral en kilómetros
EZ	Error en profundidad en kilómetros
NO	Número de observaciones utilizadas en el cálculo
AGEN	Servicio Nacional de Sismología, IGN España
MAG	Magnitud m_b a partir de la fase Lg
INT	Intensidad máxima, escala M.S.K.
+	Dispone de mapa de isosistas
P	Sismo premonitorio
R	Réplica
S	Sismo submarino, sentido en tierra
T	Sismo que ha ocasionado tsunami
M	Dispone de mecanismo focal calculado

SISMOS LOCALIZADOS AÑO 1.987

F E C H A	H O R A	LONGITUD	LATITUD	PRO	RMS	EH	EZ	NO	AGEN	MAG	INT	LOCALIZACION
1987-01-01	15-43-12.4	02-57.4 W	36-28.3 N	5	0.5	4	7	11	SSIS	2.7	P	ALBORAN
1987-01-02	08-14-52.4	03-30.4 W	35-22.2 N	31	0.6	2		27	SSIS	3.6		ALBORAN
1987-01-03	18-08-14.6	03-32.2 W	35-23.6 N	27	0.6	3	5	21	SSIS	3.1	R	ALBORAN
1987-01-04	04-16-40.4	05-21.2 W	37-02.6 N	6	0.4	2	2	22	SSIS	3.4		SIERRA DE S. JUAN. SE
1987-01-04	06-41-57.4	03-31.5 W	35-28.3 N	8	0.5	2	3	26	SSIS	3.6	R	ALBORAN
1987-01-04	08-02-26.6	05-22.1 W	37-00.6 N	8	0.3	2	2	14	SSIS	2.8	R	SIERRA DE S. JUAN. SE
1987-01-04	20-01-43.9	00-49.8 E	42-21.0 N	9	0.4	4	2	10	SSIS	2.8		PERVES. L
1987-01-06	00-19-19.6	10-22.4 W	36-59.7 N	29	0.5	4	7	42	SSIS	3.9		W. CABO SAN VICENTE
1987-01-08	08-46-16.2	02-00.0 W	37-44.7 N	5	0.2	1	1	13	SSIS	3.3		SIERRA DEL GIGANTE. MU
1987-01-08	08-57-37.5	01-58.3 W	37-44.0 N	6	0.3	2	3	9	SSIS	2.7	R	SIERRA DEL GIGANTE. MU
1987-01-08	09-03-39.3	02-01.2 W	37-44.0 N	5	0.2	1	1	13	SSIS	3.3	R	SIERRA DEL GIGANTE. MU
1987-01-08	23-10-13.4	03-33.7 W	35-22.0 N	6	0.6	2	3	44	SSIS	4.3	III S	ALBORAN
1987-01-11	21-50-24.1	06-38.6 W	37-33.8 N	5	0.4	3	3	9	SSIS	2.7		VALVERDE DEL CAMINO. H
1987-01-15	04-32-08.4	07-47.0 W	42-07.2 N	6	0.5	2	3	14	SSIS	3.3	III	XINZO DE LIMIA. OR
1987-01-16	01-51-44.3	03-47.9 W	37-12.8 N	40	0.3	2	2	14	SSIS			FUENTE VAQUEROS. GR
1987-01-16	08-29-31.5	03-49.3 W	37-06.4 N	5	0.4	1	4	15	SSIS	2.8		CHIMENEAS. GR
1987-01-19	10-21-40.8	00-09.6 E	43-01.3 N	5	0.5	3	3	15	SSIS	3.5	IV	BAGNERES DE BIGORRE. FR
1987-01-22	04-17-56.0	01-58.9 W	37-43.4 N	5	0.4	1	2	14	SSIS	2.7		SIERRA DEL GIGANTE. MU
1987-01-22	07-55-20.6	03-40.9 W	37-12.2 N	5	0.6	2	2	19	SSIS	2.7		GRANADA. GR
1987-01-22	16-59-52.6	03-32.2 W	43-18.3 N	10	0.4	2	2	19	SSIS	3.4		RAMALES DE LA V. S
1987-01-25	19-05-17.2	01-01.8 W	43-08.0 N	8	0.4	3	1	15	SSIS	2.6		PIRINEOS
1987-01-26	11-11-41.5	01-32.4 E	35-54.1 N	5	0.6	2	2	45	SSIS	4.9		MOLIERE. ARG
1987-01-26	21-38-09.6	01-25.9 E	35-54.2 N	18	0.5	5	4	14	SSIS	3.8		AMMI MOUSSA. ARG
1987-01-28	03-37-47.5	02-33.1 E	42-16.5 N	8	0.2	6	3	7	SSIS	2.5		OIX. GE
1987-01-30	03-07-52.5	02-35.3 W	37-22.0 N	7	0.4	2	4	17	SSIS	3.1		SERON. AL
1987-02-02	14-52-59.6	06-17.1 W	37-52.0 N	5	0.5	2	3	14	SSIS	2.9		ZUFRE. H
1987-02-04	23-29-41.1	08-47.5 W	42-58.3 N	9	0.4	7	7	7	SSIS	2.8	IV	NEGREIRA. C
1987-02-05	05-35-21.4	03-28.7 W	35-32.4 N	5	0.8	4	6	24	SSIS	3.1		ALBORAN
1987-02-06	19-04-10.6	08-13.9 W	36-09.4 N	30	0.6	2	5	34	SSIS	3.1		ATLANTICO
1987-02-07	17-13-25.3	01-49.6 E	42-32.9 N	5	0.3	1	2	9	SSIS	3.3		PORTE. FR
1987-02-09	14-58-19.6	04-15.4 W	37-02.4 N	12	0.5	1	2	21	SSIS	2.7		SIERRA DE LOJA. GR
1987-02-10	12-17-42.8	06-17.3 W	37-50.3 N	5	0.3	1	2	12	SSIS	2.9		ZUFRE. H
1987-02-11	07-40-04.2	02-18.9 W	37-24.5 N	5	0.4	2	3	12	SSIS	2.9		OLULA DEL RIO. AL
1987-02-13	23-00-32.6	08-14.4 W	38-11.7 N	13	0.4	2	2	19	SSIS	3.3		ODIVELAS. PORT
1987-02-14	02-17-39.7	04-36.3 W	37-12.2 N	20	0.4	2	2	16	SSIS	2.6		ALAMEDA. MA
1987-02-19	02-17-52.3	05-01.5 W	43-02.9 N	5	0.6	4	4	15	SSIS	3.1		RIAÑO. LE
1987-02-19	07-43-37.3	00-24.7 W	42-56.3 N	5	0.3	2	3	12	SSIS	3.2	IV	EAX-BONNES. FR
1987-02-23	22-22-10.6	07-38.1 W	39-48.4 N	29	0.3	1	3	16	SSIS	3.2	III	CASTELO BRANCO. PORT
1987-02-25	04-57-00.7	00-22.9 W	38-58.9 N	15	0.4	2	2	16	SSIS	3.1		PINET. V
1987-02-25	23-26-37.1	05-33.4 W	37-45.4 N	5	0.2	1	1	12	SSIS	2.9		CONSTANTINA. SE

F E C H A	H O R A	LONGITUD	LATITUD	PRO	RMS	EH	EZ	NO	AGEN	MAG	INT	LOCALIZACION
1987-02-26	08-09-49.9	01-16.2 E	35-57.2 N	26	0.5	3	6	19	SSIS	3.9		MASSENA.ARG
1987-02-28	04-01-21.8	01-28.9 E	35-52.6 N	5	0.6	2	2	35	SSIS	4.0		MOLIERE.ARG
1987-03-01	14-10-33.3	03-33.3 W	35-25.1 N	27	0.7	3	7	39	SSIS	3.3		ALBORAN
1987-03-03	10-41-53.8	00-34.4 W	43-08.4 N	6	0.9	3	2	27	SSIS	3.9		ASASP.FR
1987-03-03	10-42-50.9	00-38.1 W	43-06.1 N	5	0.5	2	1	15	SSIS	3.6	R	ASASP.FR
1987-03-03	16-47-03.4	00-41.2 W	43-23.2 N	5	0.5	4	3	12	SSIS	3.2	III	LAGOR.FR
1987-03-03	17-37-45.8	01-41.0 W	42-43.3 N	5	0.5	2	2	21	SSIS	3.3	III	SIERRA DEL PERDON.NA
1987-03-08	01-59-06.3	01-39.2 W	42-40.9 N	5	0.3	2	2	14	SSIS	2.9	R	SIERRA DEL PERDON.NA
1987-03-09	19-52-10.5	03-33.8 W	37-45.9 N	6	0.3	1	1	16	SSIS	2.8		SIERRA MAGINA.J
1987-03-11	00-36-40.5	03-23.8 W	37-43.6 N	6	0.9	2	2	61	SSIS	4.3	V	+M BELMEZ DE LA MORALEDA.J
1987-03-12	08-37-18.6	03-18.7 W	37-45.9 N	6	0.1	1	2	11	SSIS	2.5	R	BELMEZ DE LA MORALEDA.J
1987-03-13	04-06-16.6	03-20.8 W	37-45.3 N	5	0.4	1	2	20	SSIS	2.8	R	BELMEZ DE LA MORALEDA.J
1987-03-13	23-12-01.9	01-20.4 W	38-04.9 N	11	0.3	1	1	13	SSIS	2.9		SIERRA DE LA MUELA.MU
1987-03-16	05-51-39.0	04-39.7 W	37-45.2 N	14	0.2	1	1	15	SSIS	2.6		SANTA CRUZ.CO
1987-03-19	07-14-14.7	02-01.2 W	37-16.3 N	15	0.4	7	6	16	SSIS	3.0	III-IV	LUBRIN.AL
1987-03-20	10-48-57.8	02-27.7 W	37-00.3 N	13	0.3	3	6	9	SSIS	2.7		SIERRA ALHAMILLA.AL
1987-03-20	18-55-31.3	03-41.2 W	36-54.8 N	5	0.9	3	2	29	SSIS	3.3	IV	PADUL.GR
1987-03-21	15-35-40.9	00-46.9 W	38-15.8 N	17	0.2	5	4	8	SSIS	2.7		ELCHE.A
1987-03-24	19-55-59.5	04-14.3 W	37-00.2 N	5	0.5	1		17	SSIS	2.5		ALFARNATE.MA
1987-03-25	14-27-28.4	03-00.7 E	36-03.3 N	12	0.7	3	4	21	SSIS	3.8		BERROUAGHIA.ARG
1987-03-26	08-33-23.0	04-20.6 W	37-21.6 N	5	0.5	2	7	17	SSIS	2.7		RUTE.CO
1987-03-27	09-38-25.3	04-05.7 W	36-47.1 N	69	0.7	1	2	57	SSIS	3.5	III	M TORRE DEL MAR.MA
1987-03-27	09-45-40.2	04-34.9 W	36-37.1 N	25	0.6	5	3	16	SSIS	2.8		TORREMOLINOS.MA
1987-03-27	20-33-13.1	10-53.3 W	36-10.0 N	30	0.7	3	6	32	SSIS	3.5		ATLANTICO
1987-03-28	02-36-52.0	04-33.3 W	36-36.5 N	60	0.5	4	4	17	SSIS	2.9		BENALMADENA.MA
1987-03-28	03-26-23.7	02-50.8 W	36-31.6 N	19	0.5	3	3	13	SSIS	2.8		ALBORAN
1987-03-30	12-46-57.7	13-37.7 W	37-19.2 N	35	0.7	5		20	SSIS	3.6		ATLANTICO
1987-04-01	03-07-24.2	00-39.7 W	43-28.9 N	5	0.4	2	2	13	SSIS	3.2	IV	ARTHEZ.FR
1987-04-01	19-54-56.8	01-04.5 W	38-03.0 N	37	0.1	1	3	8	SSIS	2.7		SANTOMERA.MU
1987-04-06	06-13-16.3	00-52.7 W	43-14.1 N	5	0.4	2	2	13	SSIS	3.0		MAULEON-LICHARRE.FR
1987-04-07	05-19-53.6	01-25.8 W	37-41.1 N	6	0.3	2	2	14	SSIS	3.1		HAZARRON.MU
1987-04-07	16-40-41.7	04-35.8 W	37-44.3 N	5	0.4	1	2	34	SSIS	3.6	III	SANTA CRUZ.CO
1987-04-07	16-58-25.0	02-08.5 W	37-04.3 N	39	0.3	2	3	11	SSIS	2.9		SORBAS.AL
1987-04-07	23-33-44.8	03-57.2 W	37-12.1 N	27	0.3	1	1	21	SSIS	2.7		HUETOR-TAJAR.GR
1987-04-09	12-35-45.7	01-48.8 W	41-43.8 N	16	0.2	4	6	9	SSIS	3.0		BERATON.SO
1987-04-10	19-47-23.9	04-34.8 W	36-27.0 N	100	0.6	3	3	25	SSIS	3.0		S.FUENGIROLA
1987-04-13	20-38-19.3	00-09.6 E	43-01.9 N	5	0.2	1	1	16	SSIS	3.6	IV	BAGNERES-BIGORRE.FR
1987-04-18	12-38-34.4	01-48.1 W	42-46.4 N	15	0.4	3	3	13	SSIS	3.0		PAMPLONA.NA
1987-04-18	22-51-09.9	01-50.3 W	42-52.0 N	5	0.4	3	6	10	SSIS	2.7		PAMPLONA.NA
1987-04-19	10-11-26.7	01-20.2 W	37-59.1 N	5	0.3	2	3	8	SSIS	2.7		ALCANTARILLA.MU

F E C H A	H O R A	LONGITUD	LATITUD	PRO	RMS	EH	EZ	NO	AGEN	MAG	INT	LOCALIZACION
1987-04-19	10-56-34.5	03-48.7 W	35-35.8 N	5	0.7	5	4	22	SSIS	3.2		ALBORAN
1987-04-19	12-04-57.6	01-46.3 E	42-30.4 N	5	0.4	2	4	11	SSIS	3.0		PORTE.FR
1987-04-19	13-36-33.9	03-36.2 W	37-07.5 N	5	0.3	1	2	20	SSIS	2.8		ARMILLA.GR
1987-04-19	22-11-03.3	04-36.3 W	37-44.4 N	6	0.2	1	1	20	SSIS	2.8		SANTA CRUZ.CO
1987-04-20	10-33-21.0	02-15.3 E	42-26.0 N	14	0.3	4	3	9	SSIS	2.8		PIRINEOS
1987-04-21	07-03-58.8	07-06.7 W	43-11.6 N	13	0.4	6	6	10	SSIS	3.1		FONSAGRADA.LU
1987-04-21	19-35-39.1	04-27.6 W	37-03.1 N	18	0.4	2	2	21	SSIS	3.1		ANTEQUERA.MA
1987-04-22	11-16-42.6	02-20.6 E	41-48.2 N	5	0.5	2	3	9	SSIS			BRULL.B
1987-04-23	00-47-16.1	00-34.1 W	38-40.5 N	18	0.3	8	8	9	SSIS	2.9		ALCOY.A
1987-04-24	06-22-09.9	05-27.1 E	36-41.3 N	10	0.4	7	7	15	SSIS	4.1		SETIF.ARG
1987-04-24	17-27-39.9	03-51.5 W	37-28.4 N	27	0.7	2	2	21	SSIS	3.0		FRAILES.J
1987-04-28	13-02-29.4	00-53.9 W	38-26.2 N	9	0.1	2	3	8	SSIS	2.7	P	MONOVAR.A
1987-04-28	13-06-12.4	00-54.1 W	38-25.7 N	9	0.3	2	2	13	SSIS	3.0		MONOVAR.A
1987-05-04	14-55-06.0	05-06.6 W	36-27.5 N	23	0.4	6	8	8	SSIS	2.5		ESTEPONA.MA
1987-05-08	17-54-18.9	08-15.5 W	36-21.0 N	26	0.4	5	9	25	SSIS	3.4		GOLFO DE CADIZ
1987-05-09	01-28-02.3	02-16.3 W	36-37.6 N	7	0.5	3	2	15	SSIS	2.8		S.CABO DE GATA
1987-05-09	23-21-02.6	02-02.1 W	37-16.3 N	16	0.4	7	7	12	SSIS	3.0		SIERRA LISBONA.AL
1987-05-11	19-34-10.0	01-35.9 W	43-00.3 N	6	0.5	5	3	12	SSIS	3.0		LANZ.NA
1987-05-12	04-42-13.8	03-24.0 W	37-16.8 N	6	0.4	4	5	15	SSIS	2.5		TOCON.GR
1987-05-14	04-56-41.6	07-14.6 W	42-00.4 N	5	0.3	1	2	11	SSIS	3.0		A GUDIÑA.OR
1987-05-15	15-11-31.3	02-20.0 W	37-14.7 N	5	0.3	1	2	10	SSIS	3.0		SIERRA FILABRES.AL
1987-05-16	02-06-32.9	01-18.8 W	40-33.1 N	25	0.5	3	5	10	SSIS	2.8		VILLARQUEMADO.TE
1987-05-16	05-00-20.4	07-41.0 W	42-43.1 N	5	0.2	1	1	8	SSIS	2.9		TABOADA.LU
1987-05-18	18-51-36.8	05-13.5 W	36-53.9 N	8	0.4	4	3	10	SSIS	2.9		OLVERA.CA
1987-05-18	23-15-44.6	07-48.1 W	40-27.9 N	5	0.4	2	2	13	SSIS	2.9		GOUVEIA.PORT
1987-05-19	03-24-33.8	07-08.5 W	36-53.0 N	50	0.7	2	6	26	SSIS	3.4		GOLFO DE CADIZ
1987-05-19	09-29-08.1	07-44.5 W	42-06.8 N	18	0.3	2	4	8	SSIS	2.9		SANDIAS.OR
1987-05-22	15-50-22.8	02-15.6 E	42-26.5 N	5	0.3	1	1	15	SSIS	3.3		PIRINEOS
1987-05-22	20-06-23.7	04-08.9 W	36-54.6 N	59	0.4	2	2	18	SSIS	3.0		PERIANA.MA
1987-05-23	09-15-42.1	07-49.1 W	42-00.4 N	17	0.3	1	2	9	SSIS	3.1		A LIMIA.OR
1987-05-25	18-54-39.3	06-46.2 W	42-17.6 N	5	0.6	6	3	9	SSIS	2.9		SERRA DO EIXE.OR
1987-05-26	16-32-58.4	00-21.6 W	43-11.4 N	5	0.5	2	2	24	SSIS	3.8	IV-V	PAU.FR
1987-05-27	05-44-46.7	03-54.5 W	37-01.1 N	5	0.3	1	2	11	SSIS	2.9		AGRON.GR
1987-05-30	08-03-40.3	07-41.0 W	42-42.4 N	5	0.2	1	1	15	SSIS	3.2	IV	TABOADA.LU
1987-05-31	16-09-13.7	03-42.3 W	37-12.3 N	5	0.6	1	2	22	SSIS	2.9		SANTA FE.GR
1987-05-31	23-20-14.8	05-07.5 W	34-56.4 N	5	0.6	4	4	18	SSIS	3.2		CHECHAOUEN.MAC
1987-06-01	02-07-32.2	04-32.3 W	36-24.3 N	90	0.5	4	3	18	SSIS	2.6		S.FUENGIROLA
1987-06-01	09-33-47.8	02-34.1 W	36-55.2 N	5	0.6	4	3	12	SSIS	2.7		ALHAMA DE ALMERIA.AL
1987-06-03	01-22-55.6	02-19.5 E	42-17.3 N	12	0.5	2	2	14	SSIS	3.1		CAMPRDON.GE
1987-06-04	03-28-42.6	08-01.3 W	38-32.7 N	8	0.5	1	2	61	SSIS	4.4	IV-V	EVORA.PORT

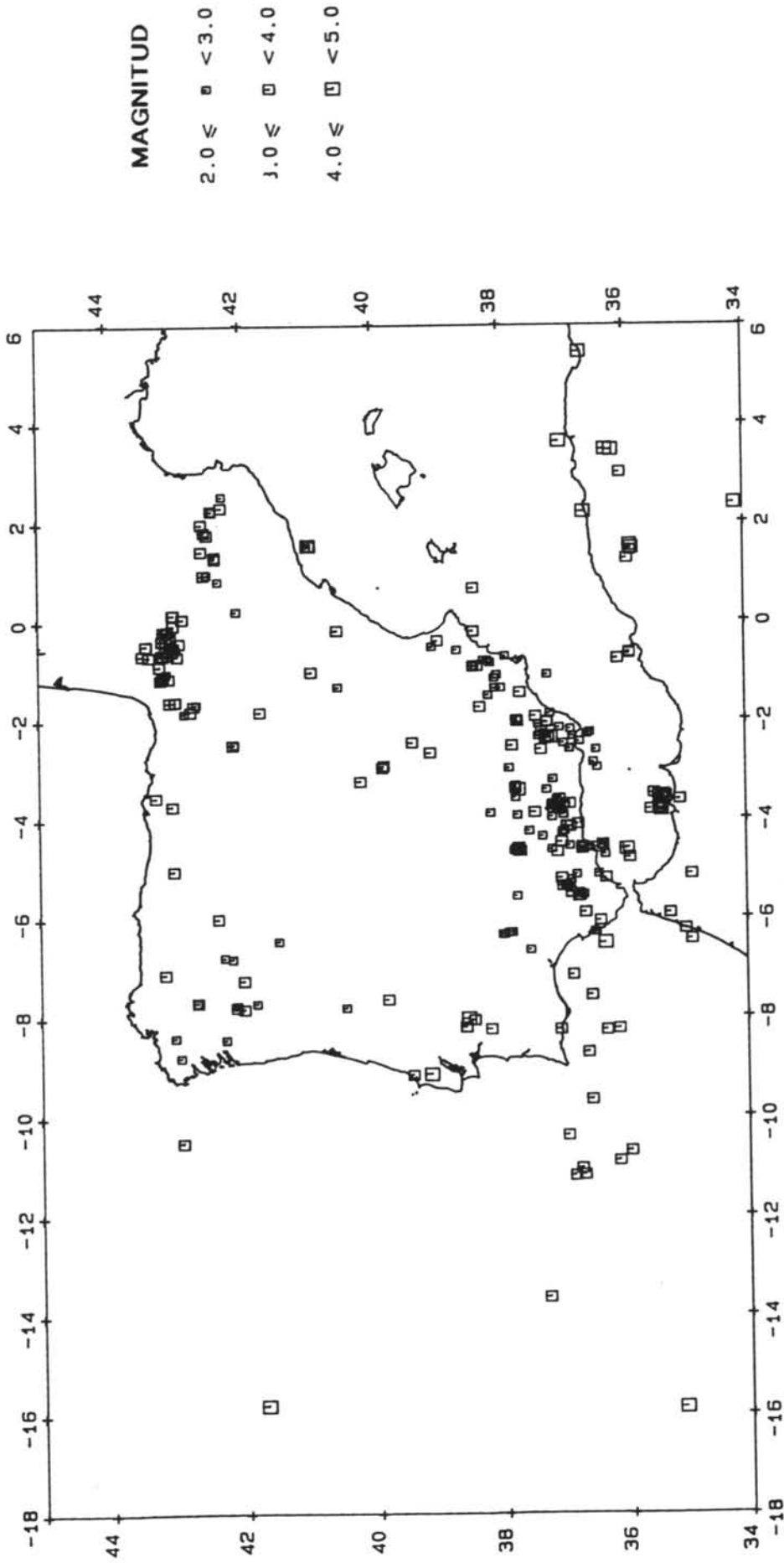
F E C H A	H O R A	LONGITUD	LATITUD	PRO	RMS	EH	EZ	NO	AGEN	MAG	INT	LOCALIZACION
1987-06-04	03-38-20.7	08-03.2 W	38-27.1 N	5	0.5	2	3	24	SSIS	3.5	R	EVORA.PORT
1987-06-05	01-13-44.3	04-08.4 W	36-57.9 N	5	0.5	1	2	26	SSIS	3.1		ZAFARRAYA.GR
1987-06-05	17-49-27.8	00-49.5 W	38-09.6 N	5	0.1	7	6	7	SSIS	2.5		CATRAL.A
1987-06-12	04-44-46.9	01-26.6 E	42-35.6 N	5	0.4	1	2	11	SSIS	3.0		ANDORRA
1987-06-12	07-57-56.6	03-35.4 W	35-24.1 N	13	0.6	3	4	31	SSIS	3.3		NE.CABO QUILATES
1987-06-12	16-32-06.0	02-20.4 W	37-15.0 N	5	0.4	1	2	13	SSIS	3.1		SIERRA FILABRES.AL
1987-06-16	10-35-54.6	01-04.0 W	37-15.6 N	25	0.1	1	1	8	SSIS	2.9		S.CARTAGENA
1987-06-16	19-24-47.7	05-17.4 W	36-54.7 N	8	0.4	2	2	13	SSIS	2.9		OLVERA.CA
1987-06-18	02-15-04.5	04-46.9 W	35-57.3 N	120	0.6	3	4	28	SSIS	3.3		ESTRECHO GIBRALTAR
1987-06-18	14-28-30.3	03-28.9 E	36-17.2 N	14	0.4	2	2	26	SSIS	4.1		BIR RABALOU.ARG
1987-06-18	20-51-59.4	04-43.1 W	36-21.1 N	80	0.5	3	4	18	SSIS	2.9		S.FUENGIROLA
1987-06-20	07-15-30.3	10-41.6 W	35-58.6 N	32	0.6	3		23	SSIS	3.5		ATLANTICO
1987-06-21	06-38-44.4	02-13.2 E	36-39.1 N	14	0.8	9		15	SSIS	4.0		N.ARGELIA
1987-06-21	16-11-14.8	05-20.3 W	36-58.6 N	5	0.4	2	2	13	SSIS	2.7		OLVERA.CA
1987-06-22	06-01-24.6	00-03.2 W	43-01.5 N	5	0.4	8	7	12	SSIS	3.2		ARGELES-CAZOST.FR
1987-06-22	11-42-47.4	03-52.3 W	38-10.0 N	7	0.4	2	2	15	SSIS	2.8		BAÑOS DE LA ENCINA.J
1987-06-22	16-48-42.1	02-38.8 W	39-06.9 N	17	0.1	1	1	7	SSIS	3.1		VILLARROBLEDO.AB
1987-06-26	17-13-42.1	00-16.9 W	43-04.0 N	7	0.4	1	2	25	SSIS	3.9	IV	LOURDES.FR
1987-07-01	21-48-05.9	05-11.8 W	37-03.3 N	8	0.9	2	2	43	SSIS	3.6	V	VILLANUEVA D S.JUAN.SE
1987-07-06	04-32-25.3	01-00.6 W	40-57.1 N	5	0.6	2	3	29	SSIS	3.4		SIERRA DE CUCALON.TE
1987-07-06	18-32-46.9	08-23.4 W	43-03.3 N	8	0.1	1	1	6	SSIS	2.9		ORDES.C
1987-07-08	09-27-46.0	00-45.1 W	36-07.3 N	5	0.5			17	SSIS	3.3		RENAULT.ARG
1987-07-09	01-40-29.6	01-29.3 W	38-11.5 N	14	0.4	5	3	11	SSIS	2.8		CIEZA.MU
1987-07-09	21-07-01.2	04-14.1 W	37-33.5 N	9	0.3	1	2	15	SSIS	2.7		LUQUE.CO
1987-07-11	11-41-24.1	05-53.4 W	36-40.5 N	5	0.6	1	2	39	SSIS	3.5		ARCOS D LA FRONTERA.CA
1987-07-17	15-46-02.6	00-58.2 E	42-30.9 N	6	0.4	2	3	13	SSIS	2.9		AIGUES TORTES.L
1987-07-19	13-07-03.2	04-34.1 W	36-44.5 N	67	0.4	4	3	16	SSIS	2.8		W. MALAGA
1987-07-23	11-57-27.8	05-54.6 W	35-17.7 N	100	0.5	2	2	52	SSIS	3.9	M	NE. LARACHE.MAC
1987-07-24	08-09-54.1	03-28.0 E	36-11.6 N	10	0.6	3	3	31	SSIS	4.5		MASQUERAY.ARG
1987-07-26	14-42-44.8	01-19.8 E	42-23.5 N	5	0.6	2	3	16	SSIS	3.0		VALL DE CASTELLBO.L
1987-07-26	15-29-48.8	01-17.5 E	42-23.4 N	5	0.5	2	2	14	SSIS	3.0	R	VALL DE CASTELLBO.L
1987-07-27	00-07-04.9	15-47.9 W	41-42.5 N	5	0.7			57	SSIS	4.3		ATLANTICO
1987-07-28	19-19-19.2	05-59.4 W	42-23.1 N	5	0.3	2	2	16	SSIS	3.3	III-IV	RIEGO DE LA VEGA.LE
1987-07-29	07-49-07.0	02-20.0 W	37-12.9 N	5	0.5	1	1	44	SSIS	4.2	V	SIERRA DE FILABRES.AL
1987-07-29	21-43-39.4	00-38.7 W	43-11.7 N	5	0.4	2	1	16	SSIS	3.3	III-IV	OLORON-STE.MARIE.FR
1987-07-30	22-00-14.6	02-19.1 W	36-51.7 N	5	0.4	4	4	11	SSIS	2.7		E. ALMERIA.AL
1987-07-31	02-24-07.1	07-48.6 E	36-26.9 N	8	0.7	9	9	30	SSIS	4.2		SOUK AHRAS.ARG
1987-08-02	00-55-11.2	03-54.9 W	37-44.8 N	12	0.3	2		15	SSIS	2.6		MARTOS.J
1987-08-05	17-26-50.3	09-08.2 W	39-08.9 N	9	0.5	2	2	40	SSIS	4.0	IV	TORRES VEDRAS.PORT
1987-08-07	02-30-17.7	04-37.6 W	37-47.6 N	6	0.5	1	2	22	SSIS	2.9		SANTA CRUZ.CO

F E C H A	H O R A	LONGITUD	LATITUD	PRO	RMS	EH	EZ	NO	AGEN	MAG	INT	LOCALIZACION
1987-08-08	17-01-36.7	07-42.3 W	41-48.9 N	14	0.3	1	2	13	SSIS	2.9		MONTALEGRE.PORT
1987-08-09	01-14-23.5	05-11.3 W	36-20.4 N	5	0.4	2	2	19	SSIS	3.1		S.ESTEPONA
1987-08-12	02-47-43.7	00-28.2 W	43-04.2 N	5	0.1	1	1	15	SSIS	3.1	IV	LARUNS.FR
1987-08-13	05-12-23.1	08-11.6 W	38-35.1 N	8	0.4	1	2	26	SSIS	3.4		MONTEMOR-O-NOVO.PORT
1987-08-14	10-47-53.5	02-30.2 W	37-48.9 N	5	0.5	1	2	23	SSIS	3.2		HUESCAR.GR
1987-08-15	03-57-15.0	04-31.2 W	36-23.0 N	66	0.9	3	4	40	SSIS	3.3		ALBORAN
1987-08-16	17-35-32.0	06-48.3 W	42-10.3 N	9	0.2	4	1	9	SSIS	2.8		SIERRA SEGUNDERA.ZA
1987-08-19	10-57-58.2	02-57.5 W	37-51.8 N	19	0.2	2	3	8	SSIS	2.8		CAZORLA.J
1987-08-20	18-30-26.4	07-33.5 W	36-35.1 N	21	0.4	2	2	24	SSIS	3.2		GOLFO DE CADIZ
1987-08-21	20-53-24.0	02-26.3 W	39-24.0 N	15	0.3	1	2	13	SSIS	3.3		SAN CLEMENTE.CU
1987-08-23	13-24-35.1	00-04.7 E	42-53.1 N	9	0.3	1	2	15	SSIS	3.3	III	LUZ.FR
1987-08-23	16-48-52.7	00-11.6 W	38-24.9 N	8	0.3	2	1	14	SSIS	3.0		S.CABO DE LA NAO
1987-08-24	18-43-05.4	01-33.1 E	40-58.4 N	7	0.4	1	1	46	SSIS	4.0	IV S+	SE.TARRAGONA
1987-08-28	16-12-25.7	06-13.7 W	35-02.8 N	5	0.7	3	4	25	SSIS	3.4		S.LARACHE.MAC
1987-08-29	14-29-07.8	01-30.9 E	41-00.3 N	5	0.2	1	2	8	SSIS	2.9		SE.TARRAGONA
1987-08-30	03-45-16.9	05-29.6 W	36-45.7 N	13	0.3	2	2	8	SSIS	2.9	P	PRADO DEL REY.CA
1987-08-30	03-59-29.3	05-33.3 W	36-45.7 N	20	0.4	1	1	34	SSIS	3.6	III	PRADO DEL REY.CA
1987-08-30	04-02-18.1	05-30.9 W	36-45.2 N	13	0.2	3		6	SSIS	2.7	R	PRADO DEL REY.CA
1987-08-30	04-08-12.9	05-31.6 W	36-41.8 N	38	0.3	6	9	6	SSIS	2.5	R	PRADO DEL REY.CA
1987-08-30	04-09-54.7	05-31.0 W	36-44.4 N	20	0.7			5	SSIS	2.5	R	PRADO DEL REY.CA
1987-08-31	05-10-45.2	05-34.2 W	36-47.4 N	7	0.4	2	3	14	SSIS	3.0	R	PRADO DEL REY.CA
1987-08-31	13-57-03.3	03-36.5 W	35-07.0 N	10	0.6	5	5	18	SSIS	3.3		ANUAL.MAC
1987-08-31	20-58-56.0	05-29.9 W	36-46.3 N	13	0.6	6	8	8	SSIS	2.7	R	PRADO DEL REY.CA
1987-09-02	01-12-50.9	00-41.7 W	37-55.1 N	18	0.1	1	1	7	SSIS	2.7		MEDITERRANEO
1987-09-05	18-22-51.2	01-59.4 E	42-35.5 N	7	0.5	3	3	12	SSIS	3.2		PIRINEOS
1987-09-05	23-51-52.9	04-11.2 W	33-29.4 N	5	0.7	5	6	17	SSIS			ADRAR BOU NASSEUR.MAC
1987-09-07	11-21-41.6	03-35.6 W	37-05.0 N	5	0.5	1	1	28	SSIS	3.3	III	DILAR.GR
1987-09-09	01-12-46.7	04-32.5 W	36-55.3 N	11	0.3	2	2	11	SSIS	2.8		S.ANTEQUERA.MA
1987-09-10	00-16-20.2	03-41.2 W	37-01.3 N	5	0.5	2	2	22	SSIS	3.0		PADUL.GR
1987-09-10	14-57-28.8	04-36.2 W	36-42.8 N	66	0.6	2	3	31	SSIS	3.1		W.MALAGA
1987-09-11	13-03-07.2	04-36.6 W	36-00.0 N	100	0.9	3	4	65	SSIS	4.1		ESTRECHO GIBALTAR
1987-09-11	16-42-07.7	05-07.6 W	36-48.9 N	10	0.7	6	3	9	SSIS	2.7		ARRIATE.MA
1987-09-11	17-27-19.3	00-30.1 W	39-04.6 N	29	0.2	3	5	6	SSIS	2.8		VILLANUEVA CASTELLON.V
1987-09-12	00-14-57.9	05-21.8 W	36-57.0 N	5	0.4	1	2	19	SSIS	2.8		SIERRA DE LIJAR.CA
1987-09-12	12-27-33.1	08-14.5 W	37-06.0 N	19	0.6	2	2	17	SSIS	3.2		ALBUFEIRA.PORT
1987-09-12	15-05-13.0	02-35.3 W	36-29.0 N	5	0.4	4	4	11	SSIS	2.9		S.ALMERIA
1987-09-13	13-49-08.9	02-22.5 E	34-09.4 N	22	0.9	7		23	SSIS	4.0		AFLOU.ARG
1987-09-14	02-04-05.0	01-43.4 W	38-19.7 N	5	0.4	1	2	14	SSIS	3.0		MOHARQUE.MU
1987-09-16	22-00-36.1	03-38.8 E	37-01.9 N	13	0.7	2	3	48	SSIS	4.8	S	NE.ARGEL
1987-09-19	15-08-35.6	06-26.6 W	34-56.8 N	23	0.6	3	3	30	SSIS	3.5		SW.LARACHE

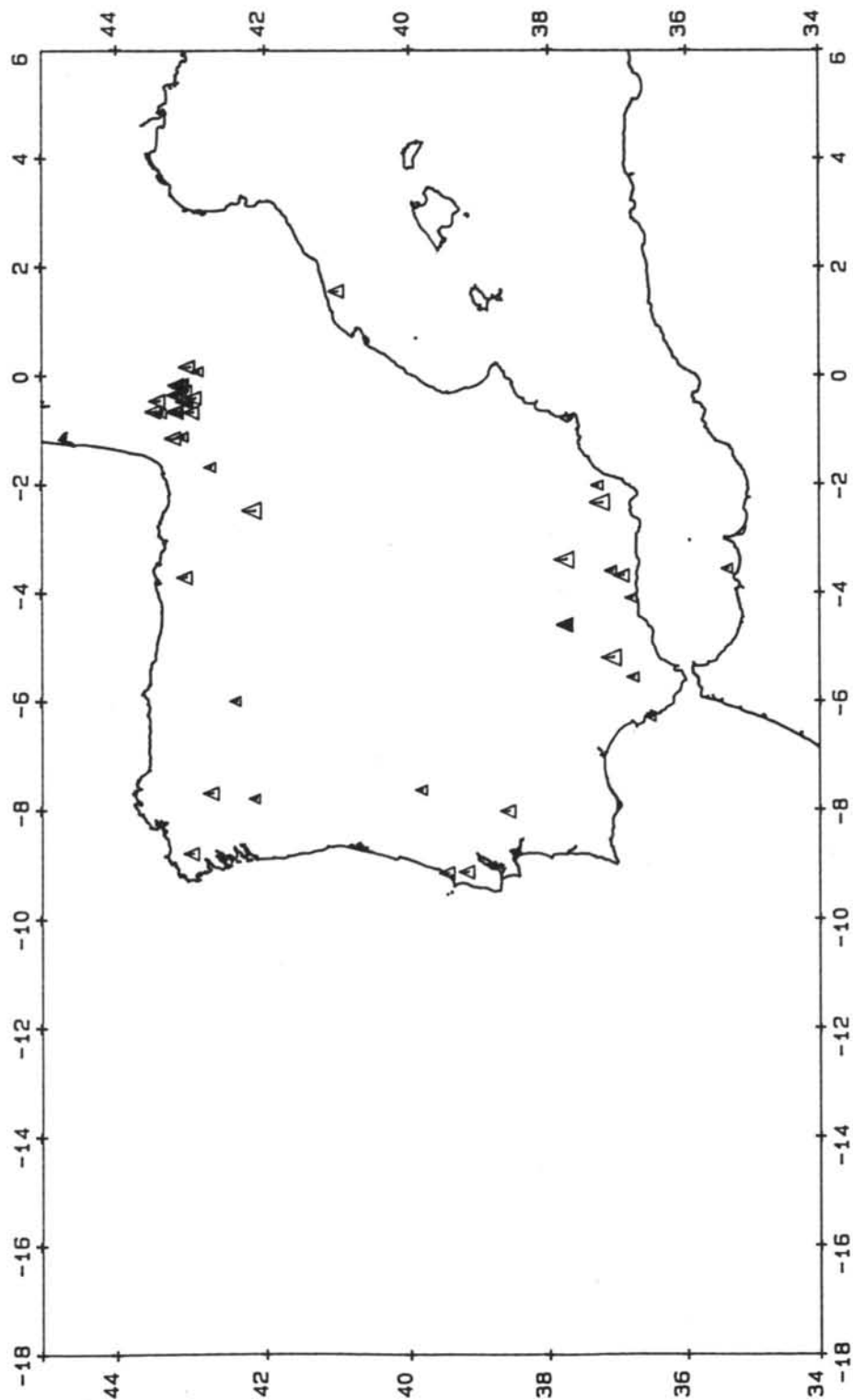
F E C H A	H O R A	LONGITUD	LATITUD	PRO	RMS	EH	EZ	NO	AGEN	MAG	INT	LOCALIZACION
1987-09-20	14-58-35.1	01-32.3 E	40-57.9 N	5	0.5	3	3	15	SSIS	3.0		SE. TARRAGONA
1987-09-20	23-09-37.6	02-28.6 W	42-08.3 N	5	0.7	2	3	29	SSIS	3.6	V	SRRA CAMERO VIEJO.LO
1987-09-24	14-42-50.4	02-28.0 W	42-06.5 N	15	0.2	3	3	8	SSIS	2.9	R	SRRA CAMERO VIEJO.LO
1987-09-25	19-17-48.8	04-39.5 W	37-07.3 N	25	0.5	2	3	24	SSIS	3.1		MOLLINA.MA
1987-09-26	05-29-19.4	00-39.2 W	35-55.7 N	21	0.8	5	7	24	SSIS	3.5		N.ORAN
1987-09-27	11-07-26.4	03-48.8 W	37-03.4 N	5	0.3	1	1	19	SSIS	2.9		ESCUZAR.GR
1987-10-02	05-27-29.6	03-42.6 W	36-59.5 N	9	0.5	2	2	20	SSIS	2.8	R	PADUL.GR
1987-10-05	04-46-03.6	00-57.5 E	42-33.7 N	6	0.5	2	2	18	SSIS	3.2		AIGUES TORTES.L
1987-10-05	16-41-00.1	09-09.2 W	39-25.8 N	21	0.6	5	6	20	SSIS	3.2	IV	CALDAS DA RAINHA.PORT
1987-10-05	16-45-44.8	08-25.4 W	42-17.1 N	5	0.5	1		6	SSIS	2.7		MONDARIZ.PO
1987-10-08	22-12-12.3	02-14.4 W	36-35.0 N	10	0.3	4	2	7	SSIS	2.9		S.CABO DE GATA
1987-10-12	04-04-47.9	02-04.3 W	37-24.4 N	5	0.4	4	6	10	SSIS	2.6		ALBOX.AL
1987-10-16	22-40-01.7	11-10.0 W	36-44.0 N	30	0.5	5	7	28	SSIS	3.5		W.CABO SAN VICENTE
1987-10-17	16-24-05.8	02-22.8 W	37-17.8 N	5	0.3	1	2	14	SSIS	3.0		LAROYA.AL
1987-10-18	14-57-34.3	01-50.9 W	37-13.0 N	20	0.3	4	4	9	SSIS	2.8		VERA.AL
1987-10-19	03-26-09.9	02-17.6 W	37-18.3 N	9	0.5	4	6	13	SSIS	2.7		LAROYA.AL
1987-10-19	12-54-42.9	03-13.8 W	40-12.9 N	5	0.2	1	1	13	SSIS	3.2		VILLAREJO SALVANES.M
1987-10-19	18-02-19.8	03-21.8 W	37-46.1 N	5	0.5	1	3	20	SSIS	3.0		BELMEZ MORALEDA.J
1987-10-21	13-56-07.5	06-19.8 W	37-57.5 N	5	0.2	1	2	14	SSIS	2.9		CALA.H
1987-10-22	10-58-29.4	00-30.1 W	43-01.7 N	5	0.2	2	2	11	SSIS	3.2	III	LARUNS.FR
1987-10-22	17-03-27.8	00-12.2 W	43-08.0 N	5	0.3	3	4	12	SSIS	3.2	IV	NAY.FR
1987-10-23	09-06-11.0	06-03.4 W	36-26.3 N	23	0.4	3	2	26	SSIS	3.1		CHICLANA FRONTERA.CA
1987-10-23	23-29-03.3	11-02.4 W	36-46.6 N	5	0.6	8	9	51	SSIS	3.9		W.CABO SAN VICENTE
1987-10-25	03-35-49.5	06-30.1 W	36-21.7 N	66	0.7	2	4	67	SSIS	4.2		SW. CADIZ
1987-11-03	13-45-15.9	06-17.6 W	37-54.0 N	5	0.4	2	2	16	SSIS	2.9		CALA.H
1987-11-04	02-58-54.1	00-37.4 W	35-55.8 N	20	0.3	3	4	14	SSIS	3.5		N. ORAN
1987-11-04	07-04-49.1	15-52.0 W	35-06.9 N	5	0.8	5		29	SSIS	4.2		ATLANTICO
1987-11-05	13-01-35.1	00-33.5 W	43-02.1 N	12	0.6	7	4	14	SSIS	3.1	P	ACCOUX.FR
1987-11-05	19-14-55.8	00-32.3 W	42-59.0 N	6	0.6			12	SSIS	2.9	P	ACCOUX.FR
1987-11-05	22-43-59.1	00-40.7 W	42-58.0 N	8	0.8	3	3	32	SSIS	3.8	IV	ACCOUX.FR
1987-11-05	23-21-00.3	04-36.2 W	37-43.4 N	6	0.4	1	1	43	SSIS	3.8	IV	SANTA CRUZ.CO
1987-11-05	23-22-19.3	04-38.8 W	37-41.7 N	5	0.3	1	2	23	SSIS	3.3	R+	SANTA CRUZ.CO
1987-11-06	05-43-33.2	01-36.4 W	43-05.3 N	5	0.4	2	1	21	SSIS	3.2		ALMANDOZ.NA
1987-11-06	12-26-51.8	00-13.5 E	42-04.0 N	5	0.6	3	7	10	SSIS	2.8		ESTADILLA.HU
1987-11-07	01-31-17.1	00-40.1 W	43-10.9 N	5	0.3	1	1	19	SSIS	3.3	IV	OLORON-STE.MARIE.FR
1987-11-07	11-07-51.1	03-42.7 W	43-03.6 N	13	0.4	2	2	26	SSIS	3.9	IV	SOTOSCUEVA.BU
1987-11-10	19-28-58.5	02-54.9 W	39-50.6 N	5	0.4	3	4	8	SSIS	3.0		HORCAJO SANTIAGO.CU
1987-11-11	07-15-23.2	00-10.0 W	43-06.4 N	5	0.6	2	2	33	SSIS	3.9	IV-V	ST.PE-DE-BIGORRE.FR
1987-11-11	12-33-58.1	01-54.8 W	37-26.6 N	5	0.4	7	7	16	SSIS	3.0		HUERCAL-OVERA.AL
1987-11-12	01-33-13.2	00-10.5 W	43-10.3 N	5	0.3	1	1	22	SSIS	3.6	IV-V	NAY.FR

F E C H A	H O R A	LONGITUD	LATITUD	PRO	RMS	EH	EZ	NO	AGEN	MAG	INT	LOCALIZACION
1987-11-12	14-16-36.0	06-19.2 W	37-59.2 N	5	0.4	2	2	16	SSIS	2.9		CALA.H
1987-11-13	00-56-25.0	04-34.8 W	37-43.3 N	5	0.6	1	2	29	SSIS	3.3	III P	SANTA CRUZ.CO
1987-11-13	01-08-45.8	04-36.5 W	37-44.8 N	6	0.4	1	1	24	SSIS	3.1	III P	SANTA CRUZ.CO
1987-11-13	02-13-41.8	04-34.8 W	37-43.3 N	5	0.7	2	2	33	SSIS	3.3	IV	SANTA CRUZ.CO
1987-11-13	03-09-28.5	02-57.6 W	39-52.2 N	15	0.2	2	3	7	SSIS	3.0		HORCAJO SANTIAGO.CU
1987-11-15	02-13-21.0	08-25.8 W	42-17.1 N	5	0.5	2		6	SSIS	2.6		MONDARIZ.PO
1987-11-15	18-05-04.0	04-33.7 W	36-42.6 N	60	0.5	4	4	16	SSIS	3.0		MALAGA
1987-11-17	05-26-57.0	05-29.4 W	36-54.4 N	5	0.4	1	2	16	SSIS	3.1		PUERTO SERRANO.CA
1987-11-19	22-14-23.3	02-15.7 W	37-19.8 N	10	0.4	3	5	12	SSIS	2.9		MACAEL.AL
1987-11-24	07-30-08.8	11-11.0 W	36-53.2 N	17	0.5			35	SSIS	3.8		W.CABO SAN VICENTE
1987-11-24	19-04-02.6	02-25.3 W	36-44.8 N	9	0.5	4	3	13	SSIS	2.8		GOLFO DE ALMERIA
1987-11-28	09-35-40.8	04-36.7 W	37-46.7 N	6	0.5	1	2	22	SSIS	2.9	R	SANTA CRUZ.CO
1987-11-29	13-41-39.8	06-17.0 W	36-30.4 N	5	0.3	2	2	14	SSIS	2.9	III	CADIZ
1987-11-29	18-55-20.1	06-27.1 W	41-28.6 N	5	0.4	2	3	10	SSIS	2.9		MIRANDA DOURO.PORT
1987-12-01	06-25-47.3	06-16.7 W	36-31.8 N	6	0.6	4	3	11	SSIS	2.9		CADIZ
1987-12-01	16-06-58.5	09-39.1 W	36-36.0 N	30	0.6	3	6	21	SSIS	3.3		SW.CABO SAN VICENTE
1987-12-05	11-01-25.4	03-11.1 W	37-11.3 N	5	0.2	1	2	12	SSIS	2.7		JERES MARQUESADO.GR
1987-12-05	18-50-37.7	00-40.8 E	38-25.0 N	10	0.6	5	6	11	SSIS	3.3		MEDITERRANEO
1987-12-07	02-01-25.2	04-37.2 W	37-43.7 N	10	0.3	1	2	18	SSIS	2.8	R	SANTA CRUZ.CO
1987-12-09	15-40-33.1	03-49.2 W	35-25.4 N	7	0.7	3	4	64	SSIS	4.3	M	N. ALHUCEMAS
1987-12-09	17-09-52.8	03-48.9 W	35-26.6 N	14	0.5	3	4	13	SSIS	3.0	R	N. ALHUCEMAS
1987-12-09	23-14-26.3	03-48.3 W	35-27.4 N	5	0.6	2	3	28	SSIS	3.3	R	N. ALHUCEMAS
1987-12-10	00-02-14.6	03-48.0 W	35-25.0 N	6	0.5	2	3	28	SSIS	3.2	R	N. ALHUCEMAS
1987-12-10	00-20-25.3	03-49.5 W	35-27.4 N	5	0.8	2	3	50	SSIS	3.7	R	N. ALHUCEMAS
1987-12-11	20-33-39.7	01-09.0 W	43-13.0 N	7	0.6	3	2	19	SSIS	3.3	IV	OSSES.FR
1987-12-11	21-06-07.0	01-07.4 W	43-05.7 N	5	0.4	3	2	16	SSIS	3.1	III-IV	PIRINEOS
1987-12-11	22-17-46.0	02-10.4 W	36-53.8 N	11	0.2	1	1	16	SSIS	2.9		NIJAR.AL
1987-12-12	11-50-46.1	00-53.6 W	38-21.7 N	8	0.2	1	1	14	SSIS	3.2		LA ROMANA.A
1987-12-12	17-45-59.0	00-21.1 W	43-08.1 N	10	0.3	2	2	13	SSIS	3.2	IV	ARUDY.FR
1987-12-15	07-35-26.6	00-28.1 W	43-25.6 N	5	0.4	2	2	17	SSIS	3.6	IV	NW. PAU.FR
1987-12-17	01-31-17.7	00-10.3 W	40-33.1 N	5	0.5	2	3	15	SSIS	3.0		MORELLA.CS
1987-12-18	19-47-00.1	01-06.4 W	43-10.9 N	12	0.3	4	3	12	SSIS	3.1		PONTACQ.FR
1987-12-18	20-27-15.2	02-14.0 W	37-21.1 N	9	0.4	3	6	11	SSIS	3.0		CANTORIA.AL
1987-12-20	07-29-59.9	10-29.8 W	42-57.1 N	32	0.6	4		24	SSIS	3.6		W. FINISTERRE
1987-12-21	02-59-49.3	03-45.6 W	37-07.5 N	7	0.6	2	3	18	SSIS	2.8		CHIMENEAS.GR
1987-12-24	00-45-42.0	03-45.4 W	35-28.3 N	24	0.8	2	5	40	SSIS	3.3	R	N. ALHUCEMAS
1987-12-25	18-45-53.2	04-35.4 W	35-58.7 N	90	0.8	3	4	35	SSIS	3.5		ESTRECHO GIBRALTAR
1987-12-26	14-32-15.6	08-42.3 W	36-39.6 N	5	0.6	4	5	46	SSIS	3.8		SE.CABO SAN VICENTE
1987-12-27	23-49-27.9	01-08.3 W	38-05.5 N	5	0.3	0	1	8	SSIS	2.6		N. MURCIA.MU
1987-12-30	03-32-41.0	00-47.1 W	38-12.1 N	10	0.3	4	3	12	SSIS	2.9		SW. ELCHE.A

SISMICIDAD 1.987 POR MAGNITUDES



SISMICIDAD 1.987 POR INTENSIDADES



INTENSIDAD MSK

III ≤ Δ < IV

IV ≤ Δ < V

V ≤ Δ < VI

LEYENDA

EST	Código de la estación
I/E	Fase impulsiva (I) o emergente (E)
W	Peso de la lectura en el cálculo. "*" Peso nulo. "=" Calculado con S-P.
HORA P	Hora de llegada de la primera fase. Horas minutos y segundos.
HORA S	Hora de llegada de la fase "S" correspondiente.
AMP	Amplitud del movimiento del suelo.
PER	Periodo en segundos.
DUR	Duración del registro del sismo en segundos.

FECHA	Día y mes
HO	Hora origen (GMT)
LAT	Latitud en grados y minutos. Siempre Norte.
LONG	Longitud en grados y minutos. Signo "menos" al Oeste.
PRO	Profundidad en kilometros.
RMS	Error cuadrático medio de la hora origen en segundos.
MAG	Magnitud m_b a partir de la fase Lg.
INT	Intensidad, escala M.S.K.

DATOS DEL CÁLCULO HIPOCENTRAL

EST	I/E W	HORA P	I/E W	HORA S	AMP	PER	DUR
ALM	E *	15 43 24.9	I	15 43 29.7	0.90	0.3	24
APHE	I	15 43 26.0	E *	15 43 35.2			
ENIJ	E	15 43 26.5	E	15 43 37.5	0.05	0.2	60
ATEJ	I =	15 43 27.1	E =	15 43 41.2			
AFC	E	15 43 29.6	E	15 43 41.0	0.01	0.2	45
ALOJ	I =	15 43 31.5	E =	15 43 46.5			
ASMO	I	15 43 33.0					
AAPN	I *	15 43 36.7					
EBAN	E =	15 43 46.8	E =	15 44 09.8			42
E VIA	E =	15 43 53.2	E =	15 44 21.0	0.01	0.4	62
01-ENE	HO	LAT	LONG	PRO	RMS	MAG	INT
SSIS	154312.4	36 28	-02 57	5	0.5	2.7	ALBORAN
TAF	I	08 15 10.5	I *	08 15 31.0			
A TEJ	I *	08 15 15.5	E *	08 15 22.0			
APHE	I *	08 15 15.7	E *	08 15 27.2			
ALM	E	08 15 18.8	I	08 15 38.6	0.41	0.4	95
ALOJ	I *	08 15 19.0	E *	08 15 30.7			
ENIJ	I	08 15 21.4	E	08 15 44.1	0.08	0.3	140
AFC	E	08 15 21.6	E	08 15 43.4	0.14	0.5	125
CRT	E *	08 15 22.0					
ASMO	I	08 15 23.5	E	08 15 45.0			
AAPN	I	08 15 23.5	E *	08 15 49.5			
EPRU	I	08 15 25.3	E	08 15 49.7	0.13	0.6	140
IFR	I	08 15 26.5	I	08 15 53.5			
EHOR	E	08 15 34.0	E	08 16 06.3	0.03	0.3	130
EBAN	E	08 15 34.4	E	08 16 06.2	0.04	0.3	140
E VIA	E	08 15 41.2			0.07	0.5	160
EVAL	E =	08 15 41.2	E =	08 16 18.8	0.03	0.5	120
FIG	I	08 15 49.6		08 16 31.0			
TOL	E	08 15 59.0	I *	08 16 50.0	0.05	0.8	100
MOE	I =	08 16 03.2	I =	08 16 57.0			
MTH	I *	08 16 13.5	*	08 17 14.0			
MTE	E	08 16 17.0		08 17 22.5			
MVO	I	08 16 23.8	*	08 17 30.9			
ALR	I *	08 16 34.0					
02-ENE	HO	LAT	LONG	PRO	RMS	MAG	INT
SSIS	081452.4	35 22	-03 30	31	0.6	3.6	ALBORAN
TAF	I *	18 08 35.0	I *	18 08 52.0			
MAL	I =	18 08 37.0	I =	18 08 54.5	0.37	0.3	110
A TEJ	I =	18 08 38.2	E =	18 08 57.0			
APHE	I	18 08 38.5	E *	18 08 52.2			
ALOJ	I	18 08 41.5	E *	18 09 05.5			

EST	I/E W	HORA P	I/E W	HORA S	AMP	PER	DUR
ENIJ	E	18 08 43.6	E	18 09 06.6	0.03	0.4	115
AFC	E	18 08 44.5	E	18 09 05.8	0.04	0.4	85
ASMO	I	18 08 45.7	E	18 09 07.5			
AAPN	I *	18 08 46.5	E *	18 09 13.0			
ALJ	I	18 08 47.5					
EPRU	E	18 08 47.5	E	18 09 11.7	0.05	0.6	110
IFR	I	18 08 49.0	E	18 09 16.0			
EHOR	E	18 08 57.0			0.01	0.3	75
EBAN	E =	18 08 59.4	E =	18 09 30.2	0.02	0.3	75
EVAL	E	18 09 04.0	E	18 09 41.5			90
FIG	I *	18 09 08.4	E *	18 09 53.0			
AVE	E *	18 09 22.0	E *	18 09 58.0			
MOE	I	18 09 27.0	I	18 10 21.5			
03-ENE	HO	LAT	LONG	PRO	RMS	MAG	INT
SSIS	180814.6	35 24	-03 32	27	0.6	3.1	ALBORAN
ALJ	I =	04 16 49.0	E =	04 16 55.0			
MAL	I *	04 16 53.5	I	04 17 06.8	0.47	0.3	66
EHOR	I	04 16 55.5	E	04 17 05.5	0.13	0.2	120
AAPN	I	04 16 58.5	E	04 17 12.0			
ALOJ	I	04 16 59.0	E *	04 17 10.5			
ATEJ	I	04 17 00.0	E *	04 17 12.2			
EVAL	E	04 17 02.2	E	04 17 19.5	0.06	0.2	120
ASMO	I	04 17 03.7	E	04 17 21.5			
APHE	I	04 17 04.0	E *	04 17 16.0			
AFC	I	04 17 06.0	E	04 17 25.6	0.03	0.3	100
EBAN	I	04 17 08.5	E	04 17 30.0	0.04	0.2	110
FIG	I =	04 17 09.4	I =	04 17 34.8			
CRT	I *	04 17 18.1					
MOE	I =	04 17 25.0	I =	04 17 58.0			
TOL	E	04 17 28.0			0.05	0.8	100
MTE	I *	04 17 35.0	I	04 18 20.9			
MVO	E	04 17 44.8	E *	04 18 32.0			
COI	I *	04 18 25.3	I *	04 18 51.0			
04-ENE	HO	LAT	LONG	PRO	RMS	MAG	INT
SSIS	041640.4	37 03	-05 21	6	0.4	3.4	SIERRA DE S.JUAN.SE
TAF	I	06 42 17.0	I	06 42 33.0			
MAL	I	06 42 21.8	I *	06 42 39.0			130
APHE	I	06 42 22.5	E *	06 42 39.0			
ATEJ	I	06 42 22.6	E *	06 42 40.0			
ALM	E	06 42 25.0	I	06 42 45.2	0.46	0.4	80
ALOJ	I	06 42 26.0	E *	06 42 43.0			
ENIJ	I	06 42 28.1	E	06 42 50.7	0.06	0.2	180

EST	I/E W	HORA P	I/E W	HORA S	AMP	PER	DUR
AFC	E =	06 42 28.6	E =	06 42 51.4	0.12	0.5	185
CRT	E *	06 42 28.7	E *	06 42 51.7			
ASMO	I *	06 42 30.5	E *	06 42 44.0			
BMK	I	06 42 30.5	I *	06 43 06.0			
AAPN	I *	06 42 31.0	E	06 42 52.0			
IFR	I	06 42 34.0	I *	06 43 01.0			
EHOR	E	06 42 41.3	E	06 43 12.8	0.03	0.3	150
EBAN	E =	06 42 43.0	E =	06 43 15.0	0.09	0.5	155
EVAL	E	06 42 48.5	E	06 43 26.7			
FIG	I =	06 42 53.5	=	06 43 36.8			
AVE	I	06 42 57.0	I *	06 43 36.0			
MOE	I	06 43 11.5	I	06 44 05.5			
MTH	E *	06 43 23.8		06 44 24.0			
MTE	E =	06 43 25.5	E =	06 44 30.0			
MVO	I	06 43 30.5	*	06 44 38.0			
ALR	I *	06 43 41.0					
04-ENE	HO	LAT	LONG	PRO	RMS	MAG	INT
SSIS	064157.4	35 28	-03 31	8	0.5	3.6	ALBORAN
EHOR	E	08 02 41.3	I	08 02 53.0	0.09	0.2	65
ALOJ	I	08 02 45.0					
AAPN	I	08 02 45.7	E	08 02 59.5			
ATEJ	I	08 02 46.0					
EVAL	E	08 02 48.3	E	08 03 05.7	0.01	0.3	60
APHE	I	08 02 50.3					
ASMO	I	08 02 50.7					
AFC	E	08 02 52.0	E	08 03 11.5			55
EBAN	E	08 02 55.0	E	08 03 16.2	0.02	0.3	
04-ENE	HO	LAT	LONG	PRO	RMS	MAG	INT
SSIS	080226.6	37 01	-05 22	8	0.3	2.8	SIERRA DE S.JUAN.SE
VIH		20 01 49.6		20 01 53.2			
EPF		20 01 58.3		20 02 08.0			
OLT		20 02 06.4		20 02 22.3			
FONT		20 02 07.5	*	20 02 22.8			
LPO	=	20 02 24.7	=	20 02 53.0	0.01	0.3	
CAF		20 02 26.0					
LFF	=	20 02 30.8	=	20 03 02.0	0.01	0.3	
04-ENE	HO	LAT	LONG	PRO	RMS	MAG	INT
SSIS	200143.9	42 21	00 50	9	0.4	2.8	PERVES.L

EST	I/E W	HORA P	I/E W	HORA S	AMP	PER	DUR
FAR		00 19 49.9	I	00 20 11.5			
FIG		00 19 51.5		00 20 13.8			
MTH	I	00 19 53.0	I	00 20 16.8			
MOE	I	00 19 54.2	I	00 20 18.6			
EVAL	I	00 20 03.8	E	00 20 36.0	0.09	0.2	175
COI	*	00 20 07.6	*	00 20 45.0			
GIBL	I	00 20 11.0	I	00 20 45.0			
MTE	E	00 20 19.5	*	00 21 02.0			
EHOR	E	00 20 20.5	E	00 21 06.0	0.05	0.3	165
EPRU	E	00 20 20.9	E	00 21 05.0	0.06	0.4	135
BMK	I	00 20 21.0	E	00 21 03.0			
AVE	I	00 20 23.0	I	00 21 10.0			
PTO	E	00 20 23.1	E	00 20 54.0			
EPLA	E	00 20 26.0	E	00 21 15.3	0.09	0.3	150
MAL	E	00 20 30.3	I	00 21 22.0	0.12	0.5	83
MVO	E	00 20 30.4	I	00 21 21.8			
AAPN	I	00 20 32.2	E	00 21 25.0			
ALOJ	I	00 20 32.5	E	00 21 24.5			
ATEJ	I	00 20 34.0	E	00 21 29.2			
EZAM	I	00 20 36.1	E	00 21 33.8	0.05	0.3	153
EBAN	E	00 20 36.5	E	00 21 35.0	0.05	0.3	155
ASMO	I	00 20 36.5	E	00 21 32.0			
APHE	I	00 20 37.7	E	00 21 35.2			
AFC	E	00 20 38.5	E	00 21 37.2	0.02	0.3	
TOL	I	00 20 42.0	I	00 21 43.0			
STS	E	00 20 46.0	E	00 21 51.2	0.02	0.4	150
EVIA	I	00 20 51.2	E	00 22 01.2	0.04	0.3	200
06-ENE	HO	LAT	LONG	PRO	RMS	MAG	INT
SSIS	001919.6	37 00	-10 22	29	0.5	3.9	W.CABO S.VICENTE
EALH	I	08 46 24.7	E	08 46 31.4	0.19	0.3	75
ENIJ	E	08 46 30.8	E	08 46 41.4	0.09	0.3	70
EVIA	E	08 46 34.1	I	08 46 47.6	0.16	0.4	150
AFC	E	08 46 39.7	E	08 46 57.8	0.09	0.6	90
EBAN	I	08 46 41.7	E	08 47 01.0	0.05	0.4	90
ASMO	I	* 08 46 42.8	E	* 08 47 03.7			
APHE	E	* 08 46 44.2	E	* 08 47 09.0			
ACU	E	= 08 46 45.2	E	= 08 47 04.5			43
AAPN	I	* 08 46 47.1	E	* 08 47 12.0			
ALOJ	E	* 08 46 48.5	E	* 08 47 13.0			
ATEJ	I	* 08 46 48.7	E	* 08 47 16.0			
ECHE	E	= 08 46 54.5	E	= 08 47 19.6	0.02	0.5	55
TOL	E	= 08 47 06.5	E	= 08 47 38.0			65
08-ENE	HO	LAT	LONG	PRO	RMS	MAG	INT
SSIS	084616.2	37 45	-02 00	5	0.2	3.3	SIERRA DEL GIGANTE.MU

EST	I/E W	HORA P	I/E W	HORA S	AMP	PER	DUR
EALH	E	08 57 45.5	E	08 57 52.3	0.06	0.5	
ENIJ	E	08 57 52.1	E	08 58 02.4	0.02	0.3	30
EVIA	E	08 57 55.9	E	08 58 08.7	0.03	0.3	65
AFC	E =	08 58 03.3	E =	08 58 21.5			38
EBAN	E	08 58 03.4	E	08 58 23.0	0.02	0.3	43
ASMO	I *	08 58 04.5	E *	08 58 25.0			
APHE	E *	08 58 07.0					
AAPN	E *	08 58 08.5					
ALoj	E *	08 58 10.0					
ATEJ	E *	08 58 10.5					
08-ENE	HO	LAT	LONG	PRO	RMS	MAG	INT
SSIS	085737.5	37 44	-01 58	6	0.3	2.7	SIERRA DEL GIGANTE.MU
EALH	E	09 03 48.0	I	09 03 55.0	0.20	0.4	90
ENIJ	I	09 03 53.6	E	09 04 03.9	0.17	0.5	95
EVIA	E	09 03 57.1	I	09 04 10.8	0.16	0.5	160
AFC	E	09 04 03.1	E	09 04 20.5	0.09	0.6	85
EBAN	I	09 04 04.9	E	09 04 24.8	0.08	0.4	90
ASMO	I *	09 04 06.0	E *	09 04 26.5			
CRT	E *	09 04 06.5					
APHE	I	09 04 07.0	E *	09 04 32.0			
ACU	E =	09 04 08.0	E =	09 04 28.0			
AAPN	I *	09 04 10.0	E *	09 04 35.5			
ALoj	I *	09 04 11.7	E *	09 04 37.0			
ATEJ	I *	09 04 12.0	E *	09 04 37.5			
ECHE	E =	09 04 16.8	E =	09 04 42.0			60
TOL	E *	09 04 29.5	I *	09 05 03.0			60
08-ENE	HO	LAT	LONG	PRO	RMS	MAG	INT
SSIS	090339.3	37 44	-02 01	5	0.2	3.3	SIERRA DEL GIGANTE.AL
TAF	I	23 10 33.8	E *	23 10 50.3			
MAL	I *	23 10 38.2					260
ATEJ	E *	23 10 39.4	E *	23 10 54.2			
APHE	E	23 10 39.7	E *	23 10 55.6			
ALM	I	23 10 41.6	I *	23 11 19.6			245
ALoj	E	23 10 43.3					
CRT	I	23 10 44.6	E *	23 11 03.8			
ENIJ	I	23 10 44.6			0.42	0.5	310
AFC	I	23 10 45.4	E	23 11 08.0	0.40	0.5	280
ASMO	E	23 10 47.0	E *	23 11 08.2			
ALJ	I	23 10 47.5					
AAPN	E *	23 10 47.5	E *	23 11 08.0			

EST	I/E W	HORA P	I/E W	HORA S	AMP	PER	DUR
EPRU	I =	23 10 49.5	I =	23 11 16.0			252
IFR	I	23 10 50.5	I	23 11 17.0			
GIBL	I *	23 10 53.5					
PINR	I *	23 10 55.5					
EHOR	I	23 10 57.9	E	23 11 31.0	0.28	0.5	280
EALH	E	23 11 01.2	E	23 11 35.4	0.17	0.6	172
EVIA	E	23 11 04.6	E	23 11 45.0	0.45	0.6	350
EVAL	I	23 11 05.5	E	23 11 46.0	0.23	0.7	245
FIG	I =	23 11 11.2	I =	23 11 54.8			
AVE	I	23 11 11.8	I *	23 12 05.5			
FAR	I	23 11 12.5	I *	23 11 55.0			
ACU	E	23 11 15.0	E	23 12 00.0	0.05	0.7	115
PAB	I	23 11 18.5	I *	23 12 02.0			450
ECHE	E	23 11 25.0			0.19	1.0	210
MOE	I	23 11 26.8	I *	23 12 21.0			
EPLA	I	23 11 30.0	E	23 12 25.7	0.08	0.4	235
LIS	I	23 11 35.4	I *	23 12 36.4			
TOL	I =	23 11 36.0	I =	23 12 28.0	0.08	0.6	270
MTH	I	23 11 38.0	I *	23 12 40.0			
MTE	E	23 11 41.0	I	23 12 47.0			
COI	I	23 11 44.3	I *	23 12 49.3			
MVO	I	23 11 47.7	I *	23 12 55.3			
PTO	I	23 11 55.2	I *	23 13 07.3			
LGR	I *	23 12 00.5	I	23 13 16.0			220
EZAM	E	23 12 07.9	E	23 13 34.0			
STS	E	23 12 16.0					211
08-ENE	HO	LAT	LONG	PRO	RMS	MAG	INT
SSIS	231013.4	35 22	-03 34	6	0.6	4.3	III ALBORAN
EVAL	I	21 50 25.1	E	21 50 26.9	0.08	0.1	90
EHOR	E	21 50 44.8	E	21 51 00.2	0.02	0.2	45
EPRU	E	21 50 47.5	E	21 51 04.5	0.01	0.2	42
MOE	E	21 50 54.0	I	21 51 14.0			
EBAN	E =	21 51 08.4	E =	21 51 37.0	0.01	0.3	40
11-ENE	HO	LAT	LONG	PRO	RMS	MAG	INT
SSIS	215024.1	37 34	-06 39	5	0.4	2.7	VALVERDE DEL CAMINO.H
STS	I	04 32 26.3	E	04 32 38.4	0.09	0.2	73
MVO	I	04 32 28.3	I	04 32 43.5			
PTO	I	04 32 29.1	I	04 32 45.2			
MTE	E =	04 32 39.9	I =	04 33 02.5			
COI	I =	04 32 45.5	=	04 33 11.0			
EPLA	E	04 32 48.0	E	04 33 16.0	0.03	0.3	90
GUD	E =	04 33 09.0	E =	04 33 44.5	0.02	0.3	165

EST	I/E W	HORA P	I/E W	HORA S	AMP	PER	DUR
MOE	E *	04 33 15.5		* 04 33 43.8			
EVAL	E	04 33 17.5	E	04 34 09.0			
LGR	I *	04 33 22.0	I *	04 34 10.5			120
MTH	E *	04 33 25.0		* 04 33 56.5			
ECRI	E =	04 33 25.0	E =	04 34 10.0			70
15-ENE	HO	LAT	LONG	PRO	RMS	MAG	INT

SSIS	043208.4	42 07	-07 47	6	0.5	3.3	III XINZO DE LIMIA.OR
ASMO	I	01 51 50.2	E	01 51 55.5			
AFC	I	01 51 51.0	E	01 51 56.5	0.03	0.2	35
ALOJ	I	01 51 51.2	E	01 51 58.0			
AAPN	I	01 51 51.5	E	01 51 57.2			
APHE	I	01 51 51.7	E	01 51 57.7			
ATEJ	I	01 51 52.5	E	01 51 59.0			
EBAN	E	01 52 00.6	E	01 52 13.0	0.02	0.2	44
16-ENE	HO	LAT	LONG	PRO	RMS	MAG	INT

SSIS	015144.3	37 13	-03 48	40	0.3		FUENTE VAQUEROS.GR
ALOJ	I *	08 29 31.5	E	08 29 38.5			
APHE	I	08 29 34.7	E	08 29 38.0			
CRT	I	08 29 35.2	E *	08 29 39.5			
ATEJ	I	08 29 35.7	E	08 29 39.0			
ASMO	I	08 29 36.0	E	08 29 39.0			
AFC	I	08 29 36.0	I	08 29 39.8	0.11	0.2	50
AAPN	I	08 29 37.5	E *	08 29 44.0			
EBAN	I	08 29 51.6	I	08 30 05.8	0.03	0.2	40
EHOR	E =	08 29 57.4	E =	08 30 16.0	0.01	0.3	40
EVIA	E =	08 30 06.7	E =	08 30 30.0	0.03	0.7	50
16-ENE	HO	LAT	LONG	PRO	RMS	MAG	INT

SSIS	082931.5	37 06	-03 49	5	0.4	2.8	CHIMENEAS.GR
EPF		10 21 43.7					
JAU	E	10 21 47.6	E	10 21 53.6			
ESCF	E	10 21 50.3	E	10 21 58.5			
VIH		10 21 51.3		* 10 21 57.3			
ISSF	E	10 21 53.3	E	10 22 02.9			
LPO		10 22 12.1					
OLT		10 22 12.6					
LFF		10 22 13.4					
FONT		10 22 16.5					
ECRI	E =	10 22 17.2	E =	10 22 43.0	0.04	0.3	50
LGR	E =	10 22 18.5	I =	10 22 43.5			85

EST	I/E W	HORA P	I/E W	HORA S	AMP	PER	DUR
	CAF	10 22 18.5					
	EBR E *	10 22 50.0					
19-ENE	HO	LAT LONG	PRO	RMS MAG	INT		
	SSIS	102140.8 43 01 00 10	5	0.5 3.5	IV	BAGNERES DE BIGORRE.FR	
	EALH E	04 18 04.5	E	04 18 10.7	0.02	0.2	32
	ENIJ I	04 18 09.9	E	04 18 20.2	0.01	0.2	30
	EVIA I	04 18 13.8	I	04 18 27.9	0.04	0.3	40
	AFC E	04 18 20.4	E	04 18 38.8			33
	ASMO I	04 18 21.0	E	04 18 41.5			
	ATEJ E *	04 18 21.0					
	APHE I	04 18 23.5					
	AAPN I	04 18 25.2	E	04 18 49.0			
	ALOJ I	04 18 26.5					
22-ENE	HO	LAT LONG	PRO	RMS MAG	INT		
	SSIS	041756.0 37 43 -01 59	5	0.4 2.7		SIERRA DEL GIGANTE.MU	
	AFC I	07 55 22.7	E	07 55 25.0			60
	ASMO I	07 55 22.7	E	07 55 25.0			
	CRT I	07 55 22.8	E *	07 55 26.0			
	APHE I	07 55 25.2	E	07 55 27.7			
	ALOJ I	07 55 26.2	E	07 55 32.5			
	AAPN I	07 55 26.7	E	07 55 32.7			
	ATEJ I	07 55 27.5	E	07 55 33.5			
	EBAN I	07 55 38.9	I	07 55 51.7	0.01	0.2	65
	EHOR E	07 55 46.3	E	07 56 04.5			
	EVIA E	07 55 50.0	E	07 56 11.8			50
22-ENE	HO	LAT LONG	PRO	RMS MAG	INT		
	SSIS	075520.6 37 12 -03 41	5	0.6 2.7		GRANADA.GR	
	ECRI I	17 00 10.9	E	17 00 25.2	0.17	0.1	105
	LGR I	17 00 13.0	I	17 00 27.5			90
	ISSF E *	17 00 28.0					
	GUD E	17 00 35.6	E	17 01 06.5	0.03	0.1	130
	EPF =	17 00 39.5	=	17 01 12.8	0.01	0.2	
	MVO E *	17 00 40.1	*	17 01 14.0			
	VIH *	17 00 43.7					
	TOL E	17 00 45.0			0.04	0.5	85
	LFF *	17 00 47.3		17 01 25.6	0.02	0.5	
	EPLA E	17 00 49.0			0.02	0.4	135
	LPO =	17 00 49.5	=	17 01 31.5	0.01	0.4	
	EBR E	17 00 52.0					

EST	I/E W	HORA P	I/E W	HORA S	AMP	PER	DUR
MFF		17 00 53.8		17 01 39.8	0.01	0.2	
RJF		17 00 55.5		17 01 41.5	0.01	0.2	
CAF		17 00 57.7		17 01 47.2	0.01	0.2	
PAB	I *	17 00 59.0	I *	17 01 45.0			85
FONT		17 01 01.7					
22-ENE	HO	LAT	LONG	PRO	RMS	MAG	INT
SSIS	165952.6	43 18	-03 32	10	0.4	3.4	RAMALES DE LA V.S
BOH	I	19 05 18.5	E	19 05 20.6			
MADF	I	19 05 19.3	E	19 05 22.6			
EPF		19 05 35.3		19 05 49.1	0.01	0.2	
ECRI	I	19 05 39.0	E	19 05 55.0	0.03	0.2	37
LGR	E	19 05 40.5	I	19 05 56.5			55
VIH		19 05 42.5		19 06 00.2			
LFF	=	19 05 57.3	=	19 06 24.3	0.01	0.3	
LPO	=	19 05 57.7	=	19 06 25.0			
CAF		19 06 01.8					
EBR	E *	19 06 38.0					
25-ENE	HO	LAT	LONG	PRO	RMS	MAG	INT
SSIS	190517.2	43 08	-01 02	8	0.4	2.6	PIRINEOS
OFD	I	11 11 44.0	I	11 11 47.0			
ABA	I	11 12 08.5	I	11 12 27.5			
ACU	I	11 12 29.2	E	11 13 05.3	0.26	0.9	300
EALH	E	11 12 30.0	E	11 13 07.2	0.44	0.9	330
ENIJ	I	11 12 31.3	E	11 13 10.0	0.46	1.0	370
ALM	I	11 12 34.1	I *	11 12 37.4			400
ECHE	I	11 12 45.7	I	11 13 33.0	0.23	0.7	350
EVIA	I	11 12 45.7	I	11 13 33.3	0.22	0.3	360
AFC	I	11 12 47.4	I	11 13 36.0	0.62	1.2	305
APHE	I	11 12 47.5	E	11 13 38.5			
CRT	I	11 12 48.0	E *	11 13 12.5			
ATEJ	I	11 12 49.5	E	11 13 42.7			
ASMO	I	11 12 50.5	E *	11 13 14.2			
ALOJ	I	11 12 53.2					
EBAN	I	11 12 54.0	I	11 13 49.0	0.08	0.5	330
MAL	I	11 12 54.0	I *	11 13 16.3	0.48	0.8	300
AAPN	I	11 12 54.6	E *	11 13 10.0			
EBR	E	11 12 56.0	E *	11 13 57.0			
EPRU	I	11 13 05.0	I	11 14 06.9	0.24	1.0	310
EHOR	I	11 13 06.2	E	11 14 10.8	0.05	0.7	230
PAB	I	11 13 09.0	E	11 14 16.0			
IFR	I	11 13 10.5	E *	11 14 11.5			
OLT		11 13 15.7					

EST	I/E W	HORA P	I/E W	HORA S	AMP	PER	DUR
GUD	I	11 13 18.2	I	11 14 29.0	0.05	0.7	300
VIH		11 13 22.1					
EVAL	I	11 13 22.0					160
EPLA	I	11 13 28.9	I	11 14 50.0			270
LGR	I *	11 13 30.5	I *	11 14 52.5			330
AVE	I	11 13 36.6					
STS	E	11 14 12.0					225
26-ENE	HO	LAT	LONG	PRO	RMS	MAG	INT
SSIS	111141.5	35 54	01 32	5	0.6	4.9	MOLIERE.ARG
OFD	I	21 38 14.5	I	21 38 17.5			
ABA	I =	21 38 43.0	I =	21 39 02.0			
ENIJ	E	21 38 56.0	E	21 39 32.0	0.02	0.3	75
ACU	E =	21 38 57.5	E =	21 39 31.5			
APHE	I *	21 39 11.2					
EVIA	E	21 39 12.2	E	21 39 57.8	0.03	0.4	100
ATEJ	I *	21 39 13.0					
ASMO	I	21 39 15.2					
ALoj	E	21 39 18.4					
AAPN	I	21 39 19.2					
EBAN	E	21 39 19.6	E	21 40 11.8			80
IFR	E	21 39 35.0	E *	21 41 12.5			
26-ENE	HO	LAT	LONG	PRO	RMS	MAG	INT
SSIS	213809.6	35 54	01 26	18	0.5	3.8	AMMI MOUSSA.ARG
OLT		03 37 50.2					
FONT		03 37 57.0		03 38 04.3			
EPF		03 38 17.7	*	03 38 36.6	0.01	0.2	
LPO	=	03 38 35.0	=	03 39 05.8			
CAF	=	03 38 36.6	=	03 39 08.4			
LFF	=	03 38 42.0	=	03 39 16.4			
28-ENE	HO	LAT	LONG	PRO	RMS	MAG	INT
SSIS	033747.5	42 16	02 33	8	0.2	2.5	OIX.GE
ENIJ	I	03 08 01.2	E	03 08 7.6	0.14	0.2	75
ALM	I	03 08 02.2	I	03 08 10.1			33
AFC	E	03 08 06.3	E	03 08 16.6	0.03	0.3	77
CRT	E	03 08 07.7					
ASMO	I	03 08 09.0	E *	03 08 26.5			
APHE	I	03 08 10.0	E *	03 08 20.0			
EALH	E	03 08 12.0	E	03 08 25.7	0.08	0.6	55
ATEJ	I	03 08 14.5	E *	03 08 36.0			

EST	I/E W	HORA P	I/E W	HORA S	AMP	PER	DUR
EVIA	E	03 08 14.9	E	03 08 32.2	0.06	0.3	70
ALOJ	I	03 08 15.0	E *	03 08 38.5			
EBAN	E	03 08 15.2	E	03 08 32.0	0.04	0.3	50
AAPN	I *	03 08 16.1	E *	03 08 37.2			
MAL	E *	03 08 25.0	E *	03 08 47.0			
30-ENE	HO	LAT	LONG	PRO	RMS	MAG	INT
SSIS	030752.5	37 22	-02 35	7	0.4	3.1	SERON.AL
EVAL	E	14 53 08.0	E	14 53 14.2	0.10	0.7	40
EHOR	E	14 53 14.5	E	14 53 26.0	0.05	0.3	53
MOE	E	14 53 29.0	I	14 53 52.5			
ALOJ	E	14 53 32.0					
EBAN	E	14 53 32.7	E	14 53 57.0	0.02	0.3	52
ATEJ	E =	14 53 38.0	E =	14 54 03.0			
MTE	E *	14 53 46.5	*	14 54 20.0			
EVIA	E	14 53 47.0					
GUD	E	14 53 50.0	E	14 54 27.4			
MVO		14 53 50.3	*	14 54 23.8			
02-FEB	HO	LAT	LONG	PRO	RMS	MAG	INT
SSIS	145259.6	37 52	-06 17	5	0.5	2.9	ZUFRE.H
STS	I	23 29 45.1	I	23 29 47.9	0.16	0.2	100
EZAM	I	23 29 56.4	E	23 30 06.9	0.11	0.3	55
MVO	E =	23 30 20.9	I =	23 30 47.9			
MTE	E =	23 30 32.0	=	23 31 05.0			
GUD	E =	23 30 57.3	E =	23 31 44.0	0.01	0.4	80
04-FEB	HO	LAT	LONG	PRO	RMS	MAG	INT
SSIS	232941.1	42 58	-08 47	9	0.4	2.8	IV NEGREIRA.C
ALR	E *	05 35 26.0					
MAL	E	05 35 45.3	I	05 36 05.7	0.18	0.4	61
ATEJ	I	05 35 45.6	E	05 36 05.7			
APHE	I	05 35 46.2	E *	05 36 04.3			
ALOJ	I	05 35 49.5	E	05 36 13.0			
OJEN	E *	05 35 50.0					
ENIJ	E	05 35 51.5	E	05 36 14.0	0.03	0.3	79
AFC	E	05 35 52.0	E	05 36 14.0	0.03	0.4	58
ASMO	E	05 35 53.7	E	05 36 15.5			
MOMI	E	05 35 54.0	E	05 36 20.0			
PLAT	E	05 35 54.5					
EPRU	E	05 35 56.0	E	05 36 20.5			
IFR	I	05 36 01.0	I *	05 36 26.0			

EST	I/E W	HORA P	I/E W	HORA S	AMP	PER	DUR
ALM	E *	05 36 03.8	I	05 36 9.1			28
EBAN	E	05 36 04.3	E	05 36 35.0	0.02	0.3	67
EHOR	E	05 36 04.9	E	05 36 36.0			
TOL	E *	05 36 30.0					110
05-FEB	HO	LAT LONG	PRO	RMS MAG	INT		
SSIS	053521.4	35 32 -03 29	5	0.8 3.1		ALBORAN	
FAR	E	19 04 26.0	E	19 04 37.5			
FIG	I	19 04 28.1	I	19 04 40.0			
EVAL	E	19 04 38.9	E	19 05 01.3	0.02	0.3	73
MOE	I	19 04 45.6	I *	19 05 11.2			
EPRU	E	19 04 49.6	E	19 05 17.7			60
MTH	I	19 04 52.6	I	19 05 26.0			
AVE	I	19 04 54.5	I	19 05 27.0			
EHOR	E	19 04 54.9	E	19 05 26.3			
ALOJ	E	19 05 02.0	E *	19 05 37.5			
AAPN	E	19 05 02.5	E	19 05 40.7			
ATEJ	E	19 05 02.7	E	19 05 40.0			
IFR	I	19 05 04.0	I *	19 05 42.0			
APHE	E	19 05 06.5					
ASMO	E	19 05 07.0	E	19 05 48.0			
AFC	E	19 05 08.8	E	19 05 51.8			
EPLA	E	19 05 12.1	E	19 05 58.8	0.01	0.3	
MTE		19 05 13.0	*	19 05 57.0			
EVIA	E	19 05 24.7	E	19 06 21.6			
TIO	I	19 05 26.0	I *	19 06 21.5			
GUD	E	19 05 29.1	E	19 06 29.0	0.01	0.4	
06-FEB	HO	LAT LONG	PRO	RMS MAG	INT		
SSIS	190410.6	36 09 -08 14	30	0.6 3.1		ATLANTICO	
OLT		17 13 36.8					
VIH		17 13 39.3	*	17 13 48.5			
FONT		17 13 41.7					
AVN		17 13 44.1		17 13 58.5			
EPF		17 13 47.1	*	17 14 00.4			
EBR	E =	17 14 01.0	E =	17 14 26.5			
CAF		17 14 04.3					
LFF		17 14 07.0				0.03 0.3	
07-FEB	HO	LAT LONG	PRO	RMS MAG	INT		
SSIS	171325.3	42 33 01 50	5	0.3 3.3		PORTE.FR	

EST	I/E W	HORA P	I/E W	HORA S	AMP	PER	DUR
ALOJ	I	14 58 22.2	E	14 58 25.0			
ATEJ	I	14 58 23.7	E	14 58 27.5			
AAPN	E	14 58 25.5	E	14 58 29.2			
MAL	I	14 58 25.8	I	14 58 31.0	1.87	0.4	45
APHE	I	14 58 27.2	E	14 58 35.0			
ASMO	I	14 58 29.5	E *	14 58 38.0			
AFC	E	14 58 31.2	E	14 58 39.8	0.02	0.3	
CRT	E *	14 58 32.0					
EPRU	E	14 58 34.6	E	14 58 44.7	0.02	0.4	
EHOR	I	14 58 39.0	E	14 58 54.0	0.02	0.3	70
EBAN	E	14 58 41.0	E	14 58 56.0			
EVAL	E	14 58 52.3	E	14 59 17.2			
09-FEB	HO	LAT	LONG	PRO	RMS	MAG	INT
SSIS	145819.6	37 02	-04 15	12	0.5	2.7	SIERRA DE LOJA.GR
EVAL	I	12 17 50.7	E	12 17 56.8	0.03	0.3	40
EHOR	E	12 17 57.8	E	12 18 08.8	0.05	0.3	45
AAPN	E	12 18 13.5					
ALOJ	E	12 18 14.5					
ATEJ	E	12 18 17.5					
APHE	E	12 18 20.0					
EPLA	E	12 18 20.0	E	12 18 47.0	0.01	0.3	50
ASMO	E *	12 18 21.0					
GUD	E	12 18 33.4	E	12 19 12.0	0.02	0.4	65
10-FEB	HO	LAT	LONG	PRO	RMS	MAG	INT
SSIS	121742.8	37 50	-06 17	5	0.3	2.9	ZUFRE.H
ALM	E	07 40 14.6	I	07 40 21.8			
EALH	E	07 40 20.0	E	07 40 30.9	0.05	0.5	30
APHE	I	07 40 25.2					
ASMO	E	07 40 25.5	E *	07 40 45.0			
EVA	E	07 40 26.1	E	07 40 43.4	0.04	0.3	60
EBAN	E	07 40 29.1	E	07 40 48.0	0.02	0.3	72
ATEJ	E	07 40 30.0					
ALOJ	E	07 40 30.5					
AAPN	I *	07 40 32.2	E *	07 40 54.0			
11-FEB	HO	LAT	LONG	PRO	RMS	MAG	INT
SSIS	074004.2	37 24	-02 19	5	0.4	2.9	OLULA DEL RIO.AL
MOE	I	23 00 38.6	I	23 00 44.5			
LIS	E	23 00 47.9	I	23 01 00.8			
MTH	I	23 00 50.4	I	23 01 05.0			

EST	I/E W	HORA P	I/E W	HORA S	AMP	PER	DUR
FIG	I	23 00 53.4	I	23 01 07.7			
FAR	I *	23 00 55.3	I	23 01 09.0			
EVAL	I	23 00 55.9	I	23 01 13.0	0.06	0.2	100
EPLA	E	23 01 11.9	E	23 01 41.0	0.02	0.3	90
EPRU	E	23 01 14.5	E	23 01 46.0			65
MTE	E =	23 01 15.0	I =	23 01 41.8			
EHOR	E =	23 01 16.7	E =	23 01 45.0	0.04	0.2	88
MVO	E	23 01 20.4	E	23 01 56.2			
TOL	E *	23 01 40.0	I *	23 02 27.0			
13-FEB	HO	LAT	LONG	PRO	RMS	MAG	INT
SSIS	230032.6	38 12	-08 14	13	0.4	3.3	ODIVELAS.PORT
ALOJ	I	02 17 47.5	E	02 17 53.5			
AAPN	I	02 17 48.0	E	02 17 53.5			
ATEJ	I	02 17 49.0	E	02 17 58.0			
EPRU	E	02 17 50.5	E	02 17 57.8			
ASMO	E	02 17 52.5	E *	02 18 14.5			
APHE	I	02 17 53.5					
EHOR	E	02 17 53.8	E	02 18 05.0	0.01	0.2	
AFC	E	02 17 55.4	E	02 18 06.4	0.01	0.3	
EBAN	I	02 18 00.2	E	02 18 14.1			
14-FEB	HO	LAT	LONG	PRO	RMS	MAG	INT
SSIS	021739.7	37 12	-04 36	20	0.4	2.6	ALAMEDA.MA
ECRI	I	02 18 23.2	E	02 18 48.0	0.03	0.2	75
LGR	I	02 18 24.0	I	02 18 49.0			105
GUD	E =	02 18 39.3	E =	02 19 08.8	0.02	0.3	120
MVO	I	02 18 30.5	I	02 19 00.5			
STS	E	02 18 32.8	E	02 19 04.8	0.01	0.3	
EZAM	E	02 18 38.0	E	02 19 11.0	0.01	0.4	
EPLA	E =	02 18 36.3	E =	02 19 11.8	0.02	0.3	100
EPF		02 18 52.4		02 19 38.0			
LPO	=	02 19 00.4	=	02 19 53.2	0.01	0.3	
19-FEB	HO	LAT	LONG	PRO	RMS	MAG	INT
SSIS	021752.3	43 03	-05 01	5	0.6	3.1	RIAÑO.LE
JAU	I	07 43 39.2	E	07 43 40.8			
ESCF	I	07 43 40.8	E	07 43 42.8			
EPF		07 43 47.4		07 43 55.2			
VIH		07 43 55.2		07 44 06.4			
AVN	*	07 44 05.7					
ECRI	E =	07 44 08.9	I =	07 44 30.1	0.01	0.3	35

EST	I/E W	HORA P	I/E W	HORA S	AMP	PER	DUR
LPO	=	07 44 13.8	=	07 44 39.8	0.02	0.3	
LFF	=	07 44 14.2	=	07 44 41.0	0.03	0.3	
LGR	E *	07 44 24.0	I *	07 44 31.3			35
CAF	=	07 44 24.7	=	07 44 57.2	0.02	0.2	
19-FEB	HO	LAT LONG	PRO	RMS MAG INT			
SSIS	074337.3	42 56 -00 25	5	0.3 3.2 IV	EAUX-BONNES.FR		
MTE	I	22 22 22.0	I	22 22 31.0			
COI	I	22 22 24.0		22 22 33.3			
EPLA	I	22 22 30.7	I	22 22 46.0	0.08	0.2	105
MOE	I	22 22 33.0	I	22 22 49.5			
MVO	E	22 22 33.0	E	22 22 50.5			
PTO	I *	22 22 37.6	I *	22 23 04.5			
MTH	E =	22 22 40.0	E =	22 22 58.0			
EVAL	E =	22 22 52.0	E =	22 23 19.0	0.02	0.3	70
GUD	E =	22 22 58.8	E =	22 23 30.2	0.01	0.3	112
TOL	E *	22 22 55.0	I *	22 23 34.0	0.03	0.4	85
PAB	I =	22 22 56.0	I =	22 23 24.0			
EHOR	E =	22 22 57.3	E =	22 23 27.5	0.02	0.3	80
EBAN	E =	22 23 13.0	E =	22 23 50.8	0.02	0.3	88
23-FEB	HO	LAT LONG	PRO	RMS MAG INT			
SSIS	222210.6	39 48 -07 38	29	0.3 3.2 III	CASTELO BRANCO.PORT		
ACU	I	04 57 09.5	I	04 57 16.4	0.05	0.2	66
ECHE	I	04 57 14.7	I	04 57 24.5	0.09	0.2	76
EALH	E	04 57 23.3	E	04 57 41.3			
EROQ	E	04 57 32.0	E	04 57 55.5	0.04	0.3	62
EBR	E	04 57 32.0	E *	04 58 01.0			
ASMO	I	04 57 48.0					
APHE	E	04 57 51.5					
AAPN	I	04 57 52.0	E	04 58 30.7			
ALOJ	I	04 57 53.5	E	04 58 33.5			
GUD	E =	04 58 04.5	E =	04 58 43.0	0.02	0.4	100
25-FEB	HO	LAT LONG	PRO	RMS MAG INT			
SSIS	045700.7	38 59 -00 23	15	0.4 3.1	PINET.V		
EHOR	I	23 26 41.8	I	23 26 45.0	0.10	0.1	78
EPRU	I	23 26 52.3	E	23 27 03.5	0.01	0.1	50
EVAL	I	23 26 54.7	I	23 27 07.5	0.06	0.1	76
EBAN	I	23 27 03.0	E	23 27 21.5	0.01	0.1	43
GIBL	E *	23 27 03.0					
SRQ	E *	23 27 06.0					

EST	I/E W	HORA P	I/E W	HORA S	AMP	PER	DUR
AFC	E =	23 27 08.0	E =	23 27 29.5			51
EPLA	E =	23 27 22.0	E =	23 27 50.4	0.01	0.3	78
PAB	E *	23 27 22.0	I *	23 27 39.5			50
EVIA	E =	23 27 22.0	E =	23 27 52.7			53
TOL	E *	23 27 39.0	I *	23 27 53.0			
GUD	E =	23 27 34.0	E =	23 28 10.0			70
25-FEB	HO	LAT	LONG	PRO	RMS	MAG	INT
SSIS	232637.1	37 45	-05 33	5	0.2	2.9	CONSTANTINA.SE
ABA	I	08 10 16.0	I	08 10 36.0			
EALH	E	08 10 32.4	E	08 11 05.3			150
ACU	I	08 10 33.3	E	08 11 06.0			160
ENIJ	E	08 10 34.0	E	08 11 07.4			135
EVIA	E	08 10 49.0	E	08 11 33.2	0.16	1.0	166
AFC	E	08 10 50.8	E	08 11 36.0			120
ECHE	E	08 10 50.0	E	08 11 34.0			120
APHE	I *	08 10 50.3					
ATEJ	I *	08 10 52.7					
ASMO	I *	08 10 54.0					
ALOJ	I *	08 10 56.5					
AAPN	I *	08 10 57.5					
EROQ	E	08 11 01.0	E	08 11 54.8			
EPRU	E	08 11 08.0					
IFR	I	08 11 13.5	I *	08 12 57.0			
GUD	E	08 11 22.0					
26-FEB	HO	LAT	LONG	PRO	RMS	MAG	INT
SSIS	080949.9	35 57	01 16	26	0.5	3.9	MASSENA.ARG
OFD	I	04 01 25.0	I	04 01 29.0			
ABA	I	04 01 48.5	I	04 02 08.5			
ACU	E	04 02 09.0	E	04 02 44.8	0.04	0.7	160
EALH	E	04 02 09.6	E	04 02 46.0			160
ENIJ	E	04 02 10.2	E	04 02 48.0	0.02	0.5	240
SET	I	04 02 12.5					
ALM	E	04 02 13.3	E *	04 02 48.6			150
EVIA	E	04 02 25.0	E	04 03 13.5	0.07	0.5	250
ECHE	E	04 02 25.2	E	04 03 13.3	0.04	0.6	170
APHE	I	04 02 27.1					
ATEJ	I	04 02 29.2					
ASMO	I	04 02 30.0					
ALOJ	I	04 02 32.2					
AAPN	I	04 02 34.0					
AFC	E	04 02 27.0					200
CRT	I	04 02 27.5					

EST	I/E W	HORA P	I/E W	HORA S	AMP	PER	DUR
MAL	E *	04 02 33.0					
EBAN	E	04 02 33.0	E	04 03 28.5			120
EBR	E	04 02 37.0	E *	04 03 31.0			
EPRU	E	04 02 44.2					160
PAB	E	04 02 48.5	E *	04 04 05.0			350
TOL	E	04 02 49.6	E	04 03 54.0	0.04	1.0	250
AVN		04 02 51.5					
GUD	E	04 02 57.9	E	04 04 09.6	0.01	0.5	160
VIH		04 03 01.7					
LMR		04 03 24.2	*	04 04 51.8	0.01	0.6	
28-FEB	HO	LAT	LONG	PRO	RMS	MAG	INT
SSIS	040121.8	35 53	01 29	5	0.6	4.0	MOLIERE.ARG
OJEN	E *	14 10 52.0					
MAL	I =	14 10 55.0	I =	14 11 13.5			140
ATEJ	I	14 10 56.5	E *	14 11 12.5			
APHE	I	14 10 57.0	I *	14 11 13.0			
SRQ	E *	14 10 57.0					
ALM	E	14 10 59.2	I	14 11 20.2			130
ALOJ	I	14 11 00.0	E *	14 11 19.0			
CRT	E	14 11 01.0					
AFC	E	14 11 02.7	E	14 11 23.0	0.07	0.5	150
ENIJ	E	14 11 03.0	E	14 11 25.0	0.11	0.5	160
ASMO	I	14 11 03.2	E	14 11 24.5			
AAPN	I	14 11 03.5	E	14 11 24.5			
PLAT	E	14 11 04.0					
MOMI	E	14 11 05.0					
EPRU	E	14 11 06.6	E	14 11 29.6	0.18	0.8	240
IFR		14 11 08.2					
ALJ	E *	14 11 13.0					
EHOR	E	14 11 15.1	E	14 11 46.0			150
EBAN	E	14 11 16.2	E	14 11 45.2	0.04	0.4	150
FIG	E *	14 11 18.0	E *	14 12 09.9			
EVAL	I	14 11 22.2	E	14 12 00.2	0.05	0.7	185
PINR	E *	14 11 22.0					
GIBL	E *	14 11 23.0					
EVIA	E =	14 11 29.0	E =	14 12 06.5	0.08	0.6	145
PAB	E	14 11 35.0					315
AVE	*	14 11 39.0					
TOL	I	14 11 39.5	E	14 12 28.0	0.06	1.0	170
MOE	E	14 11 44.8	E	14 12 38.0			
EPLA	E	14 11 47.0	E	14 12 42.8			133
GUD	E	14 11 49.3	E	14 12 46.6	0.01	0.5	150

EST	I/E W	HORA P	I/E W	HORA S	AMP	PER	DUR
	TIO	14 11 52.0					
	MTE E	14 11 58.5	E	14 13 02.3			
01-MAR	HO	LAT LONG	PRO RMS MAG INT				
	SSIS	141033.3 35 25 -03 33	27 0.7 3.3				ALBORAN
	ESCF I	10 41 54.5					
	ATE I	10 41 56.2					
	EPF	10 42 06.5					
	ECRI I	10 42 21.0	E	10 42 38.2	0.16	0.1	
	AVN	10 42 22.2					
	LGR I	10 42 22.2	I	10 42 42.5			
	LPO	10 42 27.6			0.02	0.4	
	LFF	10 42 28.4			0.02	0.3	
	CAF	10 42 35.4			0.01	0.3	
	RJF	10 42 35.7			0.01	0.3	
	OLT *	10 42 36.3					
	EBR E =	10 42 41.0	E =	10 43 08.0			
	LSF	10 42 46.1		10 43 26.2	0.01	0.3	
	MFF	10 42 46.9			0.01	0.6	
	ECHE E	10 42 48.6	E	10 43 29.5	0.01	0.3	
	TCF	10 42 49.8					
	GUD I	10 42 49.9	E	10 43 31.0	0.01	0.2	
	EVIA E	10 43 05.0					
	EPLA E	10 43 09.9					
	TOL E *	10 43 13.0	E *	10 44 05.0	0.04	0.8	120
	EBAN E	10 43 15.0					
	MTE E *	10 43 24.0		10 44 26.5			
	MOE I =	10 43 41.2	I =	10 45 02.0			
03-MAR	HO	LAT LONG	PRO RMS MAG INT				
	SSIS	104153.8 43 08 -00 34	6 0.9 3.9				ASASP.FR
	ATE I	10 42 50.9	E	10 42 52.2			
	MADF E	10 42 52.5	E	10 42 55.1			
	EPF	10 43 03.9		10 43 13.8			
	ECRI E	10 43 17.6	E	10 43 37.0			
	LGR I	10 43 18.2	I	10 43 38.3			
	AVN =	10 43 19.7	=	10 43 40.7			
	LPO =	10 43 29.0	=	10 43 54.6	0.01	0.3	
	LFF =	10 43 29.8	=	10 43 56.4	0.01	0.3	
	RJF =	10 43 40.6	=	10 44 13.6			
	CAF =	10 43 41.0	=	10 44 13.6			
03-MAR	HO	LAT LONG	PRO RMS MAG INT				
	SSIS	104250.9 43 06 -00 38	5 0.5 3.6				ASASP.FR

EST	I/E W	HORA P	I/E W	HORA S	AMP	PER	DUR
MADF	I	16 47 07.8	E	16 47 12.5			
OGE	I	16 47 08.0					
EPF		16 47 18.4		16 47 30.2			
VIH		16 47 27.2		16 47 44.9			
ECRI	E =	16 47 33.0	E =	16 47 54.0			
LGR	E =	16 47 34.5	I =	16 47 55.7			65
LFF	=	16 47 37.2	=	16 48 00.8	0.02	0.3	
LPO	=	16 47 37.9	=	16 48 02.4	0.02	0.3	
RJF	=	16 47 49.0	=	16 48 20.2	0.01	0.3	
03-MAR	HO	LAT	LONG	PRO	RMS	MAG	INT

SSIS	164703.4	43 23	-00 41	5	0.5	3.2	III LAGOR.FR
ECRI	I	17 37 56.6	E	17 38 05.5	0.08	0.2	100
LGR	I	17 37 57.6	I	17 38 07.0			125
MADF	E	17 37 58.9	E	17 38 10.1			
ATE	E	17 38 00.1					
EPF		17 38 13.6	*	17 38 37.0			
AVN		17 38 18.4					
VIH	*	17 38 18.7	*	17 38 43.3			
LFF		17 38 30.8		17 39 03.8	0.02	0.4	
GUD	E	17 38 30.9	E	17 39 04.0	0.01	0.4	110
LPO		17 38 31.6		17 39 06.2	0.03	0.5	
EBR	E =	17 38 34.0	E =	17 39 04.0			110
OLT		17 38 35.2					121
CAF		17 38 40.0		17 39 21.2	0.01	0.3	
ECHE	E =	17 38 46.2	E =	17 39 24.0	0.04	0.7	
TOL	E *	17 38 50.0	I *	17 39 35.0	0.03	0.8	80
PAB	E =	17 38 59.0	E =	17 39 42.0			
03-MAR	HO	LAT	LONG	PRO	RMS	MAG	INT

SSIS	173745.8	42 43	-01 41	5	0.5	3.3	III SIERRA DEL PERDON.NA
ECRI	E	01 59 17.8	I	01 59 26.8	0.04	0.2	50
LGR	E	01 59 18.0	I	01 59 28.5			85
MADF	E	01 59 20.0					
ATE	E	01 59 20.9					
EPF		01 59 33.5	*	01 59 56.4	0.02	0.3	
AVN	*	01 59 41.9					
EROQ	E	01 59 45.5	E	02 00 15.2	0.01	0.4	
GUD	E	01 59 50.5	E	02 00 23.2	0.01	0.4	

EST	I/E W	HORA P	I/E W	HORA S	AMP	PER	DUR
	RJF	02 00 00.3					
	CAF	02 00 00.7		02 00 42.0			
08-MAR	HO	LAT LONG	PRO	RMS MAG INT			
	SSIS	015906.3 42 41 -01 39	5	0.3 2.9			SIERRA DEL PERDON.NA
	ASMO	I 19 52 18.2	E	19 52 24.0			
	EBAN	I 19 52 18.4	I	19 52 24.2	0.03	0.2	40
	AFC	E 19 52 19.8	E	19 52 27.0	0.01	0.2	30
	AAPN	I 19 52 22.6	E	19 52 31.5			
	ALOJ	E 19 52 24.7	E	19 52 35.5			
	APHE	E 19 52 25.0					
	ATEJ	E * 19 52 29.0	E	19 52 39.5			
	EVIA	E 19 52 32.4	E	19 52 48.8	0.02	0.3	40
	EHOR	E 19 52 34.4	E	19 52 51.8	0.02	0.2	45
09-MAR	HO	LAT LONG	PRO	RMS MAG INT			
	SSIS	195210.5 37 46 -03 34	6	0.3 2.8			SIERRA MAGINA.J
	ASMO	I 00 36 49.7	E	00 36 53.4			
	AFC	I 00 36 49.8					360
	EBAN	I 00 36 50.5					315
	CRT	I 00 36 51.8	E	00 36 57.0			
	AAPN	I 00 36 54.7					
	APHE	I 00 36 55.7	E	00 37 04.4			
	ALOJ	I 00 36 56.9	E	00 37 05.4			
	ATEJ	I 00 36 58.2	E	00 37 08.3			
	EVIA	I 00 37 01.0					375
	ALM	I 00 37 02.2	I *	00 37 20.5			230
	ENIJ	I 00 37 02.7					270
	MAL	I 00 37 05.0	E	00 37 21.0			
	EHOR	E 00 37 07.0	E	00 37 24.7			310
	EALH	I 00 37 08.0	E	00 37 26.7			260
	EPRU	I 00 37 10.0	I	00 37 29.5	0.17	0.3	320
	PAB	E 00 37 12.0					215
	TOL	I 00 37 16.5	I *	00 37 35.5	2.81	0.6	370
	ALJ	I * 00 37 17.5	E *	00 37 46.0			
	GIBL	I 00 37 17.5	E	00 37 45.0			
	SRQ	I * 00 37 18.0					
	ACU	I 00 37 20.0	I	00 37 50.0	0.13	0.2	190
	OJEN	I * 00 37 21.0	E *	00 37 52.0			
	ECHE	E 00 37 22.0	E	00 37 55.0	0.11	0.2	300
	EVAL	E 00 37 22.4			0.21	0.2	350
	PLAT	I * 00 37 23.0					
	TAF	I * 00 37 26.0	I	00 38 04.0			170
	GUD	E 00 37 26.5	I	00 38 02.2			345

EST	I/E W	HORA P	I/E W	HORA S	AMP	PER	DUR
EPLA	E	00 37 29.8	E	00 38 06.3	0.18	0.3	290
FIG	E	00 37 35.5	I	00 38 16.4			
FAR	E	00 37 37.1	I	00 38 19.5			
MOE	E	00 37 41.0	I	00 38 26.0			
MTE	E	00 37 43.8	I	00 38 31.0			
EROQ	E	00 37 44.4	E	00 38 33.0	0.08	0.3	250
OFD	E *	00 37 48.0					
IFR	I =	00 37 49.5	I =	00 38 40.0			
COI	E	00 37 49.6	I *	00 39 04.3			
MTH	E	00 37 51.0	E	00 38 44.0			
LGR	E	00 37 52.5	I *	00 38 47.5			330
MOE	I *	00 37 53.0	I *	00 38 44.5			
ECRI	E	00 37 55.0	E	00 38 49.5	0.12	0.2	225
AVN		00 37 56.9					
MTE	I *	00 37 57.6	I *	00 38 50.2			
VIH		00 38 06.0					
AVE	I *	00 38 08.0	I *	00 39 03.0			230
EPF		00 38 08.1		00 39 08.0			
MTH	E *	00 38 09.5	I *	00 39 11.0			
OLT		00 38 12.0					
LIS		00 38 13.1		00 39 07.6			
TIO	I	00 38 30.5	I	00 39 52.0			240
11-MAR	HO	LAT	LONG	PRO	RMS	MAG	INT
SSIS	003640.5	37 44	-03 24	6	0.9	4.3	V BELMEZ DE LA MORALEDA.
ASMO	I	08 37 28.2	E	08 37 35.5			
AFC	E	08 37 28.5	E	08 37 36.0	0.01	0.2	20
EBAN	I	08 37 28.7	E	08 37 36.0	0.01	0.2	25
AAPN	E	08 37 33.0	E	08 37 44.0			
APHE	E	08 37 34.5					
ALQJ	E	08 37 35.2					
ATEJ	E	08 37 37.0					
12-MAR	HO	LAT	LONG	PRO	RMS	MAG	INT
SSIS	083718.6	37 46	-03 19	6	0.1	2.5	BELMEZ DE LA MORALEDA.
ASMO	I	04 06 26.0	E	04 06 32.0			
AFC	I	04 06 26.3	I	04 06 33.2	0.03	0.2	62
EBAN	I	04 06 26.6	I	04 06 33.5	0.03	0.2	68
AAPN	I	04 06 31.4	E	04 06 41.0			
APHE	I	04 06 32.5	E	04 06 43.0			
ALOJ	I	04 06 33.0	E	04 06 44.0			
ATEJ	I	04 06 35.2	E *	04 06 47.0			
EVIA	I	04 06 37.0	I	04 06 51.3	0.02	0.2	60
ENIJ	E	04 06 38.2	E	04 06 55.2	0.02	0.2	45

EST	I/E	W	HORA	P	I/E	W	HORA	S	AMP	PER	DUR		
EHOR	E		04	06	43.7	E	04	07	03.0	0.03	0.2	50	
PAB	E	*	04	06	52.0	E	*	04	07	08.0		55	
TOL	E	*	04	06	57.0	E	*	04	07	26.0	0.02	0.6	50
GUD	E	=	04	07	11.4	E	=	04	07	46.8	0.01	0.3	65
13-MAR	HO		LAT		LONG	PRO	RMS	MAG	INT				
SSIS	0406	16.6	37	45	-03	21	5	0.4	2.8			BELMEZ DE LA MORALEDA..C	
EALH	I		23	12	05.9	I		23	12	10.0	0.16	0.3	68
ACU	E		23	12	17.4	E		23	12	29.0	0.06	0.7	50
EVA	I		23	12	21.4	I		23	12	35.5	0.05	0.2	
ENIJ	E		23	12	25.0	E		23	12	41.7	0.02	0.4	
ECHE	I		23	12	27.3	E		23	12	47.0	0.02	0.3	74
EBAN	I		23	12	33.8	E		23	12	57.0	0.01	0.2	60
ASMO	E	*	23	12	38.0	E	*	23	13	06.5			
AAPN	E	*	23	12	41.2	E	*	23	13	17.5			
APHE	E	*	23	12	42.5								
ALOJ	E	*	23	12	44.0								
ATEJ	E	*	23	12	50.0								
TOL	E	*	23	12	54.0	I	*	23	13	29.0	0.02	0.4	65
GUD	E	=	23	13	07.8	E	=	23	13	46.2	0.01	0.3	76
13-MAR	HO		LAT		LONG	PRO	RMS	MAG	INT				
SSIS	2312	01.9	38	05	-01	20	11	0.3	2.9			SIERRA DE LA MUELA.MU	
EHOR	I		05	51	47.8	E		05	51	54.4	0.02	0.2	35
AAPN	I		05	51	50.0	E		05	51	59.0			
ALOJ	I		05	51	53.0								
ASMO	I		05	51	53.7	E		05	52	05.0			
EBAN	I		05	51	53.8	I		05	52	04.3	0.02	0.2	42
ATEJ	E		05	51	56.5	E		05	52	10.0			
AFC	I		05	51	57.3	E		05	52	11.2			38
APHE	E		05	51	58.5	E		05	52	14.0			
16-MAR	HO		LAT		LONG	PRO	RMS	MAG	INT				
SSIS	0551	139.0	37	45	-04	40	14	0.2	2.6			SANTA CRUZ.CO	
ENIJ	I		07	14	21.4								
ALM	E		07	14	25.1	I		07	14	32.0			26
EALH	E		07	14	27.8	E		07	14	38.6	0.04	0.3	
AFC	E		07	14	35.4	E		07	14	51.2	0.02	0.2	
CRT	I		07	14	36.0								
APHE	I		07	14	37.5								
ASMO	I		07	14	38.3	I	*	07	14	59.2			
EVA	I		07	14	39.0	I		07	14	56.6	0.06	0.2	

EST	I/E W	HORA P	I/E W	HORA S	AMP	PER	DUR
EBAN	I	07 14 42.0	E	07 15 02.8	0.04	0.1	
ATEJ	I	07 14 42.2					
ALOJ	I	07 14 43.0					
AAPN	I *	07 14 44.1	I *	07 15 07.5			
MAL	E *	07 14 45.0	I *	07 15 16.0			
PAB	E *	07 15 07.0	E *	07 15 31.0			70
19-MAR	HO	LAT	LONG	PRO	RMS	MAG	INT
SSIS	071414.7	37 16	-02 01	15	0.4	3.0	III-IV LUBRIN.AL
ALM	E	10 49 01.5	I	10 49 3.7			19
ENIJ	I	10 49 02.5	E	10 49 5.0	0.09	0.2	45
AFC	E	10 49 14.1	E	10 49 26.0			30
APHE	E	10 49 15.5					
ASMO	E *	10 49 19.5					
ALOJ	E *	10 49 22.2					
ATEJ	E *	10 49 23.0					
AAPN	E *	10 49 25.5					
EBAN	E =	10 49 27.7	E =	10 49 48.0			30
EVIA	E =	10 49 30.0	E =	10 49 50.0	0.01	0.5	40
20-MAR	HO	LAT	LONG	PRO	RMS	MAG	INT
SSIS	104857.8	37 00	-02 28	13	0.3	2.7	SIERRA ALHAMILLA.AL
APHE	I	18 55 31.9	E	18 55 34.5			
ATEJ	I *	18 55 34.5	E	18 55 38.5			
CRT	I	18 55 36.2	E	18 55 41.5			
ALOJ	I *	18 55 36.4	E	18 55 43.5			
AFC	I	18 55 36.8	E	18 55 42.0			110
ASMO	I	18 55 38.2	E	18 55 46.0			
AAPN	I	18 55 40.0	E	18 55 48.2			
MAL	I =	18 55 40.0	I =	18 55 47.6	2.14	0.6	67
ALM	I	18 55 48.8	I *	18 56 15.2			46
ENIJ	I =	18 55 52.1	E =	18 56 07.7	0.05	0.1	75
EBAN	I	18 55 53.9	E	18 56 11.7	0.05	0.1	90
EPRU	E	18 55 54.5	E	18 56 12.4	0.07	0.4	90
EHOR	E =	18 55 58.7	E =	18 56 19.4	0.04	0.4	100
OJEN	E	18 56 01.0					
ALJ	E *	18 56 02.0					
EVIA	E	18 56 03.9	E	18 56 28.6	0.06	0.3	120
EALH	E	18 56 05.4					70
GIBL	E *	18 56 10.0					
PAB	E	18 56 15.0	E *	18 56 41.5			175
MOE	E	18 56 32.0	*	18 57 15.0			
TOL	I =	18 56 33.5	I =	18 57 07.0	0.05	0.8	100
FIG	E *	18 56 41.5	*	18 57 09.5			

EST	I/E W	HORA P	I/E W	HORA S	AMP	PER	DUR
	MTE E	18 56 42.5		* 18 57 53.0			
	MVO I	18 56 45.0					
20-MAR	HO	LAT LONG	PRO	RMS MAG	INT		
	SSIS	185531.3 36 55 -03 41	5	0.9 3.3	IV	PADUL.GR	
	ACU E	15 35 48.3	E	15 35 53.7	0.07	0.8	30
	EALH E	15 35 53.0	E	15 36 01.2			30
	ECHE E	15 36 03.6	E	15 36 20.4			30
	EVIA E	15 36 04.5	E	15 36 22.0	0.02	0.3	50
21-MAR	HO	LAT LONG	PRO	RMS MAG	INT		
	SSIS	153540.9 38 16 -00 47	17	0.2 2.7		ELCHE.A	
	ALOJ I	19 56 01.7	I	19 56 04.5			
	ATEJ I	19 56 02.7	E	19 56 06.0			
	AAPN I	19 56 04.5	E	19 56 10.0			
	MAL I	19 56 04.8	I	19 56 10.3			
	APHE I	19 56 07.0	E	19 56 14.2			
	ASMO I	19 56 09.0					
	AFC E	19 56 11.5	E	19 56 18.8			
	EHOR E	19 56 20.4	E	19 56 36.0	0.01	0.4	
	EBAN E	19 56 21.8	E	19 56 38.5	0.01	0.3	32
24-MAR	HO	LAT LONG	PRO	RMS MAG	INT		
	SSIS	195559.5 37 00 -04 14	5	0.5 2.5		ALFARNATE.MA	
	ABA I	14 27 41.0	I	14 27 53.0			
	OFD I	14 27 49.0	I	14 28 05.0			
	SET E	14 28 00.5	I	* 14 28 40.0			
	ACU E	14 28 23.8	E	14 29 04.8	0.01	0.5	65
	ENIJ E	14 28 31.9	E	14 29 20.6			100
	ECHE E	14 28 38.5					90
	EVIA E	14 28 43.7	E	14 29 40.6	0.03	0.7	145
	EROQ E	14 28 44.0	E	14 29 43.0	0.01	0.7	90
	APHE I	14 28 48.0					
	ASMO E	14 28 51.0					
	ALOJ E	14 28 53.5					
	AAPN I	14 28 55.5					
	OLT	14 28 57.0					
	AVN	14 28 57.7					
	GUD E	14 29 13.4					
	EPF	* 14 29 22.6					

EST	I/E W	HORA P	I/E W	HORA S	AMP	PER	DUR	
	IFR	*	14 29	52.0				
	AVE	*	14 30	03.0				
25-MAR	HO		LAT	LONG	PRO	RMS	MAG	INT
	SSIS		142728.4	36 03 03 01	12	0.7	3.8	BERROUAGHIA.ARG
	AAPN	I	08 33	25.7	E	08 33	28.0	
	ALOJ	I	08 33	28.5	E	08 33	33.0	
	ASMO	I	08 33	32.0	E	08 33	38.0	
	ATEJ	I	*	08 33 34.5	E	08 33	40.0	
	APHE	E	08 33	35.5	E	08 33	44.0	
	AFC	E	08 33	35.6	E	08 33	44.2	35
	EHOR	E	08 33	37.8	E	08 33	50.5	0.01 0.2 42
	EBAN	E	08 33	40.3	E	08 33	52.0	0.02 0.2 40
	EPRU	E	=	08 33 40.6	E	=	08 33 52.0	24
	EVIA	E	=	08 33 59.2	E	=	08 34 23.0	0.03 0.7 65
26-MAR	HO		LAT	LONG	PRO	RMS	MAG	INT
	SSIS		083323.0	37 22 -04 21	5	0.5	2.7	RUTE.CO
	ATEJ	I	09 38	35.0	E	*	09 38 37.1	
	MAL	I	09 38	35.8	I		09 38 42.7	2.65 0.5 105
	ALOJ	I	09 38	36.0	E	*	09 38 38.5	
	APHE	I	09 38	36.1	E	*	09 38 39.1	
	AAPN	I	09 38	38.6	E	*	09 38 43.8	
	CRT	E	09 38	39.3	E	*	09 38 43.0	
	AFC	I	09 38	39.5	E		09 38 49.0	0.12 0.1 180
	ASMO	I	09 38	39.6	E	*	09 38 45.0	
	EPRU	I	09 38	43.8			09 38 55.0	0.13 0.3 124
	SRQ	I	09 38	46.0				
	ALM	I	09 38	47.2	I	*	09 39 15.2	90
	ALJ	E	*	09 38 48.0				
	EBAN	I	09 38	48.9			09 39 04.5	175
	EHOR	I	09 38	49.0			09 39 05.0	0.19 0.1
	MOMI	I	09 38	50.0				
	OJEN	E	*	09 38 50.0				
	ENIJ	E	09 38	50.0			0.04 0.2	174
	GIBL	E	09 38	51.0				
	PLAT	E	*	09 38 52.0				
	PINR	E	*	09 38 56.0				
	CNIL	E	*	09 38 56.0				
	EVIA	E	09 39	00.0			09 39 25.0	0.07 0.2 222
	EVAL	I	09 39	00.0			09 39 25.9	0.21 0.1 163
	TAF	I	09 39	01.0	I		09 39 28.0	80
	PAB	I	09 39	07.0	I		09 39 38.0	250
	FIG		09 39	10.6			09 39 43.8	

EST	I/E W	HORA P	I/E W	HORA S	AMP	PER	DUR
TOL	I	09 39 12.6	E	09 39 46.0	0.05	0.8	125
IFR	I	09 39 15.0	I *	09 39 51.0			110
EPLA	I	09 39 18.9		09 39 58.5	0.04	0.1	172
ECHE	I	09 39 20.2			0.01	0.2	145
MOE	I	09 39 21.0	I	09 40 02.2			
GUD	I	09 39 22.4	E	09 40 04.5	0.01	0.3	238
AVE	E =	09 39 29.0	I =	09 40 17.5			140
MTE	I	09 39 30.5	I	09 40 20.0			
LIS	I	09 39 30.8	I	09 40 18.3			
MTH	I	09 39 31.7	I	09 40 20.3			
COI	I	09 39 35.7	I *	09 40 26.3			
MVO	I	09 39 35.8	I	09 40 29.5			
TIO	I	09 39 57.0	I	09 41 06.5			
EZAM	I	09 39 58.2		09 41 08.2			
STS	I	09 40 05.6		09 41 20.3			
27-MAR	HO	LAT	LONG	PRO	RMS	MAG	INT
SSIS	093825.3	36 47	-04 06	69	0.7	3.5	III TORRE DEL MAR.MA
MAL	I	09 45 46.0					
ATEJ	I	09 45 50.0	E	09 45 58.5			
ALOJ	I	09 45 50.7	E	09 46 00.3			
EPRU	I	09 45 52.4			0.02	0.4	63
AAPN	I	09 45 53.7	E	09 46 04.7			
APHE	I	09 45 54.0					
ASMO	E	09 45 57.3	E	09 46 11.5			
AFC	E =	09 46 00.4	E =	09 46 14.2	0.01	0.2	53
EHOR	I	09 46 01.6	E	09 46 17.9	0.02	0.2	50
EBAN	E	09 46 07.9	E	09 46 26.0	0.02	0.1	45
27-MAR	HO	LAT	LONG	PRO	RMS	MAG	INT
SSIS	094540.2	36 37	-04 35	25	0.6	2.8	TORREMOLINOS.MA
FIG	I	20 33 53.5		20 34 23.0			
MTH	E	20 33 59.0	I	20 34 32.1			
MOE	E	20 34 00.0	I	20 34 34.0			
EVAL	I	20 34 06.8	E	20 34 46.0	0.02	0.2	104
AVE	I	20 34 11.8		20 34 55.0			120
EHOR	E	20 34 23.2	E	20 35 15.6			
MTE	E	20 34 24.5		20 35 18.5			
IFR	I *	20 34 29.5		20 35 24.0			135
EPLA	E	20 34 31.6	E	20 35 30.2			
ALOJ	E	20 34 33.5	E	20 35 31.5			
AAPN	I	20 34 33.5	E	20 35 32.0			
ATEJ	E	20 34 34.5	E	20 35 34.5			
APHE	E *	20 34 39.0	E	20 35 41.0			

EST	I/E W	HORA P	I/E W	HORA S	AMP	PER	DUR
TIO	I	20 34 39.5	*	20 35 40.8			130
AFC	E	20 34 40.0	E	20 35 44.5			
EBAN	E	20 34 40.0	E	20 35 44.5	0.01	0.2	
EZAM	E	20 34 42.1	E	20 35 48.2	0.01	0.3	101
GUD	I	20 34 52.0	E	20 36 06.5			
27-MAR	HO	LAT LONG	PRO	RMS MAG INT			
SSIS	203313.1	36 10 -10 53	30	0.7 3.5			ATLANTICO
MAL	I	02 37 00.8	I	02 37 7.3			
ATEJ	I	02 37 03.2	E *	02 37 10.5			
ALOJ	I	02 37 05.5					
APHE	I	02 37 06.0	E *	02 37 14.7			
AAPN	I	02 37 07.5	E	02 37 18.0			
ASMO	I	02 37 09.8	E	02 37 21.5			
AFC	I	02 37 10.0	E	02 37 24.0	0.01	0.2	50
EHOR	E	02 37 14.3	E	02 37 30.6			50
EBAN	E	02 37 18.0	E	02 37 37.3	0.01	0.2	49
EVAL	E	02 37 23.0	E	02 37 46.2	0.01	0.2	
28-MAR	HO	LAT LONG	PRO	RMS MAG INT			
SSIS	023652.0	36 36 -04 33	60	0.5 2.9			BENALMADENA.MA
ALM	I	03 26 32.5	I	03 26 38.7			38
ENIJ	I	03 26 36.4	E	03 26 45.0	0.05	0.2	70
APHE	I	03 26 38.5	E	03 26 48.5			
AFC	I	03 26 41.3	E	03 26 52.7	0.01	0.2	52
ATEJ	I	03 26 41.4	E *	03 26 52.5			
ALOJ	I	03 26 44.5	E	03 26 58.0			
ASMO	I *	03 26 45.0					
AAPN	E *	03 26 48.7					
EBAN	E =	03 26 58.1	E =	03 27 20.0			
EVIA	E =	03 27 02.7	E =	03 27 28.2	0.03	0.6	
28-MAR	HO	LAT LONG	PRO	RMS MAG INT			
SSIS	032623.7	36 32 -02 51	19	0.5 2.8			ALBORAN
LIS	E *	12 47 45.0		12 48 36.0			
MTH	E	12 47 55.0		12 48 37.3			
MOE	I	12 48 00.8					
FIG	E	12 48 05.5	I	12 48 55.0			
PTO	E	12 48 16.6	I	12 49 14.6			
EVAL	E	12 48 17.1	E	12 49 14.8	0.02	0.3	120
MTE	E	12 48 19.0	I	12 49 21.5			
EZAM	E	12 48 26.5	E	12 49 31.5	0.01	0.2	107

EST	I/E	W	HORA	P	I/E	W	HORA	S	AMP	PER	DUR
AVE	I	*	12 48	27.0	I	*	12 49	34.0			140
MVO	I		12 48	28.6	I		12 49	38.2			
EHOR	E		12 48	33.0	E		12 49	45.0	0.02	0.4	133
IFR	I	*	12 48	47.0	I	*	12 50	07.5			150
TIO	I	*	12 48	51.5	I	*	12 50	12.0			150
GUD	E		12 48	53.5	E		12 50	20.0			
30-MAR	HO		LAT	LONG	PRO	RMS	MAG	INT			
SSIS	124657.7	37 19	-13 38	35	0.7	3.6			ATLANTICO		
MADF	I		03 07	30.4	E		03 07	36.5			
ATE	I		03 07	30.8	E		03 07	36.7			
EPF			03 07	40.0			03 07	51.2			
VIH			03 07	48.2			03 08	07.9			
ECRI	I	=	03 07	54.5	I	=	03 08	15.4			40
LGR	E	*	03 07	56.5	I	*	03 08	09.0			55
AVN		*	03 07	57.8							
RJF			03 08	03.4			03 08	32.8	0.02	0.3	
CAF			03 08	03.8			03 08	33.0	0.01	0.3	
01-ABR	HO		LAT	LONG	PRO	RMS	MAG	INT			
SSIS	030724.2	43 29	-00 40	5	0.4	3.2	IV		ARTHEZ.FR		
EALH	I		19 55	04.5	E		19 55	10.6	0.04	0.3	71
ACU	E		19 55	09.4	E		19 55	18.8	0.02	0.3	50
EVIA	I		19 55	17.4	E		19 55	32.5	0.06	0.3	98
ECHE	E		19 55	21.3	E		19 55	39.3	0.01	0.3	
01-ABR	HO		LAT	LONG	PRO	RMS	MAG	INT			
SSIS	195456.8	38 03	-01 04	37	0.1	2.7			SANTOMERA.MU		
MADF	I		06 13	17.7	E		06 13	19.2			
ONF	I		06 13	19.6	E		06 13	22.6			
EPF			06 13	32.5			06 13	45.8	0.01	0.2	
VIH		*	06 13	39.2			06 13	59.0			
ECRI	E		06 13	41.2	E		06 13	59.5	0.05	0.2	42
AVN			06 13	47.8			06 14	10.7			
CAF			06 13	59.2			06 14	32.4			
06-ABR	HO		LAT	LONG	PRO	RMS	MAG	INT			
SSIS	061316.3	43 14	-00 53	5	0.4	3.0			MAULEON-LICHARRE.FR		

EST	I/E W	HORA P	I/E W	HORA S	AMP	PER	DUR
EALH	I	05 19 56.6	E	05 19 59.6	0.23	0.3	85
ENIJ	I =	05 20 08.1	E =	05 20 20.7	0.05	0.2	65
ACU	I	05 20 14.5					50
EVIA	E	05 20 16.2	I	05 20 33.6	0.11	0.3	95
AFC	E	05 20 23.3	E	05 20 45.2	0.02	0.4	70
EBAN	I	05 20 25.0	E	05 20 49.2	0.01	0.2	60
ASMO	I	05 20 25.0	E *	05 20 50.5			
APHE	I	05 20 26.0					
AAPN	I	05 20 28.5	E *	05 20 59.2			
ALoj	I *	05 20 32.0					
ATEJ	E *	05 20 32.0					
GUD	E =	05 21 04.7	E =	05 21 46.7	0.01	0.2	78
07-ABR	HO	LAT	LONG	PRO	RMS	MAG	INT
SSIS	051953.6	37 41	-01 26	6	0.3	3.1	MAZARRON.MU
AAPN	I	16 40 51.9	E *	16 40 57.3			
ALoj	I	16 40 54.9	I *	16 41 02.3			
ASMO	I	16 40 56.0	I *	16 41 05.0			
EBAN	I	16 40 56.2					168
ATEJ	I	16 40 58.5	I *	16 41 08.2			
EPRU	I	16 40 59.0	E	16 41 11.4	0.12	0.2	150
AFC	I	16 40 59.3	E	16 41 13.0	0.12	0.2	135
MAL	I	16 40 59.5	I	16 41 14.3	1.58	0.4	110
APHE	I	16 41 00.6	E *	16 41 12.4			
CRT	E	16 41 00.2					
ALJ	I *	16 41 09.5					
EVAL	I	16 41 10.2	E	16 41 33.0	0.09	0.2	165
SRQ	I *	16 41 12.0					
EVIA	I	16 41 13.0	E	16 41 36.0			230
MOMI	I *	16 41 14.0					
PAB	I =	16 41 16.0	I =	16 41 39.5			
ENIJ	E =	16 41 16.3	E =	16 41 41.5	0.04	0.3	110
OJEN	E *	16 41 17.0					
ALM	E =	16 41 17.1	I =	16 41 41.9			90
PLAT	E *	16 41 18.0					
TOL	E *	16 41 21.5			0.14	0.8	140
EALH	E	16 41 22.5	E	16 41 52.5	0.05	0.4	110
EPLA	E	16 41 22.7	E	16 41 55.0	0.15	0.3	155
FIG	E	16 41 24.0					
GUD	E	16 41 28.0	E	16 42 01.8	0.05	0.4	220
MOE	E	16 41 29.5	I *	16 42 03.5			
ACU	I	16 41 33.9	E	16 42 13.7			115
ECHE	E	16 41 34.4	E	16 42 13.3	0.05	0.4	125
MTE	E	16 41 35.3	I *	16 42 14.0			

EST	I/E W	HORA P	I/E W	HORA S	AMP	PER	DUR
	MVO E =	16 41 39.4	I =	16 42 23.8			
	PTO I *	16 41 58.1	I *	16 42 39.4			
07-ABR	HO	LAT LONG	PRO RMS MAG INT				
	SSIS	164041.7 37 44 -04 36	5 0.4 3.6	III	SANTA CRUZ.CO		
	ENIJ I	16 58 31.0	I	16 58 35.7	0.17	0.3	70
	ALM E	16 58 33.1	I	16 58 39.7			48
	EALH E	16 58 41.2	E	16 58 54.3	0.06	0.6	57
	AFC E	16 58 43.3			0.02	0.5	53
	EVIA E	16 58 50.0	E	16 59 09.0	0.08	0.4	94
	EBAN E	16 58 51.8	E	16 59 11.5	0.03	0.4	42
	TOL E *	16 59 29.0	I *	17 00 00.5			
07-ABR	HO	LAT LONG	PRO RMS MAG INT				
	SSIS	165825.0 37 04 -02 08	39 0.3 2.9		SORBAS.AL		
	ALOJ I	23 33 49.7	E	23 33 53.5			
	AAPN I	23 33 50.5	E	23 33 54.0			
	ASMO I	23 33 50.9	E	23 33 55.2			
	ATEJ I	23 33 51.5	E	23 33 56.0			
	APHE I	23 33 51.5	E	23 33 57.2			
	CRT I	23 33 51.7					
	AFC I	23 33 51.8	I	23 33 57.4	0.06	0.2	40
	MAL I	23 33 55.6	I	23 34 04.7	0.16	0.4	33
	EBAN I	23 34 00.6	E	23 34 13.2	0.03	0.2	64
	EPRU E	23 34 02.8	E	23 34 16.3	0.01	0.2	45
	ENIJ E	23 34 08.0	E	23 34 24.8	0.01	0.3	45
07-ABR	HO	LAT LONG	PRO RMS MAG INT				
	SSIS	233344.8 37 12 -03 57	27 0.3 2.7		HUETOR-TAJAR.GR		
	LGR E	12 36 01.5	I *	12 36 16.5			70
	ECRI I	12 36 04.0	E	12 36 17.8	0.03	0.2	52
	AVN	12 36 16.5		12 36 39.7			
	EROQ E	12 36 16.6	E	12 36 39.0	0.01	0.2	45
	VIH	12 36 19.2		12 36 44.5			
09-ABR	HO	LAT LONG	PRO RMS MAG INT				
	SSIS	123545.7 41 44 -01 49	16 0.2 3.0		BERATON.SO		

EST	I/E W	HORA P	I/E W	HORA S	AMP	PER	DUR
MAL	I	19 47 37.6	I	19 47 48.3	0.45	0.3	36
ATEJ	I	19 47 40.3	E	19 47 52.5			
SRQ	E	19 47 40.5	E	19 47 54.0			
EPRU	I	19 47 41.8	E	19 47 54.8	0.02	0.2	38
ALOJ	I	19 47 42.0	E	19 47 55.2			
APHE	I	19 47 42.0	E	19 47 56.0			
ALJ	I	19 47 42.0	E	19 47 57.0			
AAPN	I	19 47 44.0	E *	19 47 59.2			
ASMO	I	19 47 46.0	E	19 48 02.7			
AFC	I	19 47 46.0			0.01	0.2	40
OJEN	E *	19 47 50.5	E *	19 47 58.0			
EBAN	I	19 47 54.0	E	19 48 16.3	0.05	0.2	55
PLAT	E *	19 47 55.0					
EVAL	I	19 47 56.4	E	19 48 21.2	0.03	0.2	42
IFR	I *	19 48 04.0	I *	19 48 35.0			
EVIA	E	19 48 05.5	E	19 48 37.5	0.03	0.2	
MOE	E	19 48 18.0	I *	19 48 57.0			
10-ABR	HO	LAT	LONG	PRO	RMS	MAG	INT
SSIS	194723.9	36 27	-04 35	100	0.6	3.0	S.FUENGIROLA
EPF	I	20 38 22.0	E	20 38 23.8			
JAU	E	20 38 26.1	E	20 38 31.9			
VIH		20 38 30.0		20 38 38.5			
ATE		20 38 30.6	E	20 38 39.8			
MLS		20 38 32.0		20 38 41.0			
AVN		20 38 42.0		20 38 58.2			
LPO		20 38 49.7					
LFF		20 38 51.8					
OLT	*	20 38 54.0					
FONT	*	20 38 55.5					
ECRI	E =	20 38 56.7	E =	20 39 22.0	0.01	0.2	
EROQ	E =	20 39 01.0	E =	20 39 28.0	0.01	0.2	
LGR	E *	20 39 05.0	I *	20 39 21.5			55
13-ABR	HO	LAT	LONG	PRO	RMS	MAG	INT
SSIS	203819.3	43 02	00 10	5	0.2	3.6	IV BAGNERES-BIGORRE.FR
ECRI	I	12 38 44.8	I	12 38 52.5	0.07	0.2	84
LGR	I	12 38 45.0	I *	12 38 55.5			95
EPF		12 39 00.9	*	12 39 23.8			
AVN		12 39 07.0					
VIH	*	12 39 07.0		12 39 28.7			
GUD	E	12 39 17.0	E	12 39 49.0	0.01	0.3	106
LFF		12 39 18.4					
LPO		12 39 18.8	*	12 39 56.2			

EST	I/E W	HORA P	I/E W	HORA S	AMP	PER	DUR
EROQ	E =	12 39 21.6	E =	12 39 51.5	0.01	0.4	128
RJF		12 39 26.6	*	12 40 08.8			
EVIA	E	12 39 36.4			0.02	0.6	123
TOL	E *	12 39 37.0	I *	12 40 20.5			110
18-ABR	HO	LAT LONG	PRO	RMS MAG INT			
SSIS	123834.4	42 46 -01 48	15	0.4 3.0			PAMPLONA.NA
LGR	E *	22 51 14.5	I	22 51 30.5			75
ECRI	E	22 51 20.0	E	22 51 27.0	0.02	0.2	45
EPF		22 51 37.8		22 52 00.0	0.01	0.3	
VIH	*	22 51 44.4					
AVN		22 51 45.5	*	22 52 15.5			
RJF		22 52 03.2	*	22 52 44.8			
CAF		22 52 03.8		22 52 45.4			
LSF	*	22 52 11.9		22 53 01.4			
18-ABR	HO	LAT LONG	PRO	RMS MAG INT			
SSIS	225109.9	42 52 -01 50	5	0.4 2.7			PAMPLONA.NA
EALH	I	10 11 29.0	E	10 11 31.8	0.06	0.2	55
ACU	E	10 11 42.8	E	10 11 55.8			
EVIA	E	10 11 47.0	E	10 12 02.4	0.03	0.2	75
ENIJ	E	10 11 49.0					45
EBAN	E	10 11 59.0					45
19-ABR	HO	LAT LONG	PRO	RMS MAG INT			
SSIS	101126.7	37 59 -01 20	5	0.3 2.7			ALCANTARILLA.MU
MAL	E	10 56 56.0	I *	10 57 16.3	0.41	0.4	110
ATEJ	I =	10 56 57.0	I =	10 57 15.5			
APHE	I =	10 56 57.2	E =	10 57 15.0			
SRQ	E *	10 56 58.0					
ALOJ	I	10 57 00.5	E	10 57 21.5			
OJEN	E	10 57 01.0					
ENIJ	E =	10 57 02.0	E =	10 57 25.0			100
AFC	E	10 57 03.0	E	10 57 25.0			95
ASMO	I	10 57 04.5	E	10 57 26.7			
AAPN	I	10 57 05.0	E	10 57 27.0			
MOMI	E *	10 57 05.0					
PLAT	E *	10 57 06.0					
ALJ	E *	10 57 07.0					
PINR	E *	10 57 07.0					
CNIL	E	10 57 07.0					
EPRU	E =	10 57 07.0	E =	10 57 30.6	0.02	0.6	100

EST	I/E W	HORA P	I/E W	HORA S	AMP	PER	DUR
EHOR	E	10 57 15.5					
EBAN	E	10 57 17.0	E	10 57 48.0	0.02	0.3	85
EVAL	E	10 57 22.8	E	10 58 00.3			
EVIA	E	10 57 26.0			0.03	0.5	
TOL	E	10 57 40.0	I *	10 58 45.0			140
19-ABR	HO	LAT	LONG	PRO	RMS	MAG	INT
SSIS	105634.5	35 36	-03 49	5	0.7	3.2	ALBORAN
OLT		12 05 08.4					
MLS		12 05 10.5		12 05 19.2			
VIH		12 05 11.1		12 05 20.9			
FONT		12 05 14.0					
AVN		12 05 15.6		12 05 29.4			
EPF		12 05 18.8		* 12 05 33.2	0.01	0.2	
EBR	E *	12 05 28.0					
EROQ	E =	12 05 33.0	E =	12 05 57.7	0.02	0.3	
CAF		12 05 37.3			0.01	0.2	
19-ABR	HO	LAT	LONG	PRO	RMS	MAG	INT
SSIS	120457.6	42 30	01 46	5	0.4	3.0	PORTE.FR
CRT	I	13 36 35.6	E	13 36 36.5			
AFC	I	13 36 36.0	E	13 36 38.0	0.13	0.2	55
APHE	I	13 36 37.2	E	13 36 40.0			
ASMO	I	13 36 38.2	E	13 36 42.5			
ALOJ	I	13 36 40.2	E	13 36 46.7			
ATEJ	I	13 36 40.5	E	13 36 46.5			
AAPN	I	13 36 42.5	E	13 36 48.5			
MAL	E	13 36 48.0	I	13 36 58.0	0.31	0.3	36
ENIJ	E	13 36 54.7					
EBAN	E	13 36 53.2	E	13 37 07.0	0.02	0.2	37
EVIA	E =	13 37 06.0	E =	13 37 28.5	0.02	0.5	85
19-ABR	HO	LAT	LONG	PRO	RMS	MAG	INT
SSIS	133633.9	37 07	-03 36	5	0.3	2.8	ARMILLA.GR
EHOR	I	22 11 12.6	E	22 11 19.8	0.04	0.2	60
AAPN	I	22 11 13.5	I	22 11 22.0			
ALOJ	I	22 11 17.0	E	22 11 27.5			
ASMO	I	22 11 17.8	E	22 11 28.0			
ATEJ	I	22 11 20.5	E	22 11 33.5			
APHE	E	22 11 22.5	E	22 11 37.0			
EBAN	I	22 11 17.4	E	22 11 28.0	0.04	0.2	60
AFC	I	22 11 21.3	E	22 11 34.3	0.01	0.2	58

EST	I/E W	HORA P	I/E W	HORA S	AMP	PER	DUR
EPRU	I =	22 11 21.8	E =	22 11 34.5	0.01	0.2	42
EVAL	I =	22 11 34.2	E =	22 11 56.0			50
EVI A	E	22 11 34.6	E	22 11 58.1	0.04	0.6	90
19-ABR	HO	LAT LONG	PRO RMS MAG INT				
SSIS	221103.3	37 44 -04 36	6 0.2 2.8				SANTA CRUZ.CO
OLT		10 33 27.8		10 33 32.2			
FONT		10 33 33.0					
MLS	*	10 33 40.8		10 33 53.2			
VIH		10 33 40.8		10 33 55.2			
AVN		10 33 42.6		10 33 59.1			
EPF	*	10 33 49.0	*	10 34 09.8	0.01	0.2	
EROQ	E =	10 33 58.3	E =	10 34 24.0	0.01	0.2	58
20-ABR	HO	LAT LONG	PRO RMS MAG INT				
SSIS	103321.0	42 26 02 15	14 0.3 2.8				PIRINEOS
STS	E	07 04 18.0	E	07 04 33.6	0.03	0.2	85
EZAM	E	07 04 24.5	E	07 04 44.5	0.02	0.2	60
MVO	I *	07 04 26.8	I *	07 04 49.0			
MTE	E	07 04 42.5	I	07 05 15.0			
EPLA	E	07 04 48.5	E	07 05 24.3	0.02	0.3	
GUD	E	07 04 50.5	E	07 05 28.0	0.01	0.3	
21-ABR	HO	LAT LONG	PRO RMS MAG INT				
SSIS	070358.8	43 12 -07 07	13 0.4 3.1				FONSAGRADA.LU
ALOJ	I	19 35 45.2	E	19 35 50.0			
MAL	I	19 35 46.0	I *	19 35 52.0	1.03	0.3	50
AAPN	I	19 35 46.5	E	19 35 51.7			
ATEJ	I	19 35 46.5	E	19 35 52.0			
APHE	I	19 35 50.2	E	19 35 58.5			
ASMO	I	19 35 50.7	E	19 35 59.5			
EPRU	E	19 35 51.2	E	19 35 58.8	0.04	0.3	55
AFC	E	19 35 53.4	E	19 36 04.1	0.03	0.2	63
EHOR	I =	19 35 55.3	E =	19 36 08.3	0.05	0.2	66
SRQ	E	19 35 58.0					
EBAN	E	19 36 00.0	E	19 36 16.0	0.03	0.2	60
OJEN	E *	19 36 04.0					
MOMI	E *	19 36 05.0					
EVAL	E =	19 36 12.3	E =	19 36 35.5			60

EST	I/E W	HORA P	I/E W	HORA S	AMP	PER	DUR
21-ABR	E	= 19 36 18.8	E	= 19 36 45.4	0.02	0.4	70
	E	* 19 36 35.0	E	* 19 37 05.0			50
	HO	LAT LONG	PRO RMS MAG	INT			
SSIS	193539.1	37 03 -04 28	18 0.4 3.1				ANTEQUERA.MA
	FONT	11 16 44.0					
	OLT	11 16 48.9		11 16 53.9			
	AVN	11 17 03.3		11 17 20.5			
	VIH	= 11 17 07.5		= 11 17 27.7			
	MLS	= 11 17 09.3		= 11 17 28.8			
22-ABR	E	11 17 13.1	E	11 17 36.0			
	HO	LAT LONG	PRO RMS MAG	INT			
SSIS	111642.6	41 48 02 21	5 0.5				BRULL.B
	ACU	E 00 47 20.9	E	00 47 24.1	0.07	0.2	60
	ECHE	I 00 47 33.3	E	00 47 46.8	0.03	0.2	65
	EVIA	I 00 47 41.3	E	00 48 00.1	0.03	0.3	110
	EBAN	E 00 47 55.5	E	00 48 26.0			65
	PAB	E 00 48 02.0					85
23-ABR	HO	LAT LONG	PRO RMS MAG	INT			
SSIS	004716.1	38 40 -00 34	18 0.3 2.9				ALCOY.A
	SET	I * 06 23 34.7	I	* 06 23 36.5			
	ABA	I = 06 22 36.0	I	= 06 23 01.0			
	ACU	I 06 23 24.0	E	06 24 19.5	0.02	0.5	
	EROQ	E 06 23 34.2	E	06 24 37.6			
	ECHE	I 06 23 36.2					
	CVF	06 23 44.5		06 24 55.3			
	EVIA	E 06 23 46.7			0.02	0.5	
	LMR	06 23 48.3		06 25 00.7			
	FRF	06 23 51.2		06 25 06.8			
	SBF	06 23 56.0		06 25 16.3			
24-ABR	HO	LAT LONG	PRO RMS MAG	INT			
SSIS	062209.9	36 41 05 27	10 0.4 4.1				SETIF.ARG
	ASMO	I 17 27 45.6	E	17 27 48.5			
	AAPN	I 17 27 46.7	E	17 27 50.5			
	AFC	I 17 27 47.7	E	17 27 53.7	0.07	0.2	32
	ALOJ	I 17 27 48.2	E	17 27 53.7			
	CRT	I 17 27 48.6					

EST	I/E W	HORA P	I/E W	HORA S	AMP	PER	DUR
APHE	I	17 27 50.2	E	17 27 57.0			
ATEJ	I	17 27 50.5	I	17 27 58.0			
EBAN	I	17 27 52.3	I	17 28 01.6	0.03	0.2	47
MAL	E	17 27 55.3	I	17 28 07.3			
EHOR	E	17 28 00.0	E	17 28 14.3	0.04	0.2	43
EVIA	E	17 28 04.4	E	17 28 22.5	0.02	0.2	55
24-ABR	HO	LAT	LONG	PRO	RMS	MAG	INT
SSIS	172739.9	37 28	-03 51	27	0.7	3.0	FRAILES.J
ACU	I	13 02 36.5	E	13 02 42.2	0.04	0.2	40
EALH	I	13 02 42.5	E	13 02 51.9			35
ECHE	E	13 02 50.2	E	13 03 05.5	0.01	0.3	36
EVIA	E	13 02 51.9	E	13 03 08.8	0.03	0.4	60
28-ABR	HO	LAT	LONG	PRO	RMS	MAG	INT
SSIS	130229.4	38 26	-00 54	9	0.1	2.7	MONOVAR.A
ACU	I	13 06 19.5	I	13 06 25.2	0.07	0.2	51
EALH	E	13 06 25.5	I	13 06 34.7	0.03	0.3	65
ECHE	E	13 06 33.2	E	13 06 49.0	0.03	0.3	60
EVIA	E	13 06 34.9	E	13 06 51.5	0.06	0.4	95
EROQ	E	13 06 53.3	E	13 07 24.0			
AAPN	I	13 06 56.7					
TOL	E	13 06 57.0					90
PAB	E	13 06 57.0					90
ASMO	E *	13 06 58.0	E *	13 07 31.0			
ALQJ	E *	13 06 58.5					
APHE	E *	13 07 00.0					
ATEJ	E *	13 07 00.0					
28-ABR	HO	LAT	LONG	PRO	RMS	MAG	INT
SSIS	130612.4	38 26	-00 54	9	0.3	3.0	MONOVAR.A
EJIM	I	14 55 11.8	E	14 55 17.0	0.05	0.3	45
SRQ	I	14 55 12.0					
ALJ	E	14 55 14.5					
MOMI	E	14 55 16.0					
OJEN	E	14 55 16.0					
EPRU	E	14 55 15.5	E	14 55 24.0	0.04	0.4	60
GIBL	E *	14 55 30.0					
04-MAY	HO	LAT	LONG	PRO	RMS	MAG	INT
SSIS	145506.0	36 27	-05 07	23	0.4	2.5	ESTEPONA.MA

EST	I/E W	HORA P	I/E W	HORA S	AMP	PER	DUR
FIG	I	17 54 33.8	I	17 54 45.3			
EVAL	I	17 54 46.2	E	17 55 07.2	0.08	0.2	80
MOE	I	17 54 52.2	I	17 55 17.0			
EPRU	I	17 54 57.7	E	17 55 25.5	0.01	0.2	60
MTH	I	17 54 59.0	I *	17 55 30.5			
EHOR	E	17 55 01.3	E	17 55 32.3	0.01	0.2	75
ALOJ	I	17 55 10.0	E *	17 55 46.5			
AAPN	E	17 55 10.0	E	17 55 48.5			
ATEJ	I	17 55 10.2	E *	17 55 41.2			
APHE	I	17 55 14.2	E *	17 55 51.0			
ASMO	I *	17 55 16.0					
AFC	E	17 55 16.4			0.01	0.2	63
EBAN	E	17 55 17.2	E	17 56 01.3	0.02	0.2	74
MTE	E =	17 55 17.5	I =	17 56 03.0			
EPLA	E	17 55 19.0	E	17 56 04.0	0.02	0.2	90
MVO	I =	17 55 28.7	I =	17 56 22.2			
GUD	E	17 55 36.4	E	17 56 34.6	0.01	0.2	125
08-MAY	HO	LAT	LONG	PRO	RMS	MAG	INT
SSIS	175418.9	36 21	-08 15	26	0.4	3.4	GOLFO DE CADIZ
ALM	I	01 28 07.1	I	01 28 11.8			
ENIJ	I	01 28 08.3	E	01 28 13.2			70
APHE	I *	01 28 22.0	E	01 28 39.5			
AFC	E	01 28 23.8	E	01 28 39.3	0.01	0.2	45
ATEJ	I =	01 28 24.7	E =	01 28 43.7			
ASMO	E	01 28 26.7					
EALH	E	01 28 27.5	E	01 28 44.6			40
ALOJ	I	01 28 28.5					
AAPN	I	01 28 30.5					
EVIA	E	01 28 36.0	E	01 29 00.5	0.02	0.3	71
09-MAY	HO	LAT	LONG	PRO	RMS	MAG	INT
SSIS	012802.3	36 38	-02 16	7	0.5	2.8	S.CABO DE GATA
ENIJ	I	23 21 08.9	E	23 21 14.0	0.08	0.2	40
EALH	E	23 21 16.4	E	23 21 27.0	0.01	0.3	30
AFC	E	23 21 22.4					40
APHE	I	23 21 25.5					
ASMO	I	23 21 26.0	E *	23 21 47.0			
EVIA	E	23 21 26.3	I	23 21 44.0	0.04	0.2	57
EBAN	I	23 21 29.6	E	23 21 50.6	0.02	0.2	40
ATEJ	I	23 21 30.0	E *	23 21 58.0			
AAPN	I *	23 21 31.2	E *	23 21 55.0			

EST	I/E W	HORA P	I/E W	HORA S	AMP	PER	DUR
ALOJ	I *	23 21 32.0	E *	23 21 57.0			
TOL	E *	23 21 52.0	E *	23 22 33.0			75
09-MAY	HO	LAT LONG	PRO RMS MAG	INT			
SSIS	232102.6	37 16 -02 02	16 0.4 3.0				SIERRA LISBONA.AL
BOH		19 34 17.5	E	19 34 24.5			
ELYF	I	19 34 18.1	E	19 34 25.7			
MADF		19 34 20.0	E	19 34 29.0			
ECRI	E	19 34 24.3	E	19 34 35.3	0.03	0.2	48
EPF		19 34 34.2	*	19 34 57.0			
AVN	*	19 34 46.0	*	19 35 15.3			
EROQ	E =	19 34 58.7	E =	19 35 29.8	0.01	0.3	
OLT		19 34 59.0					
CAF		19 35 00.9	*	19 35 42.4	0.01	0.3	
11-MAY	HO	LAT LONG	PRO RMS MAG	INT			
SSIS	193410.0	43 00 -01 36	6 0.5 3.0				LANZ.NA
AFC	I	04 42 15.7	E	04 42 18.2	0.07	0.2	28
CRT	I	04 42 17.0	E	04 42 20.0			
ASMO	I	04 42 18.4	E	04 42 23.2			
APHE	I	04 42 20.9	E	04 42 27.7			
AAPN	E	04 42 23.5					
ALOJ	I	04 42 24.5					
ATEJ	I	04 42 24.7	E *	04 42 35.0			
EBAN	I	04 42 31.0	I	04 42 44.2	0.01	0.2	21
EVIA	E	04 42 40.5	E	04 43 00.0	0.01	0.2	36
12-MAY	HO	LAT LONG	PRO RMS MAG	INT			
SSIS	044213.8	37 17 -03 24	6 0.4 2.5				TOCON.GR
ERUA	I	04 56 49.0	E	04 56 54.0	0.14	0.2	66
MVO	I	04 56 57.2	I	04 57 08.5			
EZAM	I	04 57 02.0	E	04 57 16.6			
STS	E	04 57 05.4	E	04 57 22.7	0.01	0.2	28
MTE	E *	04 57 13.5	I *	04 57 32.5			
EPLA	E	04 57 17.0	E	04 57 43.6	0.02	0.2	60
GUD	E =	04 57 32.8	E =	04 58 05.2	0.01	0.2	76
14-MAY	HO	LAT LONG	PRO RMS MAG	INT			
SSIS	045641.6	42 00 -07 15	5 0.3 3.0				A GUDIÑA.OR

EST	I/E W	HORA P	I/E W	HORA S	AMP	PER	DUR
ENIJ	I	15 11 36.6	E	15 11 40.7	0.07	0.2	46
EALH	E	15 11 48.6	E	15 12 01.6			28
AFC	E	15 11 49.0					32
APHE	I	15 11 51.2					
ASMO	E	15 11 52.0	E *	15 12 13.0			
EVIA	I	15 11 56.2	I	15 12 15.5	0.04	0.3	56
ATEJ	E	15 11 57.0					
ALOJ	E *	15 11 59.0					
AAPN	E *	15 11 59.4	E *	15 12 22.5			
15-MAY	HO	LAT	LONG	PRO	RMS	MAG	INT
SSIS	151131.3	37 15	-02 20	5	0.3	3.0	SIERRA FILABRES.AL
ECHE	E	02 06 50.5	E	02 07 02.8	0.01	0.2	29
EROQ	I	02 06 55.0	E	02 07 11.0	0.02	0.2	39
AVN		02 07 05.9					
GUD	E =	02 07 11.8	I =	02 07 37.0	0.01	0.3	49
PAB	E	02 07 11.0					65
TOL	E =	02 07 13.0	E =	02 07 39.0			60
EPF		02 07 14.2	*	02 07 54.2	0.01	0.3	
VIH	=	02 07 19.8	=	02 07 49.0			
16-MAY	HO	LAT	LONG	PRO	RMS	MAG	INT
SSIS	020632.9	40 33	-01 19	25	0.5	2.8	VILLARQUEMADO.TE
ERUA	E	05 00 29.8	E	05 00 36.5	0.04	0.2	34
STS	E	05 00 32.7	I	05 00 41.2	0.03	0.2	23
EZAM	E	05 00 37.5	I	05 00 50.3	0.02	0.2	25
MVO	E	05 00 48.8	I	05 01 10.0			
16-MAY	HO	LAT	LONG	PRO	RMS	MAG	INT
SSIS	050020.4	42 43	-07 41	5	0.2	2.9	TABOADA.LU
EPRU	I	18 51 38.1			0.28	0.5	95
ALJ	I	18 51 44.0	I *	18 51 55.0			
EJIM	E	18 51 45.2	E	18 51 53.0	0.12	0.5	75
GIBL	I *	18 51 45.5	I *	18 51 56.3			
SRQ	I	18 51 49.0	I *	18 52 02.0			
MOMI	I	18 51 50.0	I *	18 52 03.0			
OJEN	E *	18 51 53.0	I *	18 52 07.5			
EHOR	E	18 51 53.7	E	18 52 06.3	0.05	0.5	90
PLAT	E *	18 51 55.0					

EST	I/E W	HORA P	I/E W	HORA S	AMP	PER	DUR
	CNIL E *	18 51 56.0					
	EVAL E	18 52 00.6	E	18 52 19.5	0.02	0.5	65
18-MAY	HO	LAT LONG	PRO RMS MAG INT				
	SSIS 185136.8	36 54 -05 13	8 0.4 2.9			OLVERA.CA	
	MTE I =	23 15 46.0	I =	23 15 49.2			
	PTO I	23 16 00.8	I	23 16 13.0			
	MVO I	23 16 01.0	I	23 16 14.3			
	EPLA I	23 16 08.6	I	23 16 26.7	0.05	0.2	90
	MTH E	23 16 17.0	I	23 16 40.0			
	MOE E	23 16 17.4	I *	23 16 40.4			
	ERUA E	23 16 18.0	E	23 16 42.4	0.02	0.3	65
	GUD E =	23 16 37.7	I =	23 17 10.5	0.01	0.3	97
18-MAY	HO	LAT LONG	PRO RMS MAG INT				
	SSIS 231544.6	40 28 -07 48	5 0.4 2.9			GOUVEIA.PORT	
	FIG I	03 24 46.5	I	03 24 54.4			
	EVAL I	03 24 48.1	E	03 24 58.0	0.14	0.2	90
	EHOR E	03 25 02.0	E	03 25 22.6	0.03	0.2	100
	MOE I	03 25 03.7	I	03 25 25.5			
	AAPN E *	03 25 12.5					
	MTH E	03 25 13.5	E	03 25 42.5			
	ATEJ E *	03 25 14.0					
	ALOJ E *	03 25 14.2					
	APHE E *	03 25 19.2					
	ASMO E *	03 25 21.0					
	EPLA E	03 25 22.7	E	03 25 58.5	0.02	0.2	100
	MTE E	03 25 25.0	I	03 26 03.2			
	IFR I	03 25 29.5	I	03 26 09.0			
	EVIA E	03 25 33.6	E	03 26 18.3	0.04	0.2	115
	MVO I	03 25 35.5	I	03 26 21.0			
	GUD I	03 25 38.8	E	03 26 26.8			115
	ERUA E	03 25 53.0	E	03 26 52.0			80
	TIO I	03 26 00.0	I	03 27 02.5			
19-MAY	HO	LAT LONG	PRO RMS MAG INT				
	SSIS 032433.8	36 53 -07 08	50 0.7 3.4			GOLFO DE CADIZ	
	ERUA I	09 29 17.9	E	09 29 25.2	0.04	0.2	60
	EZAM I	09 29 20.7	E	09 29 31.0	0.03	0.2	51

EST	I/E W	HORA P	I/E W	HORA S	AMP	PER	DUR
	STS E	09 29 26.3	E	09 29 38.5	0.03	0.2	40
	MVO E	09 29 27.3	I	09 29 41.5			
19-MAY	HO	LAT LONG	PRO RMS MAG INT				
	SSIS 092908.1	42 07 -07 44	18 0.3 2.9				SANDIAS.OR
	OLT	15 50 29.2		15 50 33.0			
	MLS	15 50 41.0		15 50 55.0			
	VIH	15 50 42.6	*	15 50 56.9			
	AVN	15 50 45.8		15 51 02.8			
	EPF	15 50 50.2					
	EROQ I =	15 51 01.5	I =	15 51 28.0	0.04	0.2	68
	LRG	15 51 12.9		15 51 49.8			
	ECRI E =	15 51 20.3	I =	15 52 01.8			70
	SBF	15 51 25.1	*	15 52 09.8			
	GUD I	15 51 40.0	E	15 52 37.6			100
22-MAY	HO	LAT LONG	PRO RMS MAG INT				
	SSIS 155022.8	42 26 02 16	5 0.3 3.3				PIRINEOS
	CRT E *	20 06 31.0					
	ATEJ I	20 06 32.0	E *	20 06 36.0			
	ALOJ I	20 06 33.0	E *	20 06 37.0			
	APHE I	20 06 33.4	E *	20 06 37.2			
	MAL	20 06 33.5	I	20 06 40.3	0.68	0.3	27
	AAPN I	20 06 34.4	E	20 06 41.2			
	ASMO I	20 06 36.1	E *	20 06 41.0			
	AFC I	20 06 36.4	I	20 06 46.0	0.03	0.2	37
	EPRU E =	20 06 41.3	E =	20 06 53.7			45
	EHOR E	20 06 45.0	E	20 07 00.5	0.02	0.2	46
	ENIJ E	20 06 48.2					30
	EVAL E	20 06 57.5	E	20 07 22.0			
	MOE E	20 07 18.4	*	20 07 57.5			
	MVO I	20 07 32.8	I *	20 08 09.2			
22-MAY	HO	LAT LONG	PRO RMS MAG INT				
	SSIS 200623.7	36 55 -04 09	59 0.4 3.0				PERIANA.MA
	ERUA I	09 15 53.7	I	09 16 02.3	0.07	0.2	53
	EZAM I	09 15 54.4	I	09 16 03.3	0.06	0.2	26
	STS I	09 16 01.4	E	09 16 14.0	0.03	0.2	53

EST	I/E	W	HORA	P	I/E	W	HORA	S	AMP	PER	DUR	
	MTE	E	*	09 16			09 16	28.5				
	GUD	E		09 16	28.8	E	09 17	04.3	0.01	0.3	75	
23-MAY	HO			LAT	LONG	PRO	RMS	MAG	INT			
	SSIS			091542.1	42 00 -07 49	17	0.3	3.1		A	LIMIA.OR	
	ERUA	I		18 54	44.5	I	18 54	49.2	0.06	0.2	68	
	MVO	I		18 54	59.4	I	18 55	16.2				
	STS	E		18 55	05.6	I	18 55	23.7	0.01	0.3	36	
	EZAM	E	=	18 55	06.2	E	=	18 55	25.2	0.02	0.2	27
	EPLA	E	=	18 55	22.4	E	=	18 55	51.0		50	
	GUD	I	=	18 55	25.1	E	=	18 55	57.0		60	
25-MAY	HO			LAT	LONG	PRO	RMS	MAG	INT			
	SSIS			185439.3	42 18 -06 46	5	0.6	2.9		SERRA DO EIXE	.OR	
	ESCF	I		16 33	01.5	E	16 33	4.1				
	ATE	I		16 33	03.1	E	16 33	6.6				
	MADF	I		16 33	04.9	E	16 33	10.3				
	EPF			16 33	08.1							
	VIH			16 33	16.0	*	16 33	27.7				
	AVN			16 33	25.8		16 33	45.5				
	ECRI	I	=	16 33	29.3	I	=	16 33	51.0	0.07	0.2	135
	LPO			16 33	30.0							
	LGR	I	=	16 33	31.0	I	=	16 33	52.5			150
	CAF			16 33	37.8							
	EROQ	I		16 33	38.6	I		16 34	07.7	0.07	0.2	130
	OLT		*	16 33	38.8	*	16 34	09.0				
	EBR	E	*	16 33	42.0	E	*	16 34	10.5			
	ECHE	E		16 33	55.4	E		16 34	36.7	0.03	0.4	100
	GUD	I		16 33	57.5	I		16 34	41.2	0.01	0.4	145
	PAB	E		16 34	09.0	E		16 35	02.0			160
	EVIA	E		16 34	11.4	E		16 35	05.4	0.03	0.6	163
26-MAY	HO			LAT	LONG	PRO	RMS	MAG	INT			
	SSIS			163258.4	43 11 -00 22	5	0.5	3.8	IV-V	PAU	.FR	
	AFC	I		05 44	53.0	E	05 44	58.3	0.06	0.2	51	
	MAL	I		05 44	55.7	I	05 45	02.3			27	
	EBAN	I		05 45	07.9	E	05 45	23.6	0.02	0.2	56	
	EPRU	E	=	05 45	09.3	E	=	05 45	24.0		45	

EST	I/E W	HORA P	I/E W	HORA S	AMP	PER	DUR
	EHOR E	05 45 11.0	E	05 45 29.0	0.01	0.3	56
	ENIJ E	05 45 12.0	E	05 45 30.0			42
27-MAY	HO	LAT LONG	PRO	RMS MAG	INT		
	SSIS 054446.7	37 01 -03 54	5	0.3 2.9			AGRON.GR
	ERUA I	08 03 49.5	I	08 03 56.4	0.09	0.2	125
	STS I	08 03 52.4	I	08 04 01.3	0.05	0.2	120
	EZAM I	08 03 57.4	I	08 04 10.0	0.05	0.2	85
	MVO E	08 04 08.5	I	08 04 29.5			
	PTO E *	08 04 11.7	E	08 04 32.3			
	MTE E =	08 04 23.5	E =	08 04 51.0			
	MOE E =	08 04 24.0	I =	08 05 12.0			
	EPLA E	08 04 26.0	E	08 05 01.0	0.01	0.3	100
	GUD E	08 04 32.8	E	08 05 11.8	0.02	0.4	125
30-MAY	HO	LAT LONG	PRO	RMS MAG	INT		
	SSIS 080340.3	42 42 -07 41	5	0.2 3.2	IV		TABOADA.LU
	AFC I	16 09 15.4					65
	CRT I	16 09 15.4	E	16 09 17.2			
	ASMO I	16 09 15.6	E	16 09 18.2			
	APHE I	16 09 18.5	E	16 09 23.0			
	ALoj I	16 09 19.5	E	16 09 24.0			
	AAPN I	16 09 20.0	E	16 09 25.5			
	ATEJ I	16 09 20.7	E	16 09 25.0			
	EBAN E	16 09 32.0	E	16 09 45.0	0.03	0.2	55
	ENIJ E	16 09 35.5	E	16 09 51.5	0.01	0.3	60
	EHOR E	16 09 38.8	E	16 09 57.0	0.01	0.3	60
	EVIA E	16 09 43.4	E	16 10 05.0	0.06	0.5	95
	TOL E	16 09 58.0					70
31-MAY	HO	LAT LONG	PRO	RMS MAG	INT		
	SSIS 160913.7	37 12 -03 42	5	0.6 2.9			SANTA FE.GR
	OJEN I	23 20 36.0	E *	23 20 41.0			
	PLAT I	23 20 39.0	E *	23 20 43.0			
	SRQ I	23 20 39.0	I *	23 20 43.0			
	IFR I	23 20 40.5	I *	23 21 03.0			
	MOMI I	23 20 41.0	E *	23 20 44.0			
	CNIL E	23 20 42.0	E *	23 20 50.0			
	EJIM E	23 20 42.0	E	23 21 02.5	0.04	0.3	
	ALJ E *	23 20 43.5	E *	23 20 50.0			
	GIBL E	23 20 47.5	E *	23 20 50.0			
	ATEJ I *	23 20 47.7	E *	23 21 09.5			

EST	I/E	W	HORA	P	I/E	W	HORA	S	AMP	PER	DUR
APHE	I	*	23	20	49.0	E	*	23 21	15.5		
EPRU	E		23	20	49.0	E		23 21	14.0	0.05	0.8
PINR	E	*	23	20	50.0	E	*	23 20	54.0		
ALOJ	E		23	20	51.7	E		23 21	21.0		
AAPN	E		23	20	56.2						
AFC	E		23	20	57.2	E	*	23 21	23.0		
ASMO	E		23	20	58.0						
EHOR	E		23	21	00.3						
ENIJ	E		23	21	03.6						
31-MAY	HO		LAT		LONG	PRO	RMS	MAG	INT		
SSIS	232014.8		34 56		-05 07	5	0.6	3.2			CHECHAOUEN.MAC
MAL	E		02	07	45.0	I		02 07	56.0	0.13	0.4 24
ATEJ	I		02	07	47.4	I		02 07	59.5		
EJIM	E		02	07	48.3	E		02 08	01.2	0.02	0.3 25
APHE	I		02	07	49.5	E		02 08	04.0		
EPRU	I		02	07	49.9						25
ALOJ	I		02	07	50.0	E	*	02 08	03.5		
AAPN	I		02	07	52.0	E		02 08	04.5		
AFC	E		02	07	53.2						
ASMO	E		02	07	53.7	E	*	02 08	11.0		
EHOR	I		02	07	57.4	E		02 08	17.3		45
EBAN	I		02	08	01.7	I		02 08	24.7	0.03	0.2 55
01-JUN	HO		LAT		LONG	PRO	RMS	MAG	INT		
SSIS	020732.2		36 24		-04 32	90	0.5	2.6			S.FUENGIROLA
ENIJ	I		09	33	52.7	I		09 33	56.9	0.05	0.2 50
AFC	E		09	34	02.3						
APHE	E		09	34	03.2	E	*	09 34	15.0		
ASMO	E		09	34	06.0						
ALOJ	E	*	09	34	08.5						
ATEJ	E		09	34	09.1	E		09 34	25.2		
AAPN	E		09	34	12.0						
EBAN	I		09	34	15.5	I		09 34	36.0	0.01	0.3 35
EVIA	E		09	34	18.0	E		09 34	39.8	0.01	0.3 50
01-JUN	HO		LAT		LONG	PRO	RMS	MAG	INT		
SSIS	093347.8		36 55		-02 34	5	0.6	2.7			ALHAMA DE ALMERIA.AL
OLT			01	22	58.9			01 23	02.7		
VIH	=		01	23	15.0	=		01 23	30.0		
MLS			01	23	16.6			01 23	30.8		
AVN			01	23	16.8			01 23	33.6		

EST	I/E W	HORA P	I/E W	HORA S	AMP	PER	DUR
EPF		01 23 23.3					
EROQ	E =	01 23 32.0	E =	01 23 57.0	0.03	0.2	60
EBR	E =	01 23 32.5	E =	01 23 57.0			
LRG		01 23 44.2		01 24 21.4			
LMR		01 23 44.7		01 24 22.8			
03-JUN	HO	LAT	LONG	PRO	RMS	MAG	INT
SSIS	012255.6	42 17	02 19	12	0.5	3.1	CAMPRODON.GE
MOE	I	03 28 47.0					
COI	I =	03 28 52.7		=	03 29 13.3		
LIS	I	03 28 58.9			03 29 11.1		
MTH	I	03 29 00.4					
EVAL	I	03 29 06.6					400
FIG	I	03 29 08.0		*	03 29 24.5		
FAR		03 29 09.5		*	03 29 25.0		
MTE	E	03 29 12.6	I		03 29 38.0		
EPLA	I	03 29 17.4	E		03 29 43.0		380
EHOR	I	03 29 19.0	E		03 29 46.7		395
GIBL	I	03 29 20.5	I		03 29 48.0		
PINR	I	03 29 22.7					
PTO	I =	03 29 22.8		=	03 29 53.9		
MVO	I *	03 29 23.5		*	03 29 54.0		
EPRU	E	03 29 25.2					
CNIL	I	03 29 25.5	I		03 29 56.0		
ALJ	I *	03 29 26.0	I		03 29 56.0		
MOMI	I	03 29 28.0			03 30 02.0		
EJIM	E	03 29 28.7	E		03 30 03.0	0.53	0.6 340
PAB	I	03 29 30.0	I *		03 30 06.5		
SRQ	I	03 29 31.0					
PLAT	I *	03 29 31.5	I *		03 30 03.0		
EBAN	I	03 29 33.3	I		03 30 12.1		265
AAPN	I	03 29 33.6	E *		03 29 56.0		
TOL	I	03 29 34.5	I		03 30 13.5	1.33	0.6 380
ALOJ	I	03 29 35.0					
OJEN	I *	03 29 35.2		*	03 30 10.0		
MAL	I =	03 29 36.3	I =		03 30 15.6	2.41	0.7 248
ASMO	I	03 29 36.6	E *		03 29 56.2		
ATEJ	I	03 29 37.0	E *		03 30 08.0		
GUD	I	03 29 37.9	I		03 30 19.3		370
EZAM	I	03 29 38.3	I		03 30 19.1	0.17	0.3 310
AFC	E	03 29 39.4	E		03 30 22.5	0.11	0.3 320
CRT	E	03 29 40.0					
APHE	I	03 29 40.2	E *		03 30 02.0		
ERUA	I	03 29 41.4	I		03 30 25.8	0.17	0.3 370
EVIA	E	03 29 46.8	E		03 30 36.9		395
STS	I	03 29 47.9	I		03 30 37.3	0.19	0.5 295

EST	I/E W	HORA P	I/E W	HORA S	AMP	PER	DUR
ALM	E	03 29 54.3	E *	03 31 12.6			
ENIJ	I	03 29 54.8	E *	03 30 45.5	0.17	0.5	305
ECHE	E	03 30 05.1	E	03 31 06.7	0.57	0.8	320
LGR	I	03 30 07.7	I	03 31 11.8			325
ECRI	I	03 30 08.8	E	03 31 14.0	0.15	0.5	310
EROQ	E	03 30 22.0	E	03 31 39.2	0.09	0.5	
04-JUN	HO	LAT	LONG	PRO	RMS	MAG	INT
SSIS	032842.6	38 33	-08 01	8	0.5	4.4	IV-V EVORA.PORT
MOE	I	03 38 24.6	I	03 38 28.2			
LIS	I	03 38 37.5	I	03 38 49.6			
MTH	I	03 38 38.5	I	03 38 53.0			
EVAL	I	03 38 45.0	I	03 39 02.8	0.08	0.2	115
FIG	I =	03 38 47.0	I =	03 39 05.8			
MTE	E	03 38 55.0	I	03 39 18.3			
EPLA	E	03 38 56.7	E	03 39 23.8	0.02	0.2	130
EHOR	E	03 38 58.0	E	03 39 26.7	0.05	0.2	110
MVO	E	03 39 06.0	I *	03 39 45.0			
PTO	E =	03 39 09.0	E =	03 39 40.9			
EZAM	E	03 39 18.4					
GUD	E	03 39 18.5	E	03 40 00.9	0.02	0.4	130
ERUA	E	03 39 22.0	E	03 40 06.8			
TOL	E *	03 39 24.0	I *	03 40 06.0			110
IFR	I	03 39 41.0	I *	03 40 40.0			
EVIA	E =	03 39 48.7	E =	03 40 37.5	0.09	0.7	130
04-JUN	HO	LAT	LONG	PRO	RMS	MAG	INT
SSIS	033820.7	38 27	-08 03	5	0.5	3.5	EVORA.PORT
ATEJ	I	01 13 45.6	I	01 13 48.0			
ALOJ	I	01 13 46.2	I	01 13 49.0			
MAL	I	01 13 49.6	I	01 13 54.8	2.95	0.4	44
APHE	I	01 13 49.9	I	01 13 55.7			
AAPN	I	01 13 49.9	I	01 13 55.0			
CRT	I	01 13 53.0	I	01 14 00.0			
ASMO	I	01 13 53.2	I	01 14 00.7			
AFC	I	01 13 54.6	E	01 14 02.4	0.04	0.2	90
EPRU	E =	01 14 03.5	E =	01 14 15.0	0.04	0.3	
EJIM	E	01 14 06.2	E	01 14 22.5	0.04	0.3	100
EHOR	I	01 14 07.0	E	01 14 23.2	0.05	0.2	90
EBAN	I	01 14 07.6	E	01 14 24.0	0.03	0.2	80
ENIJ	E =	01 14 12.8	E =	01 14 33.3			80

EST	I/E W	HORA P	I/E W	HORA S	AMP	PER	DUR
	E	01 14 19.9	E	01 14 46.3	0.07	0.5	120
	E *	01 14 37.0			0.04	0.8	100
05-JUN	HO	LAT LONG	PRO RMS MAG INT				
		-----	-----	-----			
		SSIS 011344.3 36 58 -04 08	5 0.5 3.1			ZAFARRAYA.GR	
	E	17 49 36.7	E	17 49 43.0			31
	E	17 49 38.0					20
	I	17 49 52.9	I	17 50 11.4	0.02	0.4	45
	E	17 49 53.0	E	17 50 12.3			28
05-JUN	HO	LAT LONG	PRO RMS MAG INT				
		-----	-----	-----			
		SSIS 174927.8 38 10 -00 49	5 0.1 2.5			CATRAL.A	
		VIH 04 44 56.0		04 45 02.5			
		AVN 04 45 02.7		04 45 14.9			
		OLT 04 45 03.0		04 45 14.9			
		EPF 04 45 04.0		04 45 15.7			
	E =	04 45 21.0	E =	04 45 46.0	0.01	0.2	60
	E =	04 45 21.5	E =	04 45 46.0			
		CAF 04 45 26.6			0.01	0.3	
12-JUN	HO	LAT LONG	PRO RMS MAG INT				
		-----	-----	-----			
		SSIS 044446.9 42 36 01 27	5 0.4 3.0			ANDORRA.AND	
	I	07 58 16.5					
	I *	07 58 19.0	I *	07 58 35.0			
	E =	07 58 20.0	I =	07 58 39.0	0.39	0.4	150
	I *	07 58 20.7	E *	07 58 39.0			
	I =	07 58 20.7	E =	07 58 40.7			
	I *	07 58 23.0					
	I	07 58 24.7	E	07 58 47.5			
	E	07 58 26.0			0.12	0.6	145
	E	07 58 26.0					
	E	07 58 26.4	E	07 58 51.2	0.07	0.3	160
	E	07 58 27.0					
	E	07 58 27.4	E	07 58 49.5	0.06	0.6	145
	I	07 58 28.0					
	I	07 58 28.0					
	E *	07 58 28.0	I *	07 58 44.4			120
	E	07 58 30.0					
	I *	07 58 30.0					
	I *	07 58 30.5					
	E	07 58 30.5	E	07 58 55.0	0.20	1.0	165
	I	07 58 32.0					

EST	I/E W	HORA P	I/E W	HORA S	AMP	PER	DUR
IFR	I	07 58 33.0	I *	07 59 07.5			
EHOR	E	07 58 39.5	E	07 59 11.0	0.03	0.6	160
EBAN	E	07 58 39.7	E	07 59 11.3	0.04	0.5	160
EVAL	E	07 58 46.7	E	07 59 24.7	0.03	0.6	145
EVIA	E =	07 58 56.0	E =	07 59 34.8	0.08	0.6	145
TOL	I	07 59 04.0	I *	08 00 10.0			135
EPLA	E	07 59 11.8					150
GUD	E	07 59 14.3	E	08 00 11.8	0.01	0.6	155
TIO	I =	07 59 19.0	I =	08 00 18.0			
12-JUN	HO	LAT	LONG	PRO	RMS	MAG	INT
SSIS	075756.6	35 24	-03 35	13	0.6	3.3	NE.CABO QUILATES
ENIJ	I	16 32 11.5	I	16 32 15.5	0.09	0.2	90
AFC	E	16 32 23.2					65
EALH	E	16 32 23.3	E	16 32 36.5	0.10	0.5	65
APHE	I	16 32 26.5					
ASMO	I	16 32 26.5	E *	16 32 49.0			
ATEJ	I	16 32 30.0					
EVIA	I	16 32 30.7	I	16 32 49.5	0.09	0.4	100
ALOJ	I	16 32 32.0					
EBAN	I	16 32 32.5	E	16 32 52.0	0.02	0.4	45
AAPN	I *	16 32 34.0	E *	16 32 55.0			
12-JUN	HO	LAT	LONG	PRO	RMS	MAG	INT
SSIS	163206.0	37 15	-02 20	5	0.4	3.1	SIERRA FILABRES.AL
EALH	I	10 36 06.9	E	10 36 15.8	0.05	0.2	75
ENIJ	E	10 36 11.2	E	10 36 23.5	0.02	0.2	90
ACU	E	10 36 16.6	E	10 36 33.3	0.01	0.2	50
EVIA	I	10 36 22.9	E	10 36 44.0	0.02	0.2	95
APHE	E *	10 36 30.0					
ASMO	E *	10 36 30.0					
AAPN	E *	10 36 36.5					
ALOJ	E *	10 36 38.0					
ATEJ	E *	10 36 40.0					
16-JUN	HO	LAT	LONG	PRO	RMS	MAG	INT
SSIS	103554.6	37 16	-01 04	25	0.1	2.9	S.CARTAGENA
EPRU	I	19 24 48.7	E	19 24 51.6	0.39	0.6	105
ALJ	E	19 24 53.5					
EJIM	I	19 24 56.7	I	19 25 04.0	0.19	0.6	75
GIBL	E	19 24 58.0					
SRQ	E	19 24 59.5					

EST	I/E W	HORA P	I/E W	HORA S	AMP	PER	DUR
MOMI	E	19 25 00.0					
MAL	E	19 25 01.0					
PINR	E *	19 25 03.5					
PLAT	E	19 25 04.0					
EHOR	E	19 25 04.0	E	19 25 17.0	0.07	0.6	90
CNIL	E *	19 25 05.0					
OJEN	E *	19 25 07.0					
EVAL	E	19 25 11.0			0.03	0.6	80
16-JUN	HO	LAT	LONG	PRO	RMS	MAG	INT
SSIS	192447.7	36 55	-05 17	8	0.4	2.9	OLVERA.CA
SRQ	E	02 15 22.0					
MAL	I *	02 15 22.3					
OJEN	I	02 15 22.5					
EJIM	I	02 15 23.8	E	02 15 38.8	0.04	0.2	50
ATEJ	I *	02 15 25.0	E *	02 15 40.0			
ALJ	I	02 15 25.5					
CNIL	I	02 15 27.0					
APHE	I *	02 15 27.5	E *	02 15 43.0			
ALoj	I	02 15 28.5	E	02 15 48.0			
GIBL	I	02 15 29.0					
PINR	I	02 15 29.0					
ACHM	I	02 15 29.2					
AAPN	I	02 15 31.5	E	02 15 50.0			
ASMO	I	02 15 33.4	E	02 15 54.5			
AFC	E	02 15 33.8	E	02 15 56.0			60
EHOR	I	02 15 36.5	E	02 16 01.4	0.02	0.2	65
IFR	I *	02 15 38.5		02 16 04.0			
EVAL	I	02 15 41.1	E	02 16 08.8	0.03	0.2	51
EBAN	I	02 15 42.0	E	02 16 09.3	0.06	0.2	100
AVE	I *	02 15 52.5		02 16 29.5			
MOE	E *	02 16 05.0	I	02 16 45.0			
EPLA	I	02 16 08.0	E	02 16 54.2	0.01	0.2	85
TOL	E *	02 16 11.0	E *	02 16 50.0			85
GUD	E	02 16 14.8	E	02 17 05.0			90
TIO	I *	02 16 19.9		02 17 16.1			
18-JUN	HO	LAT	LONG	PRO	RMS	MAG	INT
SSIS	021504.5	35 57	-04 47	120	0.6	3.3	ESTCHO DE GIBRALTAR
ABA	I	14 28 42.0	E	14 28 50.0			
OFD	I =	14 28 47.5	I =	14 29 06.0			
ACU	E	14 29 27.3	E	14 30 10.6	0.02	0.4	80
EALH	E	14 29 33.0	E	14 30 21.3			105
ENIJ	E	14 29 38.9	E	14 30 30.3	0.01	0.4	110

EST	I/E W	HORA P		I/E W	HORA S		AMP	PER	DUR		
ECHE	E	14	29	42.5	E	14	30	35.0		110	
EROQ	E	14	29	46.4	E	14	30	42.3	0.01	0.3	110
EVIA	I	14	29	48.3	E	14	30	47.8	0.02	0.4	150
APHE	E *	14	29	54.0							
ASMO	E *	14	29	58.0							
OLT	*	14	29	58.2		14	31	01.7			
AVN		14	29	58.5		14	31	03.0			
ATEJ	E	14	29	59.0							
ACHM	E *	14	30	00.0							
AAPN	E	14	30	00.7							
ALOJ	E *	14	30	02.0							
TOL	E	14	30	11.0	E *	14	31	40.0			
PAB	I	14	30	11.0							
LMR		14	30	17.1		14	31	38.2			
LRG		14	30	18.6		14	31	40.1	0.02	0.5	
18-JUN	HO	LAT	LONG	PRO	RMS	MAG	INT				
SSIS	142830.3	36 17	03 29	14	0.4	4.1				BIR RABALOU.ARG	
MAL	I	20	52	12.8	I	20	52	22.7	0.42	0.4	30
ATEJ	I	20	52	15.5	E	20	52	27.5			
ALOJ	I	20	52	17.0							
APHE	I	20	52	17.6							
ACHM	I	20	52	18.7							
AAPN	I	20	52	19.2	E	20	52	33.7			
ASMO	I	20	52	21.2	E *	20	52	36.0			
AFC	E	20	52	21.8	E	20	52	38.0	0.01	0.2	
EHOR	I	20	52	24.6	E	20	52	42.6	0.02	0.2	35
IFR	I	20	52	42.5	I	20	53	14.0			
TIO	I	20	53	24.0	I	20	54	26.5			
18-JUN	HO	LAT	LONG	PRO	RMS	MAG	INT				
SSIS	205159.4	36 21	-04 43	80	0.5	2.9				S.FUENGIROLA	
MTH	E	07	16	17.3	I	07	16	52.0			
MOE	I	07	16	17.6	I	07	16	51.5			
FIG	E *	07	16	22.0	I	07	16	39.0			
EVAL	E *	07	16	24.6	E	07	17	01.5	0.02	0.2	85
AVE	I	07	16	27.0	I	07	17	07.0			
EHOR	E	07	16	39.5	E	07	17	30.5			96
MTE	E	07	16	42.5	E *	07	17	35.5			
IFR	I	07	16	45.0	I *	07	17	38.0			
EPLA	E	07	16	49.5	E	07	17	48.0	0.01	0.2	96
MVO	E *	07	16	53.5	E *	07	17	56.0			
TIO	I	07	16	53.6	I	07	17	56.5			
EBAN	E	07	16	56.0	E	07	17	59.5	0.01	0.2	81

EST	I/E W	HORA P	I/E W	HORA S	AMP	PER	DUR
	AFC E	07 16 56.2					86
	EZAM E	07 17 01.0	E	07 18 10.0	0.01	0.3	85
	GUD E	07 17 09.5	E	07 18 23.0	0.01	0.3	130
20-JUN	HO	LAT LONG	PRO RMS MAG INT				
	SSIS 071530.3	35 59 -10 42	32 0.6 3.5				ATLANTICO
	OFD I	06 38 56.7	I	06 39 09.0			
	ABA I	06 38 57.5	I	06 39 05.5			
	ACU I	06 39 27.3	E	06 39 59.0	0.02	0.3	72
	ENIJ E	06 39 39.0	E	06 40 20.0			70
	ECHE I	06 39 43.2	E	06 40 26.0			70
	EVIA E	06 39 48.5	E	06 40 34.4	0.03	0.3	107
	AFC E =	06 40 00.6	E =	06 40 52.0			85
	SET I *	06 40 13.0					
	GUD E	06 40 18.3	E	06 41 27.0			107
21-JUN	HO	LAT LONG	PRO RMS MAG INT				
	SSIS 063844.4	36 39 02 13	14 0.8 4.0				N.ARGELIA
	EPRU I	16 11 15.2					36
	EHOR E	16 11 30.0	E	16 11 42.0	0.02	0.2	25
	ALOJ I	16 11 32.7					
	AAPN I	16 11 34.0					
	ATEJ I	16 11 34.5					
	ACHM E	16 11 37.5					
	EVAL E	16 11 37.9	E	16 11 55.5			27
	ASMO E	16 11 38.5					
	APHE I	16 11 39.0					
	EBAN E	16 11 44.7	E	16 12 06.0	0.01	0.2	35
21-JUN	HO	LAT LONG	PRO RMS MAG INT				
	SSIS 161114.8	36 59 -05 20	5 0.4 2.7				OLVERA.CA
	EPF	06 01 29.4					
	ATE E	06 01 32.8	E	06 01 40.0			
	MADF I	06 01 34.8	E	06 01 43.6			
	MLS	06 01 40.0		06 01 51.7			
	AVN	06 01 47.8		06 02 05.0			
	ECRI E =	06 01 57.7	E =	06 02 20.6	0.01	0.2	50
	OLT *	06 02 02.8	*	06 02 29.8			

EST	I/E W	HORA P	I/E W	HORA S	AMP	PER	DUR
EBR	E =	06 02 06.0	E =	06 02 33.5			
EROQ	E =	06 02 06.2	E =	06 02 33.5			65
22-JUN	HO	LAT LONG	PRO RMS MAG	INT			
SSIS	060124.6	43 01 -00 03	5 0.4 3.2				ARGELES-CAZOST.FR
EBAN	I	11 42 49.0					66
ASMO	E	11 43 02.0	E *	11 43 12.0			
AAPN	I	11 43 03.0	E	11 43 14.5			
AFC	E	11 43 05.0	E	11 43 17.5	0.01	0.2	27
ALOJ	I	11 43 07.0					
ACHM	E	11 43 07.5	E *	11 43 23.5			
EHOR	E	11 43 08.2	I	11 43 23.2	0.02	0.2	25
EVIA	E	11 43 08.8	I	11 43 24.0	0.02	0.2	36
APHE	E	11 43 09.5	E *	11 43 24.5			
ATEJ	E	11 43 10.0	E	11 43 27.0			
22-JUN	HO	LAT LONG	PRO RMS MAG	INT			
SSIS	114247.4	38 10 -03 52	7 0.4 2.8				BAÑOS DE LA ENCINA.J
EVIA	I	16 48 51.3	I	16 48 58.1	0.08	0.2	67
EBAN	I	16 49 04.3	I	16 49 21.0	0.05	0.2	60
ECHE	E =	16 49 08.7	E =	16 49 26.2	0.02	0.2	33
GUD	I =	16 49 16.0	E =	16 49 39.0	0.02	0.2	55
EPLA	E =	16 49 32.8	E =	16 50 05.3			50
22-JUN	HO	LAT LONG	PRO RMS MAG	INT			
SSIS	164842.1	39 07 -02 39	17 0.1 3.1				VILLARROBLEDO.AB
ATE	I =	17 13 45.1	E =	17 13 49.0			
MADF	I *	17 13 47.2					
EPF		17 13 50.7	*	17 13 58.7			
VIH		17 13 57.8		17 14 10.5			
AVN		17 14 07.3					
ECRI	I	17 14 11.8	I	17 14 33.0	0.12	0.2	125
LGR	I *	17 14 13.0	I	17 14 33.5			130
LPO		17 14 14.2			0.24	0.3	
LFF		17 14 15.0					
CAF		17 14 21.7			0.06	0.2	
OLT	*	17 14 21.8	*	17 14 54.0			
EBR	E *	17 14 22.5	E *	17 14 52.5			
FONT	*	17 14 23.2	*	17 14 57.4			
EROQ	E =	17 14 24.0	E =	17 14 52.5	0.06	0.2	135
GUD	I	17 14 39.8	I	17 15 22.3	0.01	0.3	135
TOL	E	17 14 46.5	I	17 15 34.0			130

EST	I/E W	HORA P	I/E W	HORA S	AMP	PER	DUR
ECHE	E =	17 14 48.0	E =	17 15 28.5	0.03	0.4	120
PAB	I	17 14 52.0	I	17 15 44.0			140
EVIA	E	17 14 53.2	E	17 15 46.0			150
ERUA	E	17 14 58.1	E	17 15 55.2			
EPLA	E	17 15 00.5	I	17 15 59.4			130
26-JUN	HO	LAT	LONG	PRO	RMS	MAG	INT
SSIS	171342.1	43 04	-00 17	7	0.4	3.9	IV LOURDES.FR
EPRU	I	21 48 07.1					135
MAL	I	21 48 17.3	I *	21 48 20.6	1.90	0.6	94
ALJ	I *	21 48 18.0	I *	21 48 24.0			
EJIM	I	21 48 18.6	E	21 48 27.0	0.19	0.2	115
GIBL	I	21 48 19.0	I	21 48 27.0			
EHOR	E	21 48 20.1	E	21 48 30.0	0.14	0.2	145
SRQ	E	21 48 21.0	E *	21 48 29.0			
AAPN	I	21 48 21.3	I	21 48 36.0			
ATEJ	I	21 48 22.0	E *	21 48 39.5			
ALOJ	I	21 48 22.7	I *	21 48 37.7			
ACHM	I	21 48 25.0					
CNIL	I	21 48 25.0	I	21 48 35.0			
PINR	E *	21 48 26.0	E	21 48 37.0			
OJEN	E *	21 48 26.0	E	21 48 37.0			
APHE	I	21 48 26.5	E *	21 48 46.5			
PLAT	E *	21 48 27.0					
ASMO	I	21 48 27.2	E	21 48 45.0			
EVAL	I	21 48 29.6	E	21 48 47.5	0.13	0.2	130
AFC	E	21 48 30.0	E	21 48 47.8	0.05	0.3	115
EBAN	E	21 48 32.5	E	21 48 52.8	0.09	0.3	130
FIG	E	21 48 39.5	I	21 49 06.0			
FAR	E	21 48 43.0	*	21 49 15.0			
ALM	E *	21 48 46.4	E *	21 48 32.5			
EVIA	E	21 48 48.0	E	21 49 19.0	0.11	0.6	160
MOE	I	21 48 51.0	I	21 49 25.0			
EPLA	E	21 48 53.4	E	21 49 29.6	0.04	0.3	155
TOL	E *	21 48 56.0	I *	21 49 39.5	0.10	0.8	140
PAB	E =	21 48 57.0	I =	21 49 27.0			150
MTH	E	21 49 01.0	I	21 49 44.5			
GUD	E	21 49 02.6	E	21 49 45.0	0.02	0.4	165
MVO	E	21 49 09.6		21 49 59.1			
01-JUL	HO	LAT	LONG	PRO	RMS	MAG	INT
SSIS	214805.9	37 03	-05 12	8	0.9	3.6	V VILLANUEVA D S.JUAN.SE

EST	I/E W	HORA P	I/E W	HORA S	AMP	PER	DUR
EROQ	I	04 32 44.9					135
EBR	E	04 32 46.0	E	04 33 02.0			
ECHE	E	04 32 50.7	E	04 33 07.3	0.08	0.2	140
AVN		04 32 53.0		04 33 14.9			
ECRI	E	04 32 58.7	E	04 33 24.0	0.09	0.2	135
LGR	I *	04 33 01.7	I *	04 33 23.0			
VIH	=	04 33 03.7	=	04 33 29.8			
EPF		04 33 03.8					
GUD	I	04 33 05.5	E	04 33 33.7	0.01	0.2	
TOL	E	04 33 06.5			0.07	0.5	95
EVIA	E	04 33 07.3	E	04 33 39.0	0.08	0.6	130
PAB	I	04 33 11.0	E *	04 33 40.5			110
OLT		04 33 11.1					
EBAN	I	04 33 19.2	E	04 33 59.5	0.01	0.2	115
EPLA	I	04 33 26.3	E	04 34 12.0			125
LPO		04 33 26.6	*	04 34 11.4	0.01	0.2	
LFF		04 33 29.2	*	04 34 14.0	0.01	0.3	
MVO	I	04 33 32.8	I	04 34 24.8			
CAF		04 33 33.7	*	04 34 23.9	0.01	0.3	
ERUA	E	04 33 38.0	E	04 34 33.0			135
MOE	I *	04 33 55.0	I *	04 35 02.0			
06-JUL	HO	LAT	LONG	PRO	RMS	MAG	INT
SSIS	043225.3	40 57	-01 01	5	0.6	3.4	SIERRA DE CUCALON.TE
STS	I	18 32 50.9	E	18 32 53.8			95
EZAM	E	18 33 03.7	E	18 33 16.5	0.03	0.2	65
ERUA	E	18 33 07.3	E	18 33 22.5	0.03	0.3	75
06-JUL	HO	LAT	LONG	PRO	RMS	MAG	INT
SSIS	183246.9	43 03	-08 23	8	0.1	2.9	ORDES.C
ENIJ	E =	09 28 09.7	E =	09 28 28.0	0.05	0.2	210
ALM	E =	09 28 11.6	I =	09 28 32.0			130
EALH	E	09 28 16.5	E	09 28 39.0	0.03	0.2	210
ACU	E	09 28 24.7	E	09 28 53.0			210
APHE	E	09 28 25.0					
AFC	E	09 28 25.9	E	09 28 56.4	0.03	0.6	195
ACHM	E	09 28 27.5					
ASMO	E	09 28 29.5	E *	09 29 03.5			
ATEJ	E	09 28 29.5					
ALOJ	E	09 28 31.5					
EVIA	E	09 28 32.0	E	09 29 06.0	0.04	0.5	233

EST	I/E	W	HORA	P	I/E	W	HORA	S	AMP	PER	DUR
	AAPN	I	*	09 28	33.5						
	EBAN	E		09 28	35.6	E	09 29	12.3	0.02	0.4	210
08-JUL	HO			LAT	LONG	PRO	RMS	MAG	INT		
	SSIS	092746.0	36 07	-00 45		5	0.5	3.3			RENAULT.ARG
	EALH	E		01 40	36.0	E	01 40	41.0	0.04	0.3	43
	EVI A	E		01 40	46.0	I	01 40	58.3	0.04	0.2	63
	ENIJ	E		01 40	52.8	E	01 41	09.3			35
	AFC	E		01 41	00.3	E	01 41	22.7			44
	ASMO	E		01 41	02.0	E	01 41	26.0			
	AAPN	E		01 41	05.0	E *	01 41	35.0			
	APHE	E	*	01 41	06.2						
	ALOJ	E	*	01 41	08.0						
09-JUL	HO			LAT	LONG	PRO	RMS	MAG	INT		
	SSIS	014029.6	38 11	-01 29		14	0.4	2.8			CIEZA.MU
	AAPN	I		21 07	05.7	E	21 07	10.0			
	ALOJ	I		21 07	09.5	E	21 07	17.0			
	ASMO	I		21 07	09.5						
	ACHM	I		21 07	12.0						
	AFC	E		21 07	12.8	E	21 07	21.0	0.01	0.2	58
	ATEJ	I		21 07	13.7	E *	21 07	24.0			
	EBAN	E		21 07	14.2	E	21 07	23.7	0.01	0.1	35
	APHE	I		21 07	14.5						
	EHOR	I		21 07	16.6	E	21 07	27.8	0.03	0.2	50
	EPRU	E	=	21 07	22.0	E =	21 07	35.3			54
	MAL	I	*	21 07	29.0						
	TOL	E	*	21 07	51.0	E *	21 08	14.0			50
09-JUL	HO			LAT	LONG	PRO	RMS	MAG	INT		
	SSIS	210701.2	37 33	-04 14		9	0.3	2.7			LUQUE.CO
	GIBL	I		11 41	27.0	I	11 41	28.5			
	ALJ	I		11 41	28.0	I *	11 41	29.5			
	PINR	I		11 41	29.0	I	11 41	31.5			
	CNIL	I		11 41	30.0	I	11 41	34.5			
	EJIM	E		11 41	30.8	E	11 41	36.5	0.22	0.1	142
	MOMI	I		11 41	31.0	I *	11 41	34.5			
	EPRU	I		11 41	34.5	E	11 41	44.0	0.16	0.3	160
	PLAT	I		11 41	35.0	I *	11 41	40.0			
	SRQ	I		11 41	36.0	I	11 41	43.0			
	OJEN	I		11 41	37.0	I	11 41	45.0			
	EVAL	I		11 41	45.6	E	11 42	01.5	0.10	0.2	142

EST	I/E W	HORA P		I/E W	HORA S		AMP	PER	DUR
MAL	I	11 41	46.7	I *	11 42	04.3	0.99	0.8	87
EHOR	I	11 41	47.0	E	11 42	04.0	0.14	0.2	154
ALOJ	I	11 41	50.0	E *	11 42	13.0			
ATEJ	I	11 41	50.7	E *	11 42	14.5			
AAPN	I	11 41	50.7	E *	11 42	15.6			
ACHM	E	11 41	53.2	E *	11 42	18.5			
FIG	E *	11 41	54.0	I *	11 42	18.0			
APHE	I	11 41	54.6						
ASMO	I	11 41	55.0	E *	11 42	22.5			
AFC	E	11 41	56.7	E	11 42	21.5	0.02	0.3	156
EBAN	E	11 42	00.5	E	11 42	28.6	0.03	0.2	140
MOE	E *	11 42	14.0	I *	11 42	50.0			
EVIA	E	11 42	14.8	E	11 42	55.0	0.05	0.4	150
EPLA	E	11 42	16.7	E	11 42	56.0	0.03	0.4	172
PAB	E *	11 42	23.0	E *	11 42	54.0			110
GUD	E	11 42	27.2	E	11 43	15.5	0.04	0.5	187
MTH	E *	11 42	28.0	I *	11 43	12.0			
TOL	E =	11 42	32.0	I =	11 43	14.0	0.05	0.8	115
MTE	E *	11 42	37.5	E *	11 43	27.0			
MVO	E *	11 42	39.0	E *	11 43	45.0			
11-JUL	HO	LAT	LONG	PRO	RMS	MAG	INT		
SSIS	114124.1	36 40	-05 53	5	0.6	3.5			ARCOS D LA FRONTERA.CA
VIH		15 46	06.5		15 46	08.7			
AVN		15 46	14.4	*	15 46	27.6			
EPF		15 46	15.0		15 46	24.7			
MRB		15 46	23.6		15 46	37.5			
OQT		15 46	24.1		15 46	40.0			
EROQ	E =	15 46	34.3	E =	15 46	57.1	0.01	0.2	45
LPO	=	15 46	42.5	=	15 47	09.6	0.01	0.3	
LFF	*	15 46	47.9	*	15 47	18.9	0.01	0.3	
CAF		15 46	43.1		15 47	12.9			
17-JUL	HO	LAT	LONG	PRO	RMS	MAG	INT		
SSIS	154602.6	42 31	00 58	6	0.4	2.9			AIGUES TORTES.L
MAL	I	13 07	12.6	I	13 07	20.8			
ATEJ	I	13 07	15.1	E	13 07	24.0			
ALOJ	I	13 07	15.5						
ACHM	I	13 07	17.5						
AAPN	I	13 07	17.5	E	13 07	27.0			
APHE	I	13 07	17.5	E	13 07	28.0			
ASMO	I	13 07	20.0	E	13 07	33.0			

EST	I/E W	HORA P	I/E W	HORA S	AMP	PER	DUR
AFC	E	13 07 20.7	E	13 07 34.0			34
EBAN	I	13 07 27.8	I	13 07 46.5	0.03	0.1	60
19-JUL	HO	LAT	LONG	PRO	RMS	MAG	INT
SSIS	130703.2	36 44	-04 34	67	0.4	2.8	W. MALAGA.MA
PLAT	I	11 57 45.5	I *	11 57 55.0			
OJEN	I	11 57 46.0					
SRQ	I	11 57 48.0					
MOMI	I	11 57 48.0	I	11 58 03.5			
CNIL	I	11 57 49.0					
EJIM	I	11 57 50.4	E	11 58 07.0	0.17	0.1	150
PINR	I	11 57 50.5	E *	11 58 08.5			
IFR	I *	11 57 52.0	*	11 58 11.5			
GIBL	I	11 57 54.0	I	11 58 14.0			
EPRU	I	11 57 57.5	E	11 58 19.0	0.07	0.2	220
MAL	I	11 57 57.5	I	11 58 21.0			115
AVE	I *	11 57 59.0	*	11 58 23.5			
FAR	I =	11 58 00.5	I =	11 58 28.0			
ATEJ	I *	11 58 01.2	E *	11 58 24.5			
FIG	I =	11 58 02.7	I =	11 58 31.0			
APHE	I *	11 58 04.0	E *	11 58 26.0			
EVAL	I	11 58 04.8	E	11 58 33.0	0.10	0.2	219
ALOJ	I	11 58 05.3	E *	11 58 24.5			
ACHM	I	11 58 06.0	E *	11 58 33.5			
AAPN	I	11 58 07.2	E *	11 58 32.0			
ASMO	I	11 58 10.2	E	11 58 40.2			
AFC	E	11 58 10.5	E	11 58 41.5	0.06	0.2	165
ENIJ	E =	11 58 17.6	E =	11 58 56.5	0.03	0.2	141
EBAN	I	11 58 17.8	E	11 58 56.0			157
MOE	I *	11 58 19.5	I	11 59 06.0			
TIO	I *	11 58 27.8	*	11 59 14.0			
LIS	I	11 58 31.0		11 59 18.6			
MTH	I	11 58 33.0	I	11 59 23.0			
EALH	E	11 58 33.0	E	11 59 21.0			133
PAB	I	11 58 33.0	I	11 59 20.5			155
EPLA	E	11 58 37.5	E	11 59 30.0	0.04	0.2	
TOL	I	11 58 37.5	I	11 59 31.0	0.08	0.8	125
MTE	I =	11 58 41.3	I =	11 59 39.0			
GUD	I	11 58 48.0	E	11 59 48.0	0.01	0.2	227
MVO	I	11 58 52.3	I	11 59 57.3			
ECHE	E	11 58 51.5			0.03	0.3	
PTO	E	11 58 56.8					

EST	I/E	W	HORA	P	I/E	W	HORA	S	AMP	PER	DUR
ERUA	I		11 59	10.4	E		12 00	27.9			
EZAM	E		11 59	10.7							
23-JUL	HO		LAT	LONG	PRO	RMS	MAG	INT			
SSIS	115727.8	35 18	-05 55	100	0.5	3.9			NE.	LARACHE.MAC	
ABA	I		08 10	06.0	I		08 10	16.8			
OFD	I	=	08 10	12.8	I	=	08 10	31.8			
ACU	E		08 10	52.0	E		08 11	36.0	0.09	0.6	223
EALH	E		08 10	58.0	E		08 11	46.0			206
ENIJ	E		08 11	02.5	E		08 11	55.0	0.02	0.3	190
ECHE	E		08 11	07.0	E		08 11	59.5	0.03	0.4	218
EROQ	E		08 11	10.9	E		08 12	09.0	0.05	0.6	187
MRB			08 11	16.3							
AFC	E		08 11	18.0	E		08 12	22.0	0.03	0.6	205
APHE	I		08 11	18.7							
ASMO	I		08 11	22.0							
ACHM	E	*	08 11	23.0							
ATEJ	E		08 11	23.5							
AVN			08 11	23.5							
EBAN	E		08 11	23.5	E		08 12	32.0			175
ALOJ	I		08 11	25.0							
AAPN	I		08 11	25.5							
OLT		*	08 11	26.6							
VIH			08 11	33.4							
EPF			08 11	40.4					0.01	0.4	
GUD	E		08 11	42.3	E		08 13	04.0	0.01	0.5	182
CVF			08 11	45.2			08 13	07.0	0.02	0.4	
ECRI	E		08 11	50.0							151
24-JUL	HO		LAT	LONG	PRO	RMS	MAG	INT			
SSIS	080954.1	36 12	03 28	10	0.6	4.5			MASQUERAY.ARG		
VIH			14 42	53.4			14 42	59.8			
MLS			14 42	55.9							
AVN			14 42	56.2			14 43	06.5			
MRB			14 43	00.4			14 43	11.9			
OLT			14 43	01.0			14 43	14.0			
EPF			14 43	02.2			14 43	15.2			
FBR			14 43	05.2							
EBR	E		14 43	14.5	E		14 43	37.0			
EROQ	E		14 43	15.0	E		14 43	36.0	0.02	0.2	60
26-JUL	HO		LAT	LONG	PRO	RMS	MAG	INT			
SSIS	144244.8	42 23	01 20	5	0.6	3.0			VALL DE CASTELLBO.L		

EST	I/E W	HORA P	I/E W	HORA S	AMP	PER	DUR
VIH		15 29 56.9		15 30 03.7			
MLS		15 29 58.9					
AVN		15 29 59.7		15 30 10.0			
MRB		15 30 05.0	*	15 30 19.5			
OLT		15 30 05.0	*	15 30 20.0			
EPF		15 30 05.8		15 30 18.8			
EBR	E	15 30 18.0	E *	15 30 41.0			
EROQ	E	15 30 18.5	E	15 30 40.0	0.02	0.2	52
CAF		15 30 31.8		15 31 02.6	0.01	0.3	
26-JUL	HO	LAT	LONG	PRO	RMS	MAG	INT
SSIS	152948.8	42 23	01 17	5	0.5	3.0	VALL DE CASTELLBO.L
EZAM	E	00 08 25.0	E	00 09 24.5	0.07	0.2	
PTO	I	00 08 26.3					
STS	E	00 08 27.4	E	00 09 28.6	0.03	0.2	181
MTH	I	00 08 30.0	I	00 09 35.0			
COI	I	00 08 31.0	I	00 09 36.4			
LIS	I	00 08 32.9	I	00 09 40.2			
MTE	I =	00 08 36.2	I =	00 09 48.0			
MOE	I =	00 08 39.0	I =	00 09 52.0			
MVO	I =	00 08 40.0	I =	00 09 52.0			
ERUA	E	00 08 41.2	E	00 09 52.0	0.04	0.2	168
EPLA	I	00 08 55.4	E	00 10 18.0	0.03	0.2	190
FIG	I	00 08 57.0	I	00 10 23.0			
EVAL	E	00 09 03.0	E	00 10 32.0	0.02	0.3	173
GUD	E	00 09 13.0	E	00 10 50.5	0.02	0.2	222
EHOR	E	00 09 15.2	E	00 10 53.4	0.02	0.3	185
GIBL	E	00 09 17.0					
TOL	I	00 09 17.5	E *	00 10 59.0			155
PINR	E	00 09 18.5					
CNIL	E	00 09 20.0					
ALJ	E	00 09 22.0					
EPRU	I	00 09 22.3	E	00 11 06.6			193
PLAT	E	00 09 25.0					
EJIM	E	00 09 25.5					
EBAN	I	00 09 27.0	E	00 11 15.0	0.02	0.2	178
SRQ	E	00 09 27.0					
OJEN	E	00 09 27.5					
AAPN	E	00 09 29.0					
ECRI	I	00 09 29.5	E	00 11 16.2			150
ALOJ	I	00 09 30.5					
ASMO	I	00 09 33.2					
ATEJ	I	00 09 34.0					
ACHM	E	00 09 34.0					
APHE	E	00 09 35.7					

EST	I/E W	HORA P	I/E W	HORA S	AMP	PER	DUR
AFC	E	00 09 35.8					181
AVE	E =	00 09 36.0	=	00 11 31.0			
EVIA	E	00 09 37.6	E	00 11 33.0	0.03	0.3	278
ECHE	E	00 09 49.5	E	00 11 55.5			181
ENIJ	E	00 09 50.0					177
EROQ	E	00 10 00.5	E	00 12 12.5			165
TIO	I =	00 10 04.8	=	00 12 21.4			
27-JUL	HO	LAT	LONG	PRO	RMS	MAG	INT
SSIS	000704.9	41 42	-15 48	5	0.7	4.3	ATLANTICO
ERUA	I	19 19 35.0	E	19 19 46.0	0.05	0.2	65
MVO	I	19 19 44.7	I	19 20 03.7			
EZAM	E	19 19 52.8	E	19 20 17.8	0.02	0.2	45
STS	E =	19 19 54.3	E =	19 20 18.6	0.03	0.2	65
MTE	E =	19 19 59.0	I =	19 20 27.5			
GUD	I	19 19 55.4	E	19 20 22.5	0.02	0.2	90
EPLA	I	19 19 57.3			0.02	0.2	80
ECRI	I	19 20 01.0	I	19 20 31.3	0.05	0.2	80
LGR	I =	19 20 07.4	I =	19 20 39.0			95
TOL	I *	19 20 14.5	E *	19 20 53.5	0.05	0.4	100
MOE	E *	19 20 19.2	*	19 21 10.0			
EROQ	E	19 20 34.8	E	19 21 31.0			110
28-JUL	HO	LAT	LONG	PRO	RMS	MAG	INT
SSIS	191919.2	42 23	-05 59	5	0.3	3.3	III-IV RIEGO DE LA VEGA.LE
ENIJ	E	07 49 11.8					180
ALM	E	07 49 14.1	E	07 49 18.1			
EALH	I	07 49 24.2	E	07 49 38.2			170
AFC	I	07 49 24.4	E	07 49 38.5			180
CRT		07 49 25.3					
APHE	E	07 49 26.5	E *	07 49 35.5			
ASMO	I	07 49 27.5	E *	07 49 41.0			
ACHM	I	07 49 28.8	E	07 49 44.5			
ATEJ	I	07 49 31.4	E	07 49 49.5			
ALoj	I	07 49 32.0	E	07 49 52.0			
EVIA	I	07 49 32.8	E	07 49 51.0			270
AAPN	I	07 49 32.9	E *	07 49 47.5			
EBAN	I	07 49 34.0	E	07 49 53.0			200
MAL	I	07 49 36.8	I	07 50 00.2	1.94	0.6	156
ACU	E	07 49 39.6	E	07 50 05.3	0.13	0.6	150
EHOR	E	07 49 46.2	0	07 50 15.6	0.21	0.3	190
SRQ	E *	07 49 50.5					
EJIM	E =	07 49 55.0	E =	07 50 26.8			190
OJEN	E *	07 49 55.5					

EST	I/E W	HORA P	I/E W	HORA S	AMP	PER	DUR	
ECHE	E =	07 49 55.6	E =	07 50 27.0	0.18	0.5	200	
TOL	E *	07 49 58.0	E	07 50 29.5	0.76	0.9	250	
ALJ	E *	07 49 58.5						
MOMI	E *	07 49 59.0						
PLAT	E *	07 50 00.0						
CNIL	E *	07 50 00.0						
GIBL	E *	07 50 03.0						
FIG	E *	07 50 03.5	E	07 51 03.5				
GUD	E	07 50 04.5	E	07 50 46.3	0.06	0.2	240	
EPLA	E	07 50 09.0	E	07 50 56.3	0.12	0.4	190	
PINR	E *	07 50 09.0						
MTE	E *	07 50 21.0	I *	07 51 17.0				
MOE	I	07 50 21.7	I	07 51 15.8				
MVO	E	07 50 27.0	*	07 51 25.2				
ECRI	E	07 50 28.5	E	07 51 27.0	0.12	0.7	230	
LGR	E *	07 50 29.0	E	07 51 24.0			230	
COI	E	07 50 30.7						
MTH	I	07 50 31.8	I	07 51 34.2				
29-JUL	HO	LAT	LONG	PRO	RMS	MAG	INT	
SSIS	074907.0	37 13	-02 20	5	0.5	4.2	V	SIERRA DE FILABRES.AL
ATE	I	21 43 41.1	I	21 43 42.9				
ESCF	I	21 43 41.7	I	21 43 44.2				
MADF	I	21 43 41.8	I	21 43 44.2				
EPF		21 43 53.2		21 44 03.1	0.02	0.3		
VIH		21 44 01.0		21 44 15.9				
ECRI	E	21 44 05.3	E	21 44 24.4	0.06	0.2	45	
LGR	E	21 44 06.3	I	21 44 27.0			70	
AVN		21 44 08.0						
EBR	E *	21 44 17.0	E *	21 44 56.0				
OLT	*	21 44 21.9						
MRB	*	21 44 22.8	*	21 44 54.5				
EROQ	E =	21 44 23.4	E =	21 44 53.4	0.01	0.2		
29-JUL	HO	LAT	LONG	PRO	RMS	MAG	INT	
SSIS	214339.4	43 12	-00 39	5	0.4	3.3	III-IV	OLORON-STE.MARIE.FF
ENIJ	I	22 00 16.8	E	22 00 19.5	0.16	0.1	53	
AFC	E	22 00 34.0	E	22 00 48.2			31	
APHE	I	22 00 34.4	E	22 00 49.0				
ACHM	I	22 00 37.5						
ASMO	E *	22 00 38.2						
ATEJ	E	22 00 38.5						
ALOJ	E	22 00 40.5						
AAPN	E *	22 00 42.5						

EST	I/E W	HORA P	I/E W	HORA S	AMP	PER	DUR
EBAN	E =	22 00 48.3	E =	22 01 11.0			33
EVI	E =	22 00 48.3	E =	22 01 10.5			46
30-JUL	HO	LAT	LONG	PRO	RMS	MAG	INT
SSIS	220014.6	36 52	-02 19	5	0.4	2.7	E. ALMERTIA.AL
SET	I	02 24 39.0	I *	02 25 08.0			
CVF		02 25 39.4		02 26 45.7	0.01	0.4	
ACU	I	02 25 47.4	E	02 27 03.4			
OLT		02 25 48.5					
LMR		02 25 48.8		02 27 04.2	0.03	0.3	
LRG		02 25 50.8		02 27 08.4	0.56	0.6	
FRF		02 25 51.2		02 27 08.1	0.01	0.3	
EBR	E	02 25 52.0					
EROQ	I	02 25 52.8					
EALH	E	02 25 56.0					
ECHE	I	02 25 58.6					
AVN		02 26 00.0					
ENIJ	E	02 26 02.2					
VIH		02 26 06.1					
EVI	I	02 26 10.0	E	02 27 42.5	0.21	1.0	
AFC	I	02 26 19.0					
APHE	I	02 26 20.2					
ASMO	I	02 26 22.1					
ACHM	E	02 26 22.4					
ATEJ	E	02 26 23.0					
ALOJ	E	02 26 25.2					
AAPN	E	02 26 26.0					
ECRI	I	02 26 32.8					
GUD	I	02 26 35.5					
31-JUL	HO	LAT	LONG	PRO	RMS	MAG	INT
SSIS	022407.1	36 27	07 49	8	0.7	4.2	SOUK AHRAS.ARG
ASMO	I	00 55 18.7	E	00 55 25.0			
EBAN	I	00 55 19.2	E	00 55 25.3	0.06	0.1	52
AAPN	I	00 55 20.0					
AFC	E	00 55 22.0	E	00 55 29.0			25
ALOJ	I	00 55 22.7	E	00 55 32.0			
ACHM	E	00 55 23.0					
APHE	I	00 55 25.2	E	00 55 37.0			
ATEJ	E	00 55 27.0	E *	00 55 39.5			
EHOR	E	00 55 30.4	E	00 55 44.0	0.02	0.2	21
02-AGO	HO	LAT	LONG	PRO	RMS	MAG	INT
SSIS	005511.2	37 45	-03 55	12	0.3	2.6	MARTOS.J

EST	I/E W	HORA P	I/E W	HORA S	AMP	PER	DUR
MTH	I	17 26 55.0					
LIS	I	17 26 57.9	I	17 27 04.0			
MOE	I	17 27 05.5					
COI		17 27 12.0	*	17 27 31.0			
MTE	I *	17 27 14.5	I	17 27 41.2			
PTO		17 27 23.0	I	17 27 47.5			
FAR	E *	17 27 25.0	E *	17 27 49.3			
FIG	I	17 27 27.0	I	17 27 54.2			
Eval	I	17 27 29.7	I	17 27 58.0	0.21	0.3	185
EPLA	I	17 27 30.0	E	17 28 00.5	0.12	0.2	230
EZAM	I	17 27 37.4	E	17 28 12.5	0.07	0.2	160
EHOR	I	17 27 41.8	I	17 28 19.2	0.21	0.3	180
GIBL	E	17 27 43.5					
ERUA	I	17 27 44.7	E	17 28 26.0	0.08	0.4	194
PINR	E *	17 27 46.0					
PAB	E	17 27 47.0	I	17 28 30.0			
STS	I	17 27 47.3	E	17 28 30.0	0.10	0.5	180
EPRU	I	17 27 48.0	E	17 28 31.0	0.33	0.9	185
CNIL	E *	17 27 48.0					
ALJ	E *	17 27 50.0					
TOL	E	17 27 50.0	I	17 28 35.0	0.21	0.6	250
MOMI	E *	17 27 51.0					
GUD	I	17 27 51.7	I	17 28 38.3	0.09	0.4	245
PLAT	E *	17 27 53.0					
OJEN	E	17 27 54.0					
SRQ	E *	17 27 54.5					
AAPN	E	17 27 56.5	I *	17 29 06.5			
ALOJ	I	17 27 58.0	E *	17 29 14.0			
MVO	I *	17 27 59.8	I	17 28 01.5			
ASMO	E	17 28 00.0	E *	17 29 11.5			
ATEJ	E *	17 28 01.0	E *	17 29 19.0			
APHE	E	17 28 03.0	E *	17 29 19.5			
Evia	E	17 28 06.8			0.30	0.6	230
ECRI	E	17 28 19.7			0.04	0.5	200
AVE	I *	17 28 22.0	I	17 29 24.0			230
LGR	E *	17 28 49.0	E *	17 29 42.5			200
MAL	I *	17 28 49.5	I *	17 29 13.8	0.35	0.4	70
05-AGO	HO	LAT	LONG	PRO	RMS	MAG	INT
SSIS	172650.3	39 09	-09 08	9	0.5	4.0	IV TORRES VEDRAS.PORT
EHOR	I	02 30 26.3	I	02 30 33.0	0.08	0.2	30
AAPN	I	02 30 28.5	E	02 30 37.5			
ALOJ	I	02 30 31.7	E *	02 30 41.0			
EBAN	I	02 30 32.1	I	02 30 42.0	0.08	0.2	70

EST	I/E W	HORA P	I/E W	HORA S	AMP	PER	DUR
ASMO	I	02 30 33.0	E	02 30 44.0			
ACHM	E	02 30 35.2					
EPRU	E	02 30 35.8	E	02 30 48.7			30
AFC	I	02 30 36.3	E	02 30 50.6	0.01	0.2	45
ATEJ	I	02 30 36.5	E	02 30 49.0			
APHE	I	02 30 37.5	E	02 30 53.2			
EVAL	E =	02 30 48.0	E =	02 31 09.8	0.01	0.3	35
EVIA	I	02 30 48.5	E	02 31 11.8	0.03	0.2	70
GUD	E =	02 31 11.4	E =	02 31 45.5	0.01	0.4	70
07-AGO	HO	LAT	LONG	PRO	RMS	MAG	INT
SSIS	023017.7	37 48	-04 38	6	0.5	2.9	SANTA CRUZ.CO
ERUA	I	17 01 50.0	I	17 01 59.3	0.05	0.2	32
MVO	I	17 01 51.3	I	17 02 02.5			
EZAM	I	17 01 51.5	E	17 02 02.0	0.05	0.2	30
PTO	I	17 01 54.5		17 02 06.7			
STS	I	17 01 58.9	I	17 02 14.2	0.02	0.2	28
MTE	E	17 02 00.5	*	17 02 16.7			
EPLA	E =	17 02 17.7	E =	17 02 43.6			53
GUD	E =	17 02 34.0	I =	17 03 08.0			65
08-AGO	HO	LAT	LONG	PRO	RMS	MAG	INT
SSIS	170136.7	41 49	-07 42	14	0.3	2.9	MONTALEGRE.PORT
EJIM	I	01 14 26.3					102
SRQ	I	01 14 26.5					
ALJ	I *	01 14 28.0					
OJEN	I	01 14 30.5					
MOMI	I	01 14 31.0					
PLAT	I *	01 14 34.5					
EPRU	I	01 14 35.0	E	01 14 43.4	0.16	0.5	93
MAL	I	01 14 37.0	I	01 14 46.5	0.61	0.6	60
CNIL	I *	01 14 38.0					
GIBL	E	01 14 38.0					
PINR	E *	01 14 41.0					
ATEJ	I *	01 14 41.1					
ALOJ	I	01 14 44.5					
APHE	I *	01 14 45.2					
ACHM	I	01 14 47.5					
AAPN	I *	01 14 49.0					
EHOR	I	01 14 50.6	I	01 15 10.0	0.05	0.3	66
AFC	E =	01 14 53.9	E =	01 15 14.8	0.02	0.6	88
ASMO	I *	01 14 54.3					
EVAL	E =	01 14 56.5	E =	01 15 18.8			60
EBAN	E =	01 15 03.3	E =	01 15 30.2	0.02	0.4	60

EST	I/E	W	HORA	P	I/E	W	HORA	S	AMP	PER	DUR		
EVIA	E	=	01	15	21.5	E	=	01	15	59.4	0.06	0.6	120
PAB	E	*	01	15	26.0	E		01	15	53.5			
GUD	E		01	15	30.0					0.01	0.6		
TOL	E	*	01	15	32.0	I	*	01	16	19.5	0.05	0.9	110
09-AGO	HO		LAT	LONG	PRO	RMS	MAG	INT					
SSIS	011423.5		36	20	-05	11	5	0.4	3.1			S. ESTEPONA	
ESCF	I		02	47	45.1	E		02	47	46.4			
ATE	E		02	47	46.7	E		02	47	49.2			
MADF	I		02	47	48.6	E	*	02	47	53.3			
EPF			02	47	54.6			02	48	02.6			
VIH			02	48	02.4			02	48	16.0			
AVN		=	02	48	13.2		=	02	48	33.0			
ECRI	E	=	02	48	13.8	E	=	02	48	34.3	0.02	0.2	52
LGR	I	=	02	48	15.0	I	=	02	48	36.0			70
LFF		=	02	48	21.8		=	02	48	47.6	0.02	0.3	
CAF			02	48	25.4					0.01	0.2		
EROQ	E	=	02	48	28.5	E	=	02	48	57.0			65
OLT		*	02	48	29.7								
12-AGO	HO		LAT	LONG	PRO	RMS	MAG	INT					
SSIS	024743.7		43	04	-00	28	5	0.1	3.1			IV LARUNS.FR	
MOE	I		05	12	25.1								
LIS	I		05	12	37.5	I		05	12	47.5			
MTH	I		05	12	38.8	I		05	12	50.2			
EVAL	I		05	12	49.1	E		05	13	08.0	0.11	0.2	75
FIG	E		05	12	50.0			05	13	08.2			
FAR	E	*	05	12	52.0	E		05	13	10.0			
MTE			05	12	53.2	I		05	13	17.4			
COI	E	*	05	12	53.3		*	05	13	15.5			
EPLA	E		05	12	59.0	E		05	13	26.0	0.03	0.2	80
EHOR	E	=	05	13	06.5	E	=	05	13	36.0	0.05	0.2	75
PTO	E		05	13	03.5		*	05	13	44.0			
MVO	E	*	05	13	04.4	I		05	13	37.5			
PAB	E		05	13	12.0	I		05	13	48.5			125
ALOJ	E		05	13	18.0								
EPRU	E	=	05	13	18.0	E	=	05	13	51.4			85
GUD	E		05	13	20.0	E		05	14	03.0	0.01	0.3	120
AAPN	E	*	05	13	20.5								
ERUA	E		05	13	22.0	E		05	14	06.3	0.01	0.5	

EST	I/E W	HORA P	I/E W	HORA S	AMP	PER	DUR
APHE	E	05 13 23.0					
ASMO	E *	05 13 30.0					
13-AGO	HO	LAT LONG	PRO	RMS MAG	INT		
SSIS	051223.1	38 35 -08 12	8	0.4 3.4			MONTEMOR-O-NOVO.PORT
EVIA	I	10 48 08.8	E	10 48 20.0	0.18	0.2	117
EALH	E	10 48 08.8	E	10 48 21.3			55
ENIJ	I	10 48 09.0	E	10 48 21.0	0.02	0.2	50
AFC	I	10 48 11.0	I	10 48 25.7	0.03	0.2	75
EBAN	I	10 48 12.4	I	10 48 27.0	0.04	0.2	60
ASMO	I	10 48 13.0	E	10 48 29.0			
APHE	I	10 48 16.2	E *	10 48 37.5			
ACHM	E	10 48 17.0					
AAPN	I	10 48 18.2	E	10 48 37.1			
ALOJ	I	10 48 20.0	E *	10 48 41.0			
ATEJ	I	10 48 20.5	E	10 48 41.0			
MAL	I *	10 48 26.8	I *	10 48 53.8	0.19	0.4	72
ACU	E =	10 48 27.8	E =	10 48 51.0			
EHOR	E =	10 48 27.6	E =	10 48 54.4	0.03	0.3	65
PAB	E =	10 48 34.5	I =	10 49 02.5			130
GUD	E =	10 48 51.0	E =	10 49 27.7	0.02	0.4	92
14-AGO	HO	LAT LONG	PRO	RMS MAG	INT		
SSIS	104753.5	37 49 -02 30	5	0.5 3.2			HUESCAR.GR
MAL	I	03 57 25.0	I	03 57 33.3	0.70	0.5	55
ATEJ	I	03 57 28.1	E	03 57 38.7			
SRQ	E	03 57 29.0					
APHE	I	03 57 30.2	E	03 57 43.5			
EJIM	E	03 57 30.7	E	03 57 40.5	0.02	0.3	45
EPRU	I	03 57 31.4	E	03 57 42.0	0.02	0.2	46
ALOJ	I	03 57 31.5	E	03 57 43.2			
OJEN	E	03 57 32.0					
ACHM	I	03 57 32.5	E *	03 57 46.7			
MOMI	E	03 57 33.0					
ALJ	E	03 57 33.0					
AAPN	I	03 57 33.2	E	03 57 47.0			
PLAT	E	03 57 34.0					
ASMO	I	03 57 35.7	E	03 57 51.5			
CNIL	E	03 57 36.0					
AFC	E	03 57 36.1	E	03 57 50.3			42
EHOR	I	03 57 39.8	E	03 57 58.0			47
EBAN	I	03 57 44.2	E	03 58 05.3	0.02	0.2	50
ENIJ	E	03 57 44.8	E	03 58 07.0			32
EVAL	I	03 57 47.3	E	03 58 11.5	0.04	0.2	45

EST	I/E W	HORA P	I/E W	HORA S	AMP	PER	DUR
GIBL	E *	03 57 48.0					
IFR	I	03 57 57.0	I *	03 58 28.0			
EVIA	E	03 57 57.0	E	03 58 27.0	0.03	0.2	75
MOE	E	03 58 08.8	I *	03 58 48.4			
EPLA	I	03 58 11.4	E	03 58 54.0			70
MVO	=	03 58 27.8	=	03 59 23.8			
15-AGO	HO	LAT	LONG	PRO	RMS	MAG	INT
SSIS	035715.0	36 23	-04 31	66	0.9	3.3	ALBORAN
ERUA	I	17 35 38.2	E	17 35 43.0	0.04	0.2	36
MVO	E	17 35 50.0	I	17 36 04.2			
STS	E *	17 35	E	17 36 16.3	0.01	0.2	28
MTE	E	17 36 03.5	E	17 36 25.4			
EPLA	E =	17 36 13.0	E =	17 36 39.3			41
GUD	E =	17 36 17.0	E =	17 36 46.7	0.01	0.2	55
16-AGO	HO	LAT	LONG	PRO	RMS	MAG	INT
SSIS	173532.0	42 10	-06 48	9	0.2	2.8	SIERRA SEGUNDERA.ZA
EBAN	I	10 58 11.6	E	10 58 21.0	0.10	0.2	45
AFC	I	10 58 11.8	E	10 58 22.8	0.02	0.2	35
EVIA	I	10 58 14.0	I	10 58 25.0	0.09	0.2	55
ENIJ	E	10 58 17.0	E	10 58 31.0			24
19-AGO	HO	LAT	LONG	PRO	RMS	MAG	INT
SSIS	105758.2	37 52	-02 57	19	0.2	2.8	CAZORLA.J
FAR	I	18 30 36.4	I	18 30 44.4			
FIG	I	18 30 36.7	I	18 30 45.0			
EVAL	I	18 30 46.7	E	18 31 02.0	0.07	0.2	80
EJIM	E	18 30 53.8	E	18 31 14.0	0.02	0.3	55
EPRU	E	18 30 57.5	E	18 31 19.6	0.01	0.2	70
MOE	I	18 30 57.8	I	18 31 23.1			
EHOR	E	18 31 01.7	E	18 31 26.0	0.03	0.2	80
MTH	I	18 31 06.6	I	18 31 37.5			
EBAN	I	18 31 17.2	E	18 31 55.0	0.02	0.2	80
MTE	E =	18 31 18.3	I =	18 32 01.0			
EPLA	E	18 31 21.2	E	18 32 01.9	0.01	0.3	86
MVO	I =	18 31 31.7	I =	18 32 21.5			
GUD	I	18 31 37.5	I	18 32 30.7	0.01	0.4	115
PAB	E *	18 32 05.5	E *	18 32 35.5			95
20-AGO	HO	LAT	LONG	PRO	RMS	MAG	INT
SSIS	183026.4	36 35	-07 33	21	0.4	3.2	GOLFO DE CADIZ

EST	I/E W	HORA P	I/E W	HORA S	AMP	PER	DUR
EVIA	I	20 53 37.6	E	20 53 48.4			
ECHE	E	20 53 44.3	E	20 53 59.7			
PAB	I	20 53 49.0	I	20 54 08.5			120
EBAN	E	20 53 50.6	E	20 54 10.6			
GUD	E	20 53 53.6	E	20 54 15.1	0.04	0.2	
ACU	E *	20 53 57.9					68
ALOJ	I *	20 54 00.4	E *	20 54 47.5			
AFC	E	20 54 00.6	E	20 54 27.7			
ATEJ	I *	20 54 00.7	E *	20 54 51.0			
ACHM	I *	20 54 02.0	E *	20 54 46.5			
AAPN	E	20 54 02.5	E *	20 54 39.0			
APHE	I *	20 54 03.5	E *	20 54 46.5			
ASMO	I *	20 54 04.7	E *	20 54 35.5			
LGR	I *	20 54 18.0	I *	20 54 48.5			90
21-AGO	HO	LAT LONG	PRO	RMS MAG	INT		
SSIS	205324.0	39 24 -02 26	15	0.3 3.3			SAN CLEMENTE.CU
EPF		13 24 39.6					
VIH		13 24 45.0		13 24 53.7			
AVN		13 24 55.4	*	13 25 12.5			
ECRI	E	13 25 06.4	E	13 25 30.3			
LPO		13 25 07.5					
LGR	I	13 25 07.6	I	13 25 31.6			90
OLT	*	13 25 09.3	*	13 25 37.1			
LFF		13 25 09.4					
EROQ	E =	13 25 12.5	E =	13 25 38.1			
EBR	E =	13 25 12.0	E =	13 25 37.0			
CAF	*	13 25 12.6		13 25 44.3			
GUD	E	13 25 33.5	E	13 26 18.0			
23-AGO	HO	LAT LONG	PRO	RMS MAG	INT		
SSIS	132435.1	42 53 00 05	9	0.3 3.3	III		LUZ.FR
ACU	I	16 48 56.1	E	16 48 59.4			
EALH	I	16 49 12.7					
ECHE	I	16 49 16.3	E	16 49 33.5			
EVIA	I	16 49 22.7	E	16 49 45.6			
ENIJ	I	16 49 27.6					
EROQ	I	16 49 31.7	E	16 50 01.0			
EBR	E *	16 49 34.0	E	16 50 01.0			
ASMO	E *	16 49 41.0					
AAPN	E	16 49 43.5					
APHE	E *	16 49 44.0					

EST	I/E W	HORA P	I/E W	HORA S	AMP	PER	DUR
PAB	E	16 49 46.0	E *	16 50 22.0			140
ALOJ	E *	16 49 46.1					
ATEJ	E *	16 49 48.0					
AVN	*	16 49 49.0					
GUD	E	16 49 50.8			0.01	0.3	
23-AGO	HO	LAT	LONG	PRO	RMS	MAG	INT
SSIS	164852.7	38 25	-00 12	8	0.3	3.0	S. CABO DE LA NAO
VAN		18 43 15.6			18 43	23.4	
FBR		18 43 16.9			18 43	25.9	
EBR	E	18 43 20.9	E		18 43	31.5	
EROQ	I	18 43 21.7	E		18 43	33.2	250
AVN		18 43 25.0			18 43	39.5	
SQD		18 43 27.0		*	18 43	42.9	
OLT		18 43 29.1		*	18 43	44.9	
VIH		18 43 34.8			18 43	57.3	
MLS		18 43 38.7			18 44	04.0	
EPF		18 43 42.0		*	18 44	07.0	
ECHE	I	18 43 43.4	E		18 44	12.0	0.21 0.5 225
ATE	E	18 43 48.0					
ISSF	E	18 43 48.1					
ACU	I	18 43 51.0	E		18 44	24.6	0.09 0.6 110
LGR	I	18 43 57.5	I		18 44	36.7	300
ECRI	I	18 43 58.4	E		18 44	38.0	0.21 0.2 230
LPO		18 44 01.9					0.21 0.3
EVIA	E	18 44 04.2	E		18 44	49.5	0.23 0.6 250
EALH	E	18 44 04.6	E		18 44	49.0	150
LFF		18 44 05.5					0.26 0.4
GUD	I	18 44 10.5	I		18 44	59.7	0.03 0.3 265
PAB	I	18 44 15.2	I *		18 45	02.5	310
ENIJ	E	18 44 19.0					
AFC	E	18 44 26.2					175
ASMO		18 44 26.5					
AAPN		18 44 29.5					
ACHM		18 44 29.5					
APHE		18 44 30.5					
EPLA	E	18 44 31.6					0.05 0.6
ALOJ		18 44 32.0					
ATEJ		18 44 33.5					
ERUA	E	18 44 42.0					
24-AGO	HO	LAT	LONG	PRO	RMS	MAG	INT
SSIS	184305.4	40 58	01 33	7	0.4	4.0	IV S.E. TARRAGONA

EST	I/E	W	HORA	P	I/E	W	HORA	S	AMP	PER	DUR
PLAT	E	*	16	12	49.0						
OJEN	E	*	16	12	50.0						
MOMI	E		16	12	51.0						
ALJ	E		16	12	54.0						
EJIM	E	=	16	12	57.2	E	=	16 13 17.3	0.10	0.5	120
SRQ	E	*	16	12	55.0						
CNIL	E	*	16	12	55.0						
IFR	I		16	12	55.5	I		16 13 17.5			
AVE	I		16	12	59.0	I		16 13 24.5			
PINR	E	*	16	13	01.0						
GIBL	E	*	16	13	03.5						
FIG	E		16	13	04.5	E		16 13 34.1			
EVAL	E		16	13	06.8	E		16 13 37.0	0.03	0.3	83
ATEJ	E		16	13	07.5						
ALOJ	E	*	16	13	10.0						
APHE	E		16	13	10.0						
EHOR	E		16	13	11.3	E		16 13 44.4			87
AAPN	E		16	13	11.7						
ASMO	E		16	13	14.2						
TIO	I		16	13	28.5	I	*	16 14 33.0			
EPLA	E		16	13	41.4	E		16 14 37.7			110
MTE	E		16	13	45.5		*	16 14 45.0			
GUD	E		16	13	51.0	E		16 14 56.0			132
MVO	I		16	13	55.2			16 15 03.5			
28-AGO	HO		LAT	LONG	PRO	RMS	MAG	INT			
SSIS	161225.7	35 03	-06 14	5	0.7	3.4			S. LARACHE.MAC		
EBR	E	*	14	29	21.0	E	*	14 29 34.0			
EROQ	E		14	29	23.5	E		14 29 35.0	0.05	0.2	48
AVN			14	29	26.7			14 29 41.1			70
OLT			14	29	32.4			14 29 50.5			
VIH	=		14	29	47.0	=		14 30 09.2			
EPF	=		14	29	48.0	=		14 30 15.8			
29-AGO	HO		LAT	LONG	PRO	RMS	MAG	INT			
SSIS	142907.8	41 00	01 31	5	0.2	2.9			S.E. TARRAGONA		
EJIM	I		03	45	23.7	E		03 45 27.5	0.04	0.2	54
EHOR	I		03	45	36.2	E		03 45 50.5	0.04	0.2	35
EVAL	E		03	45	39.6	E		03 45 56.0	0.02	0.2	35
EBAN	E		03	45	48.2	E		03 46 12.3	0.01	0.2	54
30-AGO	HO		LAT	LONG	PRO	RMS	MAG	INT			
SSIS	034516.9	36 46	-05 30	13	0.3	2.9			PRADO DEL REY.CA		

EST	I/E W	HORA P	I/E W	HORA S	AMP	PER	DUR
ALJ	I	03 59 34.0					
EJIM	I	03 59 35.3					155
GIBL	I	03 59 35.5					
SRQ	I *	03 59 37.5					
MOMI	I	03 59 38.5					
PINR	I *	03 59 41.0					
CNIL	I *	03 59 42.0					
PLAT	I *	03 59 43.0					
OJEN	I *	03 59 43.0					
MAL	I	03 59 45.8	I *	04 00 01.4	1.94	0.7	130
EHOR	I	03 59 47.8	I	04 00 02.0			135
ALOJ	I	03 59 50.0	E	04 00 05.5			
EVAL	I	03 59 50.4	I	04 00 06.5	0.16	0.2	135
AAPN	I	03 59 50.7	E *	04 00 05.5			
ATEJ	I	03 59 50.9	E *	04 00 03.0			
ACHM	I	03 59 53.2	E *	04 00 15.7			
ASMO	I *	03 59 50.9	E *	04 00 16.5			
CRT	E *	03 59 57.0					
AFC	I	03 59 57.1	E	04 00 16.6	0.06	0.3	120
APHE	I *	03 59 59.5	E *	04 00 14.2			
EBAN	I	04 00 00.2	E	04 00 24.7			135
FIG	E *	04 00 02.0	I *	04 00 27.3			
FAR	E *	04 00 03.8	E *	04 00 30.2			
MOE	I	04 00 12.4	I	04 00 46.0			
PAB	E	04 00 14.0	I	04 00 47.0			230
IFR	I	04 00 18.0	I	04 00 54.5			
EPLA	I	04 00 20.0	E	04 00 57.0	0.08	0.3	135
LIS	E	04 00 21.0					
MTH	E	04 00 23.0	I *	04 01 04.6			
MTE	E =	04 00 25.5	I =	04 01 09.0			
GUD	I	04 00 29.4	E	04 01 13.8	0.04	0.4	185
MVO	E =	04 00 33.0	I =	04 01 23.0			
COI	*	04 00 37.0	I *	04 01 13.3			
PTO	I	04 00 41.8	*	04 01 31.2			
LGR	E *	04 00 56.3	I *	04 02 08.5			210
TIO	I	04 00 57.0	I *	04 02 00.0			
30-AGO	HO	LAT	LONG	PRO	RMS	MAG	INT
SSIS	035929.3	36 46	-05 33	20	0.4	3.6	III PRADO DEL REY.CA
ALJ	E *	04 02 23.5					
EJIM	E	04 02 24.7	E	04 02 28.6	0.03	0.2	41
GIBL	E	04 02 25.0					

EST	I/E	W	HORA	P	I/E	W	HORA	S	AMP	PER	DUR			
	PINR	E	04	02	28.0									
	EHOR	I	04	02	37.6	E	04	02	52.0	0.02	0.2	37		
30-AGO	HO		LAT	LONG	PRO	RMS	MAG	INT						
	SSIS	040218.1	36	45	-05	31	13	0.2	2.7		PRADO DEL REY.CA			
	ALJ	E	04	08	19.0									
	EJIM	E	04	08	20.4	E	04	08	25.0		30			
	GIBL	E	04	08	21.0									
	EHOR	E	04	08	31.5	E	04	08	46.0	0.01	0.2	28		
30-AGO	HO		LAT	LONG	PRO	RMS	MAG	INT						
	SSIS	040812.9	36	42	-05	32	38	0.3	2.5		PRADO DEL REY.CA			
	ALJ	E	*	04	10	00.0								
	EJIM	E		04	10	00.3	E	04	10	6.5		31		
	GIBL	E		04	10	02.0								
	EHOR	E		04	10	13.0	E	04	10	29.0	0.01	0.2	28	
30-AGO	HO		LAT	LONG	PRO	RMS	MAG	INT						
	SSIS	040954.7	36	44	-05	31	20	0.7	2.5		PRADO DEL REY.CA			
	ALJ	E		05	10	49.0								
	GIBL	E		05	10	50.5								
	EJIM	E		05	10	51.3	E	05	10	57.0	0.03	0.2	47	
	MAL	E		05	11	02.6	I	*	05	11	17.0	0.12	0.8	37
	EHOR	I		05	11	04.3	E		05	11	18.8	0.04	0.2	43
	ATEJ	E	*	05	11	05.4								
	ALOJ	I		05	11	06.8								
	EVAL	I		05	11	07.4	E		05	11	24.2	0.01	0.2	31
	AAPN	I		05	11	07.7	E		05	11	25.0			
	APHE	E		05	11	11.5								
	EBAN	E	=	05	11	16.0	E	=	05	11	40.0	0.01	0.2	45
31-AGO	HO		LAT	LONG	PRO	RMS	MAG	INT						
	SSIS	051045.2	36	47	-05	34	7	0.4	3.0		PRADO DEL REY.CA			
	ATEJ	I		13	57	32.5								
	APHE	I		13	57	33.0								
	SRQ	E		13	57	34.0								
	OJEN	E		13	57	34.5								
	EJIM	E		13	57	35.6	E		13	57	59.7	0.06	0.5	120
	ALOJ	E		13	57	36.0								
	ACHM	E		13	57	36.2								

EST	I/E W	HORA P	I/E W	HORA S	AMP	PER	DUR
IFR	I	13 57 36.6	I	13 58 00.8			
PLAT	E *	13 57 38.0					
MAL	E *	13 57 38.3	I	13 57 55.0			57
MOMI	E *	13 57 41.0					
ALJ	E *	13 57 41.0					
AAPN	E *	13 57 41.0					
ASMO	E *	13 57 41.5					
CNIL	E *	13 57 43.0					
EHOR	E	13 57 49.0	E	13 58 24.0			
MOE	E	13 58 19.5	I *	13 59 11.5			
TIO	I	13 58 21.2	I	13 59 17.6			
GUD	E	13 58 25.5	E	13 59 27.0			
31-AGO	HO	LAT	LONG	PRO	RMS	MAG	INT
SSIS	135703.3	35 07	-03 36	10	0.6	3.3	ANUAL.MAC
ALJ	E	20 59 00.0					
EJIM	E	20 59 01.2				0.03	0.2 36
GIBL	E	20 59 03.0					
EHOR	E	20 59 14.7	E	20 59 29.2		0.02	0.2 35
ALOJ	I	20 59 17.2					
ATEJ	E	20 59 17.5					
AAPN	E	20 59 17.6					
31-AGO	HO	LAT	LONG	PRO	RMS	MAG	INT
SSIS	205856.0	36 46	-05 30	13	0.6	2.7	PRADO DEL REY.CA
EALH	E	01 13 01.7	E	01 13 9.5		0.02	0.2 67
ACU	E	01 13 02.6	E	01 13 11.2		0.02	0.2 64
EVIA	E	01 13 17.0	E	01 13 36.8		0.04	0.2 69
ECHE	E =	01 13 21.8	E =	01 13 42.4			50
02-SEP	HO	LAT	LONG	PRO	RMS	MAG	INT
SSIS	011250.9	37 55	-00 42	18	0.1	2.7	MEDITERRANEO
OLT		18 23 01.3		18 23 9.0			
AVN		18 23 12.2		18 23 28.7			
EPF		18 23 14.3		18 23 30.6			
EROQ	E =	18 23 31.3	E =	18 23 57.2		0.02	0.2 60
EBR	E =	18 23 29.0	E =	18 23 55.0			
LRG		18 23 43.1		18 24 21.0			
FRF		18 23 46.0		18 24 25.9			
05-SEP	HO	LAT	LONG	PRO	RMS	MAG	INT
SSIS	182251.2	42 35	01 59	7	0.5	3.2	PIRINEOS

EST	I/E W	HORA P	I/E W	HORA S	AMP	PER	DUR
TAF	*	23 52 00.0	*	23 52 27.0			
IFR	I	23 52 07.0	I	23 52 17.5			
AVE	E *	23 52 33.0	I *	23 53 17.0			
OJEN	E	23 52 38.0					
SRQ	E	23 52 40.0					
PLAT	E *	23 52 41.0					
EJIM	E	23 52 42.5					110
MAL	E	23 52 43.0	I	23 53 21.0	0.28	0.4	120
ATEJ	I	23 52 44.5					
APHE	I	23 52 46.5					
ALOJ	I	23 52 48.0					
TIO	I	23 52 49.0	*	23 53 46.0			
ACHM	E *	23 52 50.5					
ENIJ	E	23 52 51.2	E	23 53 33.6			110
AFC	E	23 52 51.5	E	23 53 35.6			100
ASMO	E *	23 52 54.7					
AAPN	E *	23 52 56.5					
MOE	I =	23 53 20.0	I =	23 54 26.5			
MTE	E =	23 53 37.0	E =	23 54 57.8			
05-SEP	HO	LAT	LONG	PRO	RMS	MAG	INT
SSIS	235152.9	33 29	-04 11	5	0.7		ADRAR BOU NASSEUR.MAC
CRT	I	11 21 43.5					
AFC	I	11 21 44.3					120
APHE	I	11 21 44.5	E *	11 21 48.5			
ACHM	I	11 21 45.0	E *	11 21 49.2			
ASMO	I	11 21 46.7	E	11 21 50.2			
ATEJ	I	11 21 48.1	E	11 21 54.0			
ALOJ	I	11 21 48.5	E *	11 21 53.5			
AAPN	I	11 21 50.7	E *	11 21 59.0			
MAL	I	11 21 55.3	I	11 22 04.7			85
ALM	I	11 21 59.0	I *	11 22 09.9			59
ENIJ	I	11 22 01.5	E	11 22 16.8	0.04	0.2	75
EBAN	I	11 22 02.0	E	11 22 17.0	0.09	0.3	
EHOR	E	11 22 08.7	E	11 22 29.0	0.05	0.4	80
EVIA	I	11 22 12.8	E	11 22 35.3	0.18	0.5	150
EALH	E =	11 22 16.3	E =	11 22 40.0	0.05	0.7	75
EVAL	E	11 22 23.0					75
PAB	E *	11 22 31.0	E *	11 23 05.5			140
MOE	E	11 22 44.1	I *	11 23 30.9			
GUD	E =	11 22 49.0	E =	11 23 30.7	0.03	0.5	110

EST	I/E W	HORA P	I/E W	HORA S	AMP	PER	DUR
	MTE E	11 22 49.5	I	11 23 41.0			
	MVO E *	11 22 52.5	E	11 23 50.0			
07-SEP	HO	LAT LONG	PRO	RMS MAG	INT		
	SSIS	112141.6 37 05 -03 36	5	0.5 3.3	III		DILAR.GR
	MAL I	01 12 51.0	I	01 12 54.5			
	ALOJ I	01 12 54.2					
	ATEJ I	01 12 54.5	E	01 13 00.0			
	ACHM E	01 12 58.2					
	AAPN E *	01 12 58.5					
	APHE I	01 12 59.0					
	ASMO E *	01 13 03.5					
	EHOR E	01 13 05.4	E	01 13 20.0	0.01	0.2	25
	EBAN E	01 13 10.7	E	01 13 28.3	0.02	0.2	33
09-SEP	HO	LAT LONG	PRO	RMS MAG	INT		
	SSIS	011246.7 36 55 -04 32	11	0.3 2.8			S. ANTEQUERA.MA
	APHE I	00 16 22.2	E *	00 16 24.6			
	ACHM I	00 16 23.0	E *	00 16 27.0			
	CRT I	00 16 24.0					
	AFC I	00 16 24.7	E	00 16 28.0			100
	ATEJ I	00 16 25.2	E	00 16 29.8			
	ASMO I	00 16 26.1	E *	00 16 29.2			
	ALOJ I	00 16 26.5	E	00 16 31.0			
	AAPN E	00 16 28.5	E *	00 16 32.5			
	MAL I	00 16 31.0	I	00 16 40.0	1.53	0.8	75
	ALM I	00 16 39.2	I *	00 16 50.0			54
	ENIJ I	00 16 41.5			0.03	0.3	72
	EHOR E =	00 16 48.3	I =	00 17 07.7	0.02	0.3	67
	SRQ E *	00 16 52.0					
	EVIA I	00 16 52.3	E	00 17 15.0	0.06	0.3	110
	OJEN E *	00 16 54.0					
	PAB E =	00 17 10.0	E =	00 17 40.0			80
	MOE E	00 17 22.0	I	00 18 07.7			
	GUD E =	00 17 30.0	E =	00 18 12.5	0.01	0.4	
10-SEP	HO	LAT LONG	PRO	RMS MAG	INT		
	SSIS	001620.2 37 01 -03 41	5	0.5 3.0			PADUL.GR
	MAL I	14 57 37.5	I	14 57 45.0	0.77	0.4	55
	ATEJ I	14 57 40.3	E	14 57 50.5			
	ALOJ I	14 57 42.0	E *	14 57 55.2			
	APHE I	14 57 43.2	E	14 57 55.2			

EST	I/E W	HORA P	I/E W	HORA S	AMP	PER	DUR
AAPN	I	14 57 43.6					
EJIM	E	14 57 43.6	E	14 57 54.6	0.03	0.2	50
ACHM	E	14 57 43.7	E	14 57 55.0			
ALJ	I *	14 57 45.5					
ASMO	I	14 57 46.4	E	14 57 58.0			
AFC	I	14 57 46.7	E	14 57 59.0	0.02	0.2	50
SRQ	E *	14 57 48.0					
MOMI	E *	14 57 48.0					
OJEN	E *	14 57 50.0					
GIBL	E *	14 57 50.0					
EHOR	I	14 57 50.2	E	14 58 05.3	0.05	0.2	60
PLAT	E *	14 57 55.0					
EVAL	I	14 57 58.6	E	14 58 21.2	0.02	0.2	42
CNIL	E *	14 57 59.0					
EVIA	E	14 58 06.5	E	14 58 35.7	0.04	0.2	78
FIG	I =	14 58 06.5	I =	14 58 35.8			
IFR	I *	14 58 12.5	I *	14 58 45.0			
MOE	I	14 58 20.2	I	14 58 58.5			
EPLA	I	14 58 21.9	E	14 59 01.2			70
GUD	E	14 58 27.3	E	14 59 09.8			86
MVO	I	14 58 38.4	I	14 59 30.4			
10-SEP	HO	LAT	LONG	PRO	RMS	MAG	INT
SSIS	145728.8	36 43	-04 36	66	0.6	3.1	W. MALAGA
MAL	I	13 03 24.2	I	13 03 37.8			150
SRQ	I	13 03 24.5					
OJEN	I	13 03 25.5					
EJIM	I	13 03 26.6	E	13 03 39.6			198
ATEJ	I	13 03 26.8	I *	13 03 34.0			
PLAT	I	13 03 27.5					
MOMI	E	13 03 28.0					
ALJ	I	13 03 28.5					
EPRU	I	13 03 28.8					185
APHE	I	13 03 28.9	I *	13 03 39.5			
CNIL	I	13 03 30.0					
ALOJ	I	13 03 30.2	I *	13 03 39.2			
ACHM	I	13 03 30.5					
GIBL	I	13 03 31.0					
PINR	I	13 03 32.0					
AAPN	I	13 03 33.1	I *	13 03 45.3			
CRT	I	13 03 33.9	I *	13 03 44.3			
AFC	I	13 03 34.7			0.15	0.4	199
ASMO	I	13 03 34.9	I *	13 03 47.8			
ALM	I	13 03 37.1					130
EHOR	I	13 03 38.6	E	13 04 02.5			232
ENIJ	I	13 03 40.0	E	13 04 07.0			176

EST	I/E W	HORA P	I/E W	HORA S	AMP	PER	DUR
IFR	I *	13 03 40.5	I *	13 04 06.0			
EBAN	I	13 03 42.0					
EVAL	I	13 03 43.8	E	13 04 11.2	0.26	0.2	200
FIG	I	13 03 48.8	I	13 04 21.6			
FAR	I	13 03 49.7	I	13 04 23.0			
EVIA	I	13 03 54.4	E	13 04 30.0			277
EALH	I	13 03 54.5	E	13 04 30.6			
AVE	I *	13 03 55.0	I *	13 04 30.0			
PAB	I	13 04 00.5	I	13 04 40.5			290
MOE	I	13 04 04.1	I	13 04 48.8			
EPLA	I	13 04 09.8	E	13 04 56.5	0.12	0.3	224
ECHE	E	13 04 13.7	E	13 05 06.2			
MTH	I	13 04 14.3	I	13 05 06.5			
GUD	I	13 04 15.3	I	13 05 07.0	0.10	0.4	243
TIO	I *	13 04 21.5	I *	13 05 18.0			
COI	E	13 04 22.3	I	13 05 19.3			
MVO	I	13 04 25.4	I	13 05 25.9			
PTO	I	13 04 32.7	I *	13 05 34.8			
EBR	E	13 04 36.0	E	13 05 46.0			
EROQ	E	13 04 36.2	E	13 05 45.0			165
LGR	E *	13 04 39.5	I *	13 05 41.5			195
ERUA	I	13 04 43.6	E	13 05 54.3	0.02	0.2	190
ECRI	E	13 04 46.0	E	13 05 59.5	0.03	0.3	190
AVN		13 04 50.6					
EPF		13 05 01.8		13 06 26.6			
11-SEP	HO	LAT	LONG	PRO	RMS	MAG	INT
SSIS	130307.2	36 00	-04 37	100	0.9	4.1	ESTCHO DE GIBRALTAR
EPRU	I	16 42 10.1	E	16 42 14.0	0.22	0.7	84
EJIM	E	16 42 16.2	E	16 42 23.5	0.09	0.4	65
GIBL	E	16 42 20.0					
SRQ	E *	16 42 22.0					
EHOR	E	16 42 26.0	E	16 42 40.6	0.02	0.5	65
OJEN	E *	16 42 25.0					
ATEJ	E *	16 42 30.0					
AAPN	E *	16 42 30.0					
ALoj	E *	16 42 30.5					
EVAL	E	16 42 32.6	E	16 42 52.2			47
ACHM	E *	16 42 34.0					
APHE	E *	16 42 35.5					
ASMO	E *	16 42 37.5					
11-SEP	HO	LAT	LONG	PRO	RMS	MAG	INT
SSIS	164207.7	36 49	-05 08	10	0.7	2.7	ARRIATE.MA

EST	I/E W	HORA P	I/E W	HORA S	AMP	PER	DUR
ACU	E	17 27 30.2	E	17 27 38.2	0.05	0.3	36
ECHE	E	17 27 31.3	E	17 27 39.7	0.02	0.2	49
E VIA	E	17 27 44.9			0.03	0.2	80
11-SEP	E =	17 27 54.8	E =	17 28 16.5			50
	HO	LAT LONG	PRO RMS MAG	INT			
SSIS	172719.3	39 05 -00 30	29 0.2 2.8				VILLANUEVA CASTELLON.A
EPRU	I	00 14 59.8					
ALJ	E	00 15 04.0					
GIBL	E *	00 15 05.0					
EJIM	E	00 15 07.7	E	00 15 14.5	0.04	0.2	60
MAL	I *	00 15 10.0	I *	00 15 24.8	0.23	0.5	
OJEN	E	00 15 13.0					
EHOR	E	00 15 13.5	E	00 15 25.8	0.02	0.2	39
ATEJ	E *	00 15 16.0	E	00 15 32.0			
ALOJ	I	00 15 16.5	E *	00 15 32.0			
AAPN	E	00 15 17.0	E	00 15 32.0			
ACHM	E	00 15 20.2					
EVAL	E	00 15 21.2	E	00 15 37.8	0.01	0.2	38
APHE	E	00 15 21.5					
ASMO	E	00 15 23.0					
AFC	E	00 15 24.8	E	00 15 43.3			50
12-SEP	E =	00 15 30.0	E =	00 15 52.0	0.01	0.2	
	HO	LAT LONG	PRO RMS MAG	INT			
SSIS	001457.9	36 57 -05 22	5 0.4 2.8				SIERRA DE LIJAR.CA
FAR	I	12 27 37.8	I	12 27 43.0			
FIG	I	12 27 39.0	I	12 27 45.0			
EVAL	I	12 27 55.2	E	12 28 11.0	0.06	0.2	60
MOE	I	12 27 56.2	I	12 28 15.0			
MTH	E	12 28 03.6	E	12 28 28.0			
EPRU	E =	12 28 17.0	E =	12 28 45.0			60
AVE	E *	12 28 25.5	E	12 29 14.0			
EBAN	E	12 28 27.7	E	12 29 09.4			100
MTE	E *	12 28 33.5	I *	12 29 14.5			
IFR	E	12 28 38.5	I *	12 29 24.0			
TIO	I	12 29 03.5	I	12 30 09.5			
12-SEP	E *	12 29 17.5	E *	12 29 38.0			
	HO	LAT LONG	PRO RMS MAG	INT			
SSIS	122733.1	37 06 -08 14	19 0.6 3.2				ALBUFEIRA.PORT

EST	I/E W	HORA P	I/E W	HORA S	AMP	PER	DUR
ALM	I	15 05 20.3	I	15 05 25.0			25
ENIJ	I	15 05 23.7	I	15 05 31.0	0.09	0.3	45
APHE	I	15 05 31.2	E *	15 05 42.0			
AFC	E	15 05 33.5			0.01	0.3	40
ATEJ	I	15 05 34.5	E *	15 05 49.5			
ACHM	E	15 05 34.5					
ALoj	E	15 05 38.0					
ASMO	E *	15 05 39.5					
EBAN	E =	15 05 49.2	E =	15 06 13.5			
EVIA	I =	15 05 53.0	E =	15 06 20.5	0.02	0.3	54
12-SEP	HO	LAT	LONG	PRO	RMS	MAG	INT
SSIS	150513.0	36 29	-02 35	5	0.4	2.9	S. DE ALMERIA
ABA	*	13 49 55.0					
CNS		13 50 08.5					
ENIJ	E	13 50 16.0	E	13 51 09.0	0.02	0.4	198
ACU	E	13 50 19.2	E	13 51 13.5	0.05	0.6	180
EALH	E	13 50 19.8			0.04	0.6	180
AFC	E	13 50 33.0	E	13 51 35.0			175
EVIA	E	13 50 35.0	E	13 51 40.0	0.19	0.6	215
ECHE	E	13 50 36.2	E	13 51 42.0	0.04	0.6	148
IFR	I	13 50 40.5					
EROQ	E	13 50 47.0	E	13 52 01.0	0.11	1.0	170
EBR	E	13 50 49.0					
OLT		13 51 02.5					
EPF		13 51 18.5		13 52 55.7	0.01	0.5	
LMR		13 51 28.6					
LRG		13 51 29.4					
TIO	I *	13 51 29.5					
CVF		13 51 30.1		13 53 14.8			
AVE	E *	13 51 34.0					
13-SEP	HO	LAT	LONG	PRO	RMS	MAG	INT
SSIS	134908.9	34 09	02 22	22	0.9	4.0	AFLOU.ARG
EALH	E	02 04 13.7	E	02 04 21.4	0.02	0.3	73
EVIA	I	02 04 17.1	E	02 04 27.0	0.11	0.2	100
ACU	I	02 04 24.5	E	02 04 39.0	0.01	0.3	48
ECHE	E	02 04 29.8	E	02 04 48.8			45
ENIJ	E	02 04 31.0	E	02 04 49.5	0.01	0.3	57
EBAN	I	02 04 32.8	E	02 04 55.0	0.03	0.2	70
ASMO	I *	02 04 38.7	E *	02 05 04.0			
AFC	E =	02 04 39.0	E =	02 05 02.0	0.01	0.3	73
APHE	I *	02 04 42.6	E *	02 05 12.5			
ACHM	E *	02 04 43.5					

EST	I/E	W	HORA	P	I/E	W	HORA	S	AMP	PER	DUR
AAPN	I	*	02	04	44.0						
ALOJ	E	*	02	04	44.6						
ATEJ	E	*	02	04	47.0						
PAB	E	*	02	04	51.0	I	*	02 05 18.5			120
GUD	E	=	02	05	00.4	E	=	02 05 36.0	0.01	0.3	85
14-SEP	HO		LAT	LONG	PRO	RMS	MAG	INT			
SSIS	020405.0		38 20	-01 43	5	0.4	3.0				MOHARQUE.MU
ABA	I		22	00	46.0			22 00 53.0			
CNS	I	*	22	01	11.5			22 01 44.4			
ACU	I		22	01	29.6	E		22 02 10.0	0.19	0.3	
EALH	E		22	01	37.5	E		22 02 23.5	0.18	0.8	
ECHE	I		22	01	43.2	E		22 02 31.5	0.32	0.9	
EBR	E		22	01	43.0	E	*	22 02 44.0			
EROQ	I		22	01	43.7	E		22 02 34.8	0.06	0.2	
ENIJ	E		22	01	45.0	E		22 02 38.0	0.04	0.3	
ALM	E		22	01	47.9						180
EVIA	E		22	01	52.5				0.27	0.4	
OLT			22	01	53.0						
AVN			22	01	55.0						
TAF	I		22	01	56.0						
AFC	E		22	02	01.3				0.08	0.6	
APHE	I		22	02	02.7						
EBAN	E		22	02	03.1	E		22 03 10.0			
ASMO	I		22	02	04.5						
ACHM	E		22	02	04.7						
ATEJ	I		22	02	05.4						
ALOJ	I		22	02	07.7						
AAPN	I		22	02	08.4						
LMR			22	02	11.8		*	22 03 20.6	0.05	0.2	
EPF			22	02	12.3			22 03 21.0	0.08	0.6	
LRG			22	02	13.1		*	22 03 22.6	0.11	0.6	
CVF			22	02	14.5		*	22 03 25.0	0.02	0.2	
PAB	I		22	02	15.0	E	*	22 03 20.0			
ATE	E		22	02	16.9	E		22 03 31.6			
MADF	E		22	02	18.1	E		22 03 34.2			
EHOR	E		22	02	19.3						
GUD	I		22	02	19.8				0.03	0.5	
IFR	I		22	02	31.0						
EPLA	E		22	02	34.6				0.05	0.7	
EVAL	E		22	02	36.0	E		22 04 05.0			
AVE	I		22	02	56.5						
ERUA	I		22	02	58.5						

EST	I/E W	HORA P	I/E W	HORA S	AMP	PER	DUR
	TIO I	22 03	12.0				
	STS E	22 03	14.0				
16-SEP	HO	LAT	LONG	PRO	RMS	MAG	INT
	SSIS 220036.1	37 03	03 39	13	0.7	4.8	N.E. ARGEL
	OJEN E	15 08	58.0				
	PLAT E	15 08	58.0				
	CNIL E	15 09	00.0				
	SRQ E	15 09	00.0				
	IFR I *	15 09	00.5	I	15 09	25.0	
	EJIM E	15 09	03.2				0.08 0.5 160
	ALJ E *	15 09	03.5				
	AVE I	15 09	05.5	I *	15 09	33.5	
	EPRU E	15 09	10.2	E	15 09	37.4	0.07 0.9 120
	EVAL I	15 09	15.8	I	15 09	46.0	0.04 0.4 78
	ATEJ E	15 09	17.0				
	ALOJ I	15 09	19.0				
	APHE E	15 09	20.0				
	AAPN I	15 09	21.0	E	15 09	55.0	
	ACHM E	15 09	21.5				
	EHOR E	15 09	22.0				
	MAL E *	15 09	24.2	I	15 09	40.8	0.18 0.6 66
	ASMO I	15 09	24.9				
	AFC E	15 09	24.8	E	15 10	02.2	110
	EBAN E =	15 09	30.0	E =	15 10	13.8	0.02 0.3 95
	TAF *	15 09	35.0	*	15 10	26.0	
	FIO I	15 09	35.5	I *	15 10	42.5	
	EVIA E =	15 09	44.8	I =	15 10	37.8	0.04 0.3 110
	EPLA E	15 09	50.0	E	15 10	46.2	100
	MTE E	15 09	55.0	E	15 10	55.0	
	MVO I =	15 10	03.9	I =	15 11	10.9	
19-SEP	HO	LAT	LONG	PRO	RMS	MAG	INT
	SSIS 150835.6	34 57	-06 27	23	0.6	3.5	S.W. LARACHE
	VAN	14 58	44.2		14 58	52.0	
	POB	14 58	44.5		14 58	52.3	
	FBR	14 58	46.4	*	14 58	53.5	
	MRB	14 58	47.0	*	14 58	58.0	
	EROQ E	14 58	50.8	E	14 59	02.5	0.04 0.2 60
	EBR E *	14 58	51.0	E	14 59	01.0	
	AVN	14 58	54.7		14 59	10.3	
	OLT	14 59	00.7		14 59	17.5	
	VIH	14 59	06.1				

EST	I/E W	HORA P	I/E W	HORA S	AMP	PER	DUR
	EPF	* 14 59 14.2			0.01	0.2	
	CAF	14 59 37.2					
20-SEP	HO	LAT LONG	PRO	RMS MAG INT			
	SSIS	145835.1 40 58 01 32	5	0.5 3.0			S.E. TARRAGONA
	LGR	I 23 09 42.8	I	23 09 47.6			180
	ECRI	I 23 09 45.6					175
	GUD	I 23 10 09.4	E	23 10 34.5	0.06	0.2	210
	EPF	23 10 14.5					
	AVN	23 10 16.0					
	VIH	23 10 18.2					
	EROQ	E 23 10 18.5	E	23 10 48.0	0.08	0.3	160
	TOL	I 23 10 18.5	I	23 10 50.5	0.14	0.8	160
	EBR	E 23 10 20.0	E	23 10 49.0			
	PAB	I 23 10 24.0					170
	MRB	23 10 28.5					
	ECHE	E = 23 10 31.3	E =	23 11 04.2	0.04	0.4	130
	EVIA	E 23 10 32.0	E	23 11 12.5	0.13	0.3	200
	MVO	I 23 10 33.4	I *	23 11 16.9			
	LFF	23 10 34.9		23 11 15.8	0.02	0.4	
	OLT	23 10 35.0					
	ERUA	E = 23 10 35.5	E =	23 11 15.5	0.03	0.3	140
	LPO	23 10 35.6		23 11 16.5	0.02	0.4	
	RJF	23 10 42.9			0.01	0.4	
	MTE	E * 23 10 43.2	E *	23 11 50.5			
	EPLA	E = 23 10 43.6	E =	23 11 23.0	0.06	0.3	150
	COI	E 23 10 49.6	E *	23 12 14.0			
	PTO	E * 23 10 57.0	E *	23 11 51.5			
	MAL	E * 23 11 24.0	I *	23 12 36.3	0.14	0.8	119
20-SEP	HO	LAT LONG	PRO	RMS MAG INT			
	SSIS	230937.6 42 08 -02 29	5	0.7 3.6			V SRRA CAMERO VIEJO.LO
	LGR	I 14 42 57.5	I *	14 43 04.2			55
	ECRI	I 14 42 59.8	E	14 43 06.5	0.06	0.2	78
	GUD	E 14 43 21.8	E	14 43 44.8	0.01	0.2	60
	EPF	14 43 26.0		14 43 53.0	0.01	0.3	
	EROQ	E = 14 43 35.0	E =	14 44 04.7			50
24-SEP	HO	LAT LONG	PRO	RMS MAG INT			
	SSIS	144250.4 42 06 -02 28	15	0.2 2.9			SRRA CAMERO VIEJO.LO

EST	I/E W	HORA P	I/E W	HORA S	AMP	PER	DUR
ALOJ	I	19 17 57.5	E	19 18 04.0			
AAPN	I	19 17 58.0	I	19 18 06.0			
ATEJ	I	19 17 58.6	I	19 18 07.5			
APHE	I	19 18 02.6	E	19 18 14.0			
ASMO	I	19 18 02.7	E	19 18 14.0			
EHOR	I	19 18 03.5	E	19 18 15.4	0.14	0.2	78
CRT	I	19 18 04.2					
EJIM	I	19 18 05.0	E	19 18 17.3	0.06	0.3	48
ALJ	I	19 18 05.5					
SRQ	E *	19 18 09.0					
OJEN	E	19 18 10.0					
MOMI	E *	19 18 11.0					
EVAL	I =	19 18 14.0	E =	19 18 34.5			60
PLAT	E *	19 18 19.0					
EVIA	E	19 18 23.2	E	19 18 49.0	0.04	0.2	89
EPLA	E	19 18 35.8	E	19 19 11.5	0.02	0.3	83
GUD	E	19 18 41.0	E	19 19 21.0	0.01	0.4	101
25-SEP	HO	LAT	LONG	PRO	RMS	MAG	INT
SSIS	191748.8	37 07	-04 39	25	0.5	3.1	MOLLINA.MA
ENIJ	I	05 29 44.7	E	05 30 04.8	0.09	0.2	200
ALM	E	05 29 46.0	I	05 30 07.5			56
TAF	I	05 29 47.0	*	05 30 18.0			
EALH	E	05 29 50.7	E	05 30 14.0	0.04	0.2	170
ACU	E	05 29 58.9	E	05 30 28.8	0.03	0.2	150
APHE	I	05 30 00.2	E	05 30 31.5			
ATEJ	I	05 30 02.0	E	05 30 35.0			
ACHM	I	05 30 03.5					
ASMO	I	05 30 04.0	E *	05 30 41.5			
ALOJ	I	05 30 06.0					
EVIA	I	05 30 06.2	E	05 30 41.5	0.10	0.3	225
AAPN	I *	05 30 08.5	E *	05 30 46.5			
CRT	E *	05 30 09.7					
IFR	I	05 30 25.0		05 31 13.0			
EROQ	E	05 30 32.0	E	05 31 26.5	0.01	0.2	90
GUD	E	05 30 39.8	E	05 31 39.5			190
26-SEP	HO	LAT	LONG	PRO	RMS	MAG	INT
SSIS	052919.4	35 56	-00 39	21	0.8	3.5	N. DE ORAN
ACHM	I	11 07 27.7	E *	11 07 30.0			
APHE	I	11 07 29.5	E	11 07 31.0			
ATEJ	I	11 07 30.2	E *	11 07 32.0			
ALOJ	I	11 07 30.6	E	11 07 33.4			
ASMO	I	11 07 31.5	E *	11 07 34.0			

EST	I/E W	HORA P	I/E W	HORA S	AMP	PER	DUR
AFC	I	11 07 31.5	I	11 07 35.5	0.14	0.2	62
AAPN	I	11 07 33.0	E	11 07 38.7			
EBAN	E	11 07 46.8	E	11 08 01.3	0.01	0.3	37
ENIJ	E	11 07 50.1	E	11 08 06.9			61
EPRU	E =	11 07 50.4	E =	11 08 06.0			55
EHOR	E =	11 07 53.0	E =	11 08 11.7			42
EVIA	E	11 07 58.3	E	11 08 21.6	0.03	0.3	70
27-SEP	HO	LAT	LONG	PRO	RMS	MAG	INT
SSIS	110726.4	37 03	-03 49	5	0.3	2.9	ESCUZAR.GR
APHE	I	05 27 31.5	E	05 27 33.5			
ACHM	I	05 27 32.5	E	05 27 35.0			
CRT	I	05 27 34.0	E	05 27 36.5			
ATEJ	I	05 27 34.2	E	05 27 37.2			
AFC	I	05 27 34.7	E	05 27 38.5	0.07	0.1	57
ALOJ	I	05 27 35.7	E *	05 27 39.0			
ASMO	I	05 27 35.7	E *	05 27 39.5			
AAPN	I	05 27 39.0	E	05 27 44.7			
MAL	E	05 27 41.0	I	05 27 49.5	0.19	0.4	40
EBAN	E	05 27 51.3	E	05 28 06.8	0.02	0.3	54
ENIJ	E	05 27 51.4			0.01	0.4	54
EVIA	E =	05 28 04.0	E =	05 28 27.2			93
02-OCT	HO	LAT	LONG	PRO	RMS	MAG	INT
SSIS	052729.6	36 59	-03 43	9	0.5	2.8	PADUL.GR
VIH		04 46 06.4		04 46 9.0			
AVN	*	04 46 13.0		* 04 46 20.6			
EPF		04 46 15.6		04 46 24.0			
MRB		04 46 24.3					
OLT		04 46 25.8					
FBR		04 46 28.0		04 46 46.5			
EROQ	E	04 46 33.5	E	04 46 56.0	0.02	0.1	77
EBR	E	04 46 33.5	E	04 46 56.5			
LPO		04 46 38.7			0.03	0.3	
CAF		04 46 43.7		04 47 13.8	0.02	0.3	
RJF		04 46 47.4		04 47 19.2	0.01	0.3	
ECRI	E =	04 46 51.7	E =	04 47 22.0	0.02	0.2	75
LGR	E *	04 47 01.5	I *	04 47 22.2			75
05-OCT	HO	LAT	LONG	PRO	RMS	MAG	INT
SSIS	044603.6	42 34	00 57	6	0.5	3.2	AIGUES TORTES.L

EST	I/E W	HORA P	I/E W	HORA S	AMP	PER	DUR
MTH	I *	16 41 03.0	I *	16 41 15.0			
LIS	I	16 41 12.7	I	16 41 23.0			
MOE	I *	16 41 13.0	I *	16 41 28.5			
COI	I	16 41 17.5		16 41 30.0			
MTE	=	16 41 27.5	=	16 41 47.5			
PTO	I *	16 41 30.5	I	16 41 49.0			
MVO	E	16 41 35.5	I	16 42 04.0			
EPLA	E =	16 41 47.8	E =	16 42 16.0			112
EZAM	E	16 41 42.0		16 42 13.0			
EVAL	E =	16 41 50.0	E =	16 42 19.3	0.03	0.4	88
EHOR	E	16 41 52.0	E	16 42 30.5	0.03	0.6	104
ERUA	E	16 41 50.3	E	16 42 28.5	0.01	0.5	88
STS	E	16 41 52.8		16 42 30.0			
GUD	E	16 42 00.5	E	16 42 44.0	0.01	0.5	130
05-OCT	HO	LAT	LONG	PRO	RMS	MAG	INT
SSIS	164100.1	39 26	-09 09	21	0.6	3.2	IV CALDAS DA RAINHA.PORT
EZAM	I	16 45 49.3	E	16 45 52.0			20
STS	E	16 45 56.4	E	16 46 04.0	0.02	0.2	20
ERUA	I	16 46 03.0	I	16 46 15.0	0.02	0.3	34
05-OCT	HO	LAT	LONG	PRO	RMS	MAG	INT
SSIS	164544.8	42 17	-08 25	5	0.5	2.7	MONDARIZ.PO
ALM	I	22 12 18.1	I	22 12 23.2			59
ENIJ	I	22 12 19.6	E	22 12 24.9	0.13	0.1	64
AFC	E	22 12 35.0	E	22 12 50.4	0.01	0.3	53
EVIA	E =	22 12 51.0	E =	22 13 16.0			64
08-OCT	HO	LAT	LONG	PRO	RMS	MAG	INT
SSIS	221212.3	36 35	-02 14	10	0.3	2.9	S. CABO DE GATA
ENIJ	E	04 04 55.5					37
EALH	E	04 05 00.7			0.02	0.5	42
EVIA	E	04 05 11.0	E	04 05 28.3			65
APHE	E *	04 05 11.0					
ASMO	I	04 05 12.7	E *	04 05 32.0			
ACHM	E	04 05 13.0					
EBAN	E	04 05 15.3	E	04 05 35.7			37
ATEJ	I	04 05 16.5	E *	04 05 42.5			

EST	I/E W	HORA P	I/E W	HORA S	AMP	PER	DUR
AAPN	I	04 05 17.2	E *	04 05 40.0			
ALOJ	I *	04 05 18.0	E *	04 05 42.5			
12-OCT	HO	LAT LONG	PRO RMS MAG	INT			
SSIS	040447.9	37 24 -02 04	5 0.4 2.6		ALBOX.AL		
MTH	E	22 40 41.5	E	22 41 12.0			
MOE	I	22 40 44.5	E	22 41 17.0			
EVAL	E	22 40 55.3	E	22 41 35.5	0.02	0.3	98
AVE	I	22 41 07.5	I *	22 41 56.0			
EJIM	E	22 41 09.5					90
MTE	E *	22 41 11.0	E *	22 41 57.5			
EHOR	I	22 41 12.0	E	22 42 05.5	0.01	0.3	120
EPLA	E	22 41 16.8	E	22 42 13.0			123
MVO	E =	22 41 18.0	E =	22 42 16.5			
AAPN	I	22 41 23.2					
ALOJ	I	22 41 23.7					
IFR	I =	22 41 24.5	I =	22 42 27.5			
ATEJ	I	22 41 25.2					
ACHM	E	22 41 27.0					
ASMO	E	22 41 28.0					
EBAN	I	22 41 28.3	E	22 42 34.0	0.01	0.3	137
APHE	I	22 41 28.8					
AFC	E	22 41 29.8			0.01	0.4	102
TIO	I =	22 41 35.0	I =	22 42 45.5			
GUD	E	22 41 37.7	E	22 42 50.5	0.01	0.3	140
EVIA	E	22 41 42.7	E	22 43 00.0			150
16-OCT	HO	LAT LONG	PRO RMS MAG	INT			
SSIS	224001.7	36 44 -11 10	30 0.5 3.5		W. CABO S.VICENTE		
ENIJ	I	16 24 12.4	I	16 24 16.9	0.07	0.2	62
ALOJ	E *	16 24 22.0					
AFC	I	16 24 22.5	E	16 24 35.0	0.01	0.3	67
EALH	E	16 24 23.0	E	16 24 36.0			45
APHE	I	16 24 25.7					
ASMO	E	16 24 26.5	E *	16 24 43.0			
ACHM	E	16 24 27.0					
EVIA	I	16 24 30.0	E	16 24 47.5			82
ATEJ	E	16 24 30.5					
EBAN	I	16 24 31.0	E	16 24 49.3	0.02	0.2	67
AAPN	E *	16 24 32.2	E *	16 24 52.5			
17-OCT	HO	LAT LONG	PRO RMS MAG	INT			
SSIS	162405.8	37 18 -02 23	5 0.3 3.0		LAROYA.AL		

EST	I/E W	HORA P	I/E W	HORA S	AMP	PER	DUR
ENIJ	I	14 57 42.0	E	14 57 47.0	0.03	0.2	44
AFC	E	14 57 56.5					46
APHE	E	14 57 59.0					
EVIA	E	14 57 59.3	E	14 58 17.5			55
ASMO	E =	14 58 01.0	E =	14 58 20.0			
EBAN	I	14 58 03.5	E	14 58 24.7	0.01	0.2	36
AAPN	I *	14 58 06.0	E *	14 58 30.7			
ALOJ	E *	14 58 06.0					
18-OCT	HO	LAT	LONG	PRO	RMS	MAG	INT
SSIS	145734.3	37 13	-01 51	20	0.3	2.8	VERA.AL
ENIJ	I	03 26 16.2	E	03 26 21.1	0.03	0.2	43
AFC	E	03 26 27.0	E	03 26 41.0			30
APHE	E *	03 26 29.2					
ASMO	E	03 26 31.0	E	03 26 47.0			
ACHM	E	03 26 31.5					
EVIA	I	03 26 33.7	E	03 26 51.0			55
EBAN	E	03 26 34.5	E	03 26 53.5	0.01	0.2	35
ATEJ	E	03 26 34.5					
AAPN	E	03 26 35.7	E *	03 26 56.0			
ALOJ	E *	03 26 36.5					
19-OCT	HO	LAT	LONG	PRO	RMS	MAG	INT
SSIS	032609.9	37 18	-02 18	9	0.5	2.7	LAROYA.AL
TOL	E	12 54 56.0	E	12 55 05.5			30
GUD	I	12 54 58.1	E	12 55 08.9	0.04	0.1	120
PAB	I	12 55 03.0	I	12 55 17.5			70
EVIA	E	12 55 11.6	E	12 55 33.0			83
ECHE	E =	12 55 18.0	E =	12 55 41.8	0.01	0.2	60
EBAN	E	12 55 17.8	E	12 55 44.0	0.03	0.2	95
EPLA	E =	12 55 23.2	E =	12 55 50.4			93
EHOR	E =	12 55 38.0	E =	12 56 12.2			65
ASMO	E *	12 55 36.6					
MVO	E *	12 55 39.7	I *	12 56 18.0			
ALOJ	E *	12 55 43.2					
APHE	E *	12 55 44.0					
19-OCT	HO	LAT	LONG	PRO	RMS	MAG	INT
SSIS	125442.9	40 13	-03 14	5	0.2	3.2	VILLAREJO SALVANES.M

EST	I/E W	HORA P	I/E W	HORA S	AMP	PER	DUR
ASMO	I	18 02 28.5	E	18 02 35.5			
AFC	E	18 02 29.0	E	18 02 36.4	0.02	0.1	60
EBAN	I	18 02 29.2	E	18 02 36.0	0.04	0.1	77
ACHM	E *	18 02 30.0					
AAPN	I	18 02 34.2	E	18 02 44.5			
APHE	I	18 02 35.7	E	18 02 46.2			
ALOJ	I	18 02 36.2	E	18 02 49.0			
ATEJ	E	18 02 38.0					
EVI A	I	18 02 40.0	E	18 02 54.9			77
ENIJ	E	18 02 42.3	E	18 02 59.0	0.02	0.4	53
EHOR	E	18 02 46.9	E	18 03 05.7	0.02	0.2	64
GUD	E =	18 03 14.2	E =	18 03 49.0	0.01	0.3	63
19-OCT	HO	LAT	LONG	PRO	RMS	MAG	INT
SSIS	180219.8	37 46	-03 22	5	0.5	3.0	BELMEZ MORALEDA.J
EVAL	I	13 56 16.5	E	13 56 23.3	0.03	0.3	40
EHOR	E	13 56 23.2	E	13 56 35.2	0.04	0.3	58
MOE	I	13 56 37.1	I *	13 57 01.0			
AAPN	E	13 56 39.5					
ALOJ	I	13 56 41.0					
EBAN	E	13 56 41.3	E	13 57 06.3	0.02	0.4	55
ASMO	E *	13 56 45.0					
ATEJ	E *	13 56 46.0	E *	13 57 11.0			
EPLA	E =	13 56 46.5	E =	13 57 12.7			55
MTE	E =	13 56 56.2	=	13 57 28.0			
GUD	E	13 56 57.0	E	13 57 34.8	0.01	0.5	57
MVO	E	13 56 58.0	E *	13 57 49.0			
21-OCT	HO	LAT	LONG	PRO	RMS	MAG	INT
SSIS	135607.5	37 57	-06 20	5	0.2	2.9	CALA.H
ESCF	I	10 58 30.7	E	10 58 31.9			
JAU	I	10 58 31.2	E	10 58 32.6			
ATE	I	10 58 32.3	I	10 58 34.8			
EPF		10 58 40.2		10 58 49.8			
VIH		10 58 47.9	*	10 59 03.4			
ECRI	E =	10 59 00.1	E =	10 59 20.3	0.02	0.2	40
OLT	*	10 59 11.5	*	10 59 45.5			
CAF		10 59 11.5			0.01	0.3	
LGR	E *	10 59 13.5	I *	10 59 20.5			30
22-OCT	HO	LAT	LONG	PRO	RMS	MAG	INT
SSIS	105829.4	43 02	-00 30	5	0.2	3.2	III LARUNS.FR

EST	I/E W	HORA P	I/E W	HORA S	AMP	PER	DUR
JAU	I	17 03 30.6	E	17 03 32.8			
ESCF	I	17 03 32.8	E	17 03 36.6			
EPF		17 03 35.6					
ISSF	I	17 03 35.9	E	17 03 42.4			
VIH		17 03 43.9		17 03 55.0			
AVN	=	17 03 54.2	=	17 04 13.5			
ECRI	E	17 04 01.3	E	17 04 23.5	0.02	0.3	56
LPO	*	17 04 03.4	*	17 04 28.7			
LFF	*	17 04 05.3	*	17 04 31.7			
MRB	=	17 04 07.8	=	17 04 35.4			
OLT	*	17 04 09.8	*	17 04 38.7			
22-OCT	HO	LAT	LONG	PRO	RMS	MAG	INT
SSIS	170327.8	43 08	-00 12	5	0.3	3.2	IV NAY.FR
CNIL	I *	09 06 08.0	E *	09 06 12.5			
PINR	I *	09 06 08.5					
MOMI	I	09 06 17.5	E *	09 06 23.5			
ALJ	I	09 06 19.0					
OJEN	I	09 06 20.5	E *	09 06 30.0			
SRQ	E	09 06 21.0	E *	09 06 28.0			
EJIM	I	09 06 21.3			0.06	0.2	73
GIBL	I *	09 06 21.5					
EPRU	I	09 06 26.7	E	09 06 38.0	0.02	0.3	66
EVAL	I	09 06 31.9	E	09 06 47.7	0.02	0.2	58
EHOR	E	09 06 35.8	E	09 06 53.8	0.02	0.2	67
ALOJ	I	09 06 38.2					
ATEJ	I	09 06 38.2					
AAPN	I	09 06 39.5					
ACHM	E	09 06 41.2					
APHE	I	09 06 42.0					
ASMO	I	09 06 43.2					
AFC	I	09 06 45.3	E	09 07 10.0	0.01	0.2	66
EBAN	I	09 06 48.6	E	09 07 17.5	0.02	0.1	67
EVIA	I =	09 07 03.0	E =	09 07 42.4			
EPLA	I	09 07 05.2	I	09 07 45.0			76
GUD	E	09 07 16.7	E	09 08 04.7	0.01	0.3	80
23-OCT	HO	LAT	LONG	PRO	RMS	MAG	INT
SSIS	090611.0	36 26	-06 03	23	0.4	3.1	CHICLANA FRONTERA.CA
LIS	I	23 29 43.4	I	23 30 14.3			
FAR	I	23 29 44.0	I	23 30 12.0			
MTH	I	23 29 45.8	I *	23 30 18.3			
EVAL	I	23 29 58.0	E	23 30 39.0	0.06	0.2	173
CNIL	E	23 30 04.0					

EST	I/E W	HORA P	I/E W	HORA S	AMP	PER	DUR
PINR	E	23 30 04.0					
COI	I	23 30 05.0	I *	23 30 48.1			
GIBL	E	23 30 06.0					
MOMI	E	23 30 09.0					
AVE	I *	23 30 09.0	I *	23 30 57.0			
ALJ	E	23 30 10.5					
MTE		23 30 11.2		23 31 03.5			
EJIM	I	23 30 11.9	E	23 31 03.0	0.05	0.4	163
OJEN	E	23 30 12.0					
SRQ	E	23 30 12.5					
EPRU	E	23 30 13.7	E	23 31 07.0	0.03	0.4	158
EHOR	E	23 30 14.5	E	23 31 08.0	0.04	0.3	181
PTO		23 30 14.6		23 31 09.3			
EPLA	I	23 30 20.0	E	23 31 17.7			151
MVO	I =	23 30 22.0	I =	23 31 22.5			
MAL	I	23 30 23.8	I	23 31 23.2	0.11	0.6	115
AAPN	I	23 30 26.0	E	23 31 28.0			
ALOJ	I	23 30 26.2	E	23 31 27.5			
IFR	I *	23 30 26.5	I *	23 31 28.0			
ATEJ	I	23 30 27.4	E *	23 31 28.0			
ACHM	E	23 30 29.5	E *	23 31 30.0			
ASMO	I	23 30 30.0	E	23 31 35.0			
PAB	I	23 30 31.2	E *	23 31 36.0			180
APHE	I	23 30 31.4	E *	23 31 32.5			
AFC	E	23 30 32.5	E	23 31 39.6	0.01	0.3	130
TIO	I *	23 30 35.5	I *	23 31 45.9			
TOL	I	23 30 36.0	E	23 31 47.0	0.04	0.9	180
ERUA	I	23 30 37.1	E	23 31 47.9	0.02	0.4	166
STS	I	23 30 37.7	E	23 31 47.8	0.02	0.5	130
GUD	I	23 30 41.1	E	23 31 55.0	0.01	0.3	196
EVIA	E =	23 30 45.0	E =	23 32 03.0			241
23-OCT	HO	IAT	LONG	PRO	RMS	MAG	INT
SSIS	232903.3	36 47	-11 02	5	0.6	3.9	W. CABO S.VICENTE
CNIL	I	03 36 00.0					
PINR	I	03 36 01.0					
MOMI	I	03 36 02.5					
GIBL	I	03 36 03.5					
ALJ	I	03 36 04.5					
OJEN	I	03 36 05.0					
SRQ	I	03 36 06.0					
EJIM	I	03 36 06.0					322
EPRU	I	03 36 10.6					306
EVAL	I	03 36 10.9					347
FAR	I	03 36 12.0	I	03 36 28.2			
MAL	I	03 36 16.8	I	03 36 39.2	1.88	0.8	180

EST	I/E W	HORA P	I/E W	HORA S	AMP	PER	DUR
EHOR	I	03 36 18.1	I	03 36 38.3			350
ATEJ	I	03 36 21.4	E *	03 36 42.0			
ALoj	I	03 36 22.3	E *	03 36 41.0			
AAPN	I	03 36 23.5	E	03 36 46.2			
APHE	I	03 36 24.5	E *	03 36 43.7			
ACHM	I	03 36 25.2	E *	03 36 43.0			
ASMO	I	03 36 27.0	E *	03 36 51.5			
CRT	I	03 36 28.0					
AFC	I	03 36 28.6	I	03 36 58.0	0.09	0.1	322
IFR	I *	03 36 31.0	I *	03 37 03.0			
EBAN	I	03 36 32.3	E	03 37 03.0			319
AVE	I *	03 36 32.5	I *	03 37 04.5			
LIS	I	03 36 36.7	I	03 37 11.8			
ALM	I	03 36 37.7	I *	03 37 36.7			135
MTH	I	03 36 38.5	I	03 37 15.5			
ENIJ	I	03 36 40.4	E	03 37 18.8	0.08	0.5	251
PAB	I	03 36 43.0	I	03 37 22.0			350
EPLA	I	03 36 45.3	E	03 37 25.3			313
EVIA	I	03 36 46.6					368
TOL	I	03 36 48.8	E *	03 37 27.0	0.47	0.8	300
MTE		03 36 49.4		03 37 34.8			
COI	I	03 36 50.3	I	03 37 36.8			
EALH	I	03 36 52.0					264
GUD	I	03 36 58.0	I	03 37 48.0	0.09	0.3	298
MVO	I	03 36 58.5	I	03 37 52.0			
PTO	I	03 37 02.0					
ACU	E	03 37 05.0	E	03 38 03.3			180
ECHE	E	03 37 07.6	I	03 38 06.0	0.04	0.3	270
ERUA	I	03 37 17.0	E	03 38 21.8	0.04	0.2	277
STS	I	03 37 25.6	E	03 38 36.8			235
EROQ	I	03 37 29.3	E	03 38 45.0	0.04	0.5	287
LGR	I *	03 37 29.0	I *	03 38 21.5			300
EBR	I	03 37 30.0	E	03 38 46.0			
ECRI	E	03 37 30.0	E	03 38 45.0	0.09	0.3	279
VIH		03 37 49.0					
OLT		03 37 57.6					
25-OCT	HO	LAT	LONG	PRO	RMS	MAG	INT
SSIS	033549.5	36 22	-06 30	66	0.7	4.2	SW. CADIZ
EVAL	I	13 45 24.5	E	13 45 31.0	0.02	0.2	37
EHOR	E	13 45 30.9	E	13 45 42.1	0.05	0.2	66
EPRU	E	13 45 39.5					41
MOE	E	13 45 45.5	I	13 46 08.4			
MTE	E *	13 45 45.5	E *	13 46 38.5			
AAPN	E	13 45 47.0					
ALoj	I	13 45 48.7					

EST	I/E W	HORA P	I/E W	HORA S	AMP	PER	DUR
EBAN	I	13 45 49.0	E	13 46 14.5	0.02	0.2	49
ASMO	E	13 45 51.0					
ATEJ	E	13 45 51.0					
EPLA	E	13 45 52.5	E	13 46 18.7			67
APHE	E *	13 45 57.0					
MVO	E *	13 46 05.0	E *	13 46 57.0			
GUD	E =	13 46 14.8	E =	13 46 51.8	0.01	0.3	75
03-NOV	HO	LAT LONG	PRO	RMS MAG INT			
SSIS	134515.9	37 54 -06 18	5	0.4 2.9			CALA.H
TEC	I	02 59 14.5	I *	02 59 33.0			
ENIJ	I =	02 59 18.7	E =	02 59 39.0	0.06	0.1	232
ALM	E =	02 59 20.2	I =	02 59 41.1			160
AFC	E	02 59 35.0			0.01	0.3	220
APHE	I	02 59 35.0					
ASMO	I	02 59 38.2					
ATEJ	I	02 59 38.5					
EVIA	E	02 59 40.8	E	03 00 15.5	0.03	0.4	203
ALOJ	I	02 59 41.0					
EBAN	E	02 59 44.2	E	03 00 22.3	0.01	0.3	195
EROQ	E	03 00 06.8					237
GUD	E	03 00 13.8			0.01	0.5	237
ABA	E *	03 00 15.0					
04-NOV	HO	LAT LONG	PRO	RMS MAG INT			
SSIS	025854.1	35 56 -00 37	20	0.3 3.5			N. ORAN
FUL	I	07 05 31.2	I *	07 05 57.3			
LIS	I	07 06 24.2	I *	07 07 28.4			
MTH	I	07 06 25.2	I *	07 07 30.0			
CTFE	I	07 06 25.7	I *	07 07 36.7			
TBT	I	07 06 26.5	I *	07 07 37.5			
GGC	E *	07 06 28.5	I *	07 07 44.2			
CFTV	I	07 06 28.5	I *	07 07 44.2			
MOE	I	07 06 30.0	I *	07 07 39.3			
AVE	I	07 06 36.0	I *	07 07 48.0			
CVVD	E	07 06 39.2	I *	07 07 56.2			
EVAL	E	07 06 42.3	E *	07 07 59.8	0.03	0.2	171
COI	I	07 06 43.0	I *	07 08 02.0			
CNIL	E	07 06 48.0					
PINR	E *	07 06 48.5					
MTE	E	07 06 50.0	I *	07 08 15.5			
PTO		07 06 51.1	I *	07 08 08.7			
TIO	I	07 06 51.2	I *	07 08 17.4			
OJEN	E	07 06 53.0					

EST	I/E W	HORA P	I/E W	HORA S	AMP	PER	DUR
MOMI	E *	07 06 53.0					
EJIM	E	07 06 54.1	E *	07 08 21.5	0.04	0.3	177
EPRU	E	07 06 56.5	E *	07 08 26.2	0.04	0.5	183
IFR	I	07 06 59.0	I *	07 08 28.0			
EHOR	E	07 06 59.0	E *	07 08 30.0	0.02	0.4	190
EZAM	E	07 07 00.2	E *	07 08 31.5	0.01	0.3	126
MVO	I *	07 07 00.3	I *	07 08 32.0			
EPLA	E	07 07 01.4	E *	07 08 35.5			249
STS	E	07 07 09.0	E *	07 08 47.3			132
ERUA	E	07 07 12.8	E *	07 08 54.5			166
EBAN	E	07 07 15.0	E *	07 08 58.7	0.02	0.3	208
AFC	E	07 07 16.3	E *	07 09 00.8	0.02	0.4	172
TOL	E	07 07 19.0	E *	07 09 13.0	0.03	0.9	200
GUD	E	07 07 23.3	E *	07 09 14.2	0.01	0.3	219
EVIA	E	07 07 30.4	E *	07 09 26.6			228
04-NOV	HO	LAT	LONG	PRO	RMS	MAG	INT
SSIS	070449.1	35 07	-15 52	5	0.8	4.2	ATLANTICO
ESCF	I	13 01 37.3	E *	13 01 40.5			
ATE	I	13 01 37.4	I	13 01 40.9			
ELYF	I	13 01 40.6	E	13 01 47.2			
EPF		13 01 47.0		13 01 57.1			
VIH		13 01 52.8					
ECRI	E	13 02 00.8	E	13 02 19.7	0.02	0.2	49
LGR	E	13 02 01.0	I	13 02 20.5			60
AVN	=	13 02 01.2	=	13 02 21.0			
OLT	*	13 02 15.5					
EROQ	E =	13 02 17.0	E =	13 02 44.5	0.01	0.3	56
05-NOV	HO	LAT	LONG	PRO	RMS	MAG	INT
SSIS	130135.1	43 02	-00 33	12	0.6	3.1	ACCOUX.FR
ESCF	I	19 14 57.9	E *	19 15 01.2			
ATE	I	19 14 58.1	E	19 15 01.4			
MADF	I	19 14 59.8	E	19 15 04.9			
EPF		19 15 07.6		19 15 17.7			
VIH		19 15 13.6					
ECRI	E	19 15 22.1	E	19 15 40.5	0.01	0.2	41
LGR	I	19 15 23.0	I	19 15 42.5			65
LPO	*	19 15 35.1	*	19 16 04.4			
LFF	*	19 15 35.3	*	19 16 05.9	0.01	0.3	
05-NOV	HO	LAT	LONG	PRO	RMS	MAG	INT
SSIS	191455.8	42 59	-00 32	6	0.6	2.9	ACCOUX.FR

EST	I/E W	HORA P	I/E W	HORA S	AMP	PER	DUR
ESCF	I	22 44 01.1	E	22 44 4.4			
ATE	I	22 44 01.2	E	22 44 4.8			
BOH	I	22 44 03.7	E	22 44 9.1			
EPF	=	22 44 15.3	=	22 44 25.8			
VIH	*	22 44 16.5					
ECRI	I	22 44 24.2	E	22 44 42.0	0.15	0.2	162
AVN		22 44 24.5		22 44 45.1			
LGR	I	22 44 25.0	I *	22 44 45.5			180
LPO		22 44 33.8			0.10	0.4	
LFF		22 44 35.2			0.23	0.5	
MRB		22 44 36.1					
EBR	E	22 44 37.0	E *	22 45 10.0			
EROQ	E	22 44 37.0	E	22 45 04.0	0.11	0.3	156
FBR		22 44 40.3		* 22 45 46.0			
CAF		22 44 41.6		* 22 45 18.6	0.03	0.2	
GUD	E	22 44 52.3	E	22 45 32.5	0.03	0.5	199
TOL	E *	22 45 02.5	I	22 45 44.0	0.08	0.6	160
PAB	E	22 45 04.0	I	22 45 53.5			
ERUA	E	22 45 11.0	E	22 46 05.0			135
MVO	E	22 45 12.7	E	22 46 10.2			
MTE	E	22 45 25.3		* 22 46 33.0			
MOE	E	22 45 44.5	E	22 47 04.7			
05-NOV	HO	LAT	LONG	PRO	RMS	MAG	INT
SSIS	224359.1	42 58	-00 41	8	0.8	3.8	IV ACCOUX.FR
EHOR	I	23 21 09.4					
AAPN	I	23 21 10.4	E *	23 21 17.0			
ALOJ	I	23 21 13.9	E	23 21 23.2			
ASMO	I	23 21 14.5	E *	23 21 23.2			
EBAN	I	23 21 14.7					
ACHM	I	23 21 16.5	I *	23 21 30.0			
ATEJ	I	23 21 17.1	E	23 21 30.0			
EPRU	I	23 21 17.7	E	23 21 30.0	0.19	0.3	
AFC	I	23 21 18.0	E	23 21 31.5	0.11	0.2	
MAL	I	23 21 18.5	I	23 21 31.6	1.16	0.7	80
CRT	I	23 21 18.5	E *	23 21 29.5			
APHE	I	23 21 19.1	E	23 21 33.6			
EVAL	I	23 21 28.9	E	23 21 51.0	0.21	0.3	
EJIM	E =	23 21 28.0	E =	23 21 46.8	0.14	0.3	
PAB	E	23 21 30.0	I *	23 21 50.0			
EVIA	E	23 21 31.7	E	23 21 55.0			
PINR	E *	23 21 34.0					
MOMI	E *	23 21 34.0					
ENIJ	I	23 21 34.8	E	23 21 59.8	0.04	0.3	
CNIL	E *	23 21 36.0					

EST	I/E W	HORA P	I/E W	HORA S	AMP	PER	DUR
OJEN	E *	23 21 36.0					
TOL	E	23 21 36.0			0.28	0.6	
ALM	I *	23 21 36.0	I *	23 22 24.8			
EALH	E	23 21 40.6	E	23 22 10.5	0.09	0.6	
EPLA	E	23 21 41.4	E	23 22 13.0			
GUD	E	23 21 46.5	E	23 22 21.0	0.07	0.3	
MOE	E	23 21 47.2	I	23 22 24.0			
FAR	E =	23 21 53.0	E =	23 22 26.0			
MTE	E	23 21 55.0	E *	23 22 33.5			
MTH	E	23 21 58.2	I	23 22 41.8			
MVO	I =	23 21 58.2	I =	23 22 42.2			
IFR	I *	23 22 07.0	I *	23 22 49.0			
LIS	I *	23 22 07.9	I *	23 22 29.2			
PTO	E	23 22 09.7					
COI	I *	23 22 12.0	I	23 22 43.0			
AVE	I *	23 22 20.0	I	23 23 11.0			
05-NOV	HO	LAT	LONG	PRO	RMS	MAG	INT
SSIS	232100.3	37 43	-04 36	6	0.4	3.8	IV SANTA CRUZ.CO
EHOR	I	23 22 28.2	E	23 22 35.0			
AAPN	E	23 22 29.7	E *	23 22 36.2			
ALOJ	E	23 22 32.7	E	23 22 42.5			
ASMO	E	23 22 33.7	E *	23 22 43.5			
EBAN	E	23 22 34.2					
ACHM	E	23 22 34.7	E *	23 22 45.2			
ATEJ	E	23 22 36.5	E *	23 22 47.5			
CRT	E	23 22 37.0	E *	23 22 48.2			
AFC	E	23 22 37.0	E	23 22 51.3	0.09	0.2	
MAL	I	23 22 37.0	I	23 22 50.5	0.50	0.4	55
EPRU	E =	23 22 37.3	E =	23 22 49.2	0.07	0.2	
APHE	E	23 22 39.2	E	23 22 52.5			
EVAL	E =	23 22 50.2	E =	23 23 11.8	0.08	0.2	
PAB	I =	23 22 53.5	I =	23 23 17.5			
ALM	I =	23 22 55.5	I =	23 23 19.8			72
ENIJ	E =	23 22 57.5	E =	23 23 23.5			
TOL	E =	23 22 59.5	I =	23 23 26.5	0.08	0.8	
EPLA	E =	23 23 08.5	I =	23 23 40.0			
05-NOV	HO	LAT	LONG	PRO	RMS	MAG	INT
SSIS	232219.3	37 42	-04 39	5	0.3	3.3	SANTA CRUZ.CO
MADF	I	05 43 43.4	E	05 43 51.8			
ATE	I	05 43 44.6	E	05 43 53.8			
ESCF	I	05 43 46.2	E	05 43 57.8			
ECRI	I	05 43 48.0	E	05 43 59.3	0.08	0.2	66

EST	I/E W	HORA P	I/E W	HORA S	AMP	PER	DUR
LGR	I	05 43 49.6	I	05 44 02.5			80
EPF		05 43 58.8		05 44 18.0			
VIH		05 44 04.5					
AVN	*	05 44 10.8					
LFF		05 44 14.2		05 44 44.9			
RJF		05 44 22.6		05 45 00.3	0.01	0.2	
CAF		05 44 23.6		05 45 01.2	0.01	0.2	
EROQ	I =	05 44 23.3	E =	05 44 56.0			84
MRB	* =	05 44 26.0	* =	05 45 05.5			
GUD	E =	05 44 30.3	E =	05 45 07.5	0.01	0.4	83
06-NOV	HO	LAT LONG	PRO	RMS MAG INT			
SSIS	054333.2	43 05 -01 36	5	0.4 3.2			ALMANDOZ.NA
AVN		12 26 58.7					
VIH		12 27 04.0					
EPF		12 27 09.6	*	12 27 26.1			
EROQ	E	12 27 14.4	E	12 27 30.9	0.02	0.3	47
EBR	E	12 27 15.0	E	12 27 33.0			
MRB		12 27 15.4		12 27 33.8			
FBR		12 27 19.5					
OLT	*	12 27 22.0	*	12 27 45.0			
06-NOV	HO	LAT LONG	PRO	RMS MAG INT			
SSIS	122651.8	42 04 00 13	5	0.6 2.8			ESTADILLA.HU
MADF	I	01 31 19.2	E	01 31 21.0			
ESCF	I	01 31 19.2	E	01 31 21.3			
ELYF	I	01 31 21.1	E	01 31 24.5			
EPF		01 31 31.4					
VIH		01 31 38.5		01 31 54.2			
ECRI	I	01 31 43.0	E	01 32 03.0	0.07	0.2	70
LGR	E *	01 31 45.7	I	01 32 04.6			100
AVN	=	01 31 47.7	=	01 32 10.0			
LPO	*	01 31 56.5	*	01 32 24.6	0.03	0.4	
MRB	=	01 32 02.3	=	01 32 32.4			
OLT	*	01 32 04.5	*	01 32 37.7			
EROQ	E =	01 32 04.7	E =	01 32 34.8	0.02	0.3	95
EBR	E *	01 32 06.0	E *	01 32 35.0			
LSF		01 32 11.2		01 32 51.0	0.01	0.3	
GUD	E	01 32 13.2	E	01 32 55.0	0.01	0.4	100
07-NOV	HO	LAT LONG	PRO	RMS MAG INT			
SSIS	013117.1	43 11 -00 40	5	0.3 3.3 IV			OLORON-STE.MARIE.FR

EST	I/E W	HORA P	I/E W	HORA S	AMP	PER	DUR
ECRI	I	11 08 08.5	E	11 08 22.0			167
LGR	E	11 08 10.5	I	11 08 25.5			200
MADF	E	11 08 25.2					
ISSF	E	11 08 25.2	E *	11 08 52.7			
GUD	E	11 08 29.3	E	11 08 57.4	0.06	0.2	246
ERUA	E	11 08 32.1	E	11 09 02.7	0.08	0.3	203
EPF		11 08 36.9		11 09 11.3	0.04	0.3	
MVO	I =	11 08 37.0	I =	11 09 13.0			
TOL	E	11 08 40.5			0.58	0.2	175
VIH		11 08 41.3					
AVN	*	11 08 42.2					
EPLA	E	11 08 43.5	E	11 09 23.0			211
LFF	*	11 08 44.0	*	11 09 20.8	0.07	0.4	
STS	E	11 08 45.0	E	11 09 25.4			132
LPO	*	11 08 47.0	*	11 09 28.7	0.06	0.5	
EROQ	E =	11 08 47.0	E =	11 09 29.5	0.06	0.3	165
PAB	E =	11 08 47.0	E =	11 09 28.0			225
EZAM	E	11 08 48.5	E	11 09 31.5	0.03	0.3	121
MFF	*	11 08 51.9	*	11 09 37.5	0.02	0.2	
PTO	I	11 08 52.3	I *	11 09 58.5			
MRB	*	11 08 57.8	*	11 09 43.5			
FBR	=	11 08 58.3	=	11 09 50.0			
OLT		11 08 59.2					
EBR	E *	11 09 05.0	E *	11 09 46.0			
MTE	E *	11 09 06.2	I *	11 09 52.0			
07-NOV	HO	LAT	LONG	PRO	RMS	MAG	INT
SSIS	110751.1	43 04	-03 43	13	0.4	3.9	IV SOTOSCUEVA.BU
PAB	I	19 29 20.0	I	19 29 35.0			55
EVIA	I	19 29 21.1	E	19 29 38.0	0.06	0.2	85
GUD	I	19 29 21.5	I	19 29 37.3	0.01	0.2	63
EBAN	E =	19 29 32.0	E =	19 29 55.2	0.01	0.2	67
EPLA	E =	19 29 45.5	E =	19 30 15.7			45
10-NOV	HO	LAT	LONG	PRO	RMS	MAG	INT
SSIS	192858.5	39 51	-02 55	5	0.4	3.0	HORCAJO SANTIAGO.CU
ESCF	I	07 15 28.5	E	07 15 32.9			
ATE	I	07 15 30.2	E	07 15 35.8			
EPF		07 15 30.3		07 15 35.9			
BOH	I	07 15 34.6	E	07 15 43.1			
VIH		07 15 38.0		07 15 48.9			
AVN		07 15 49.0		07 16 08.0			
LPO		07 15 54.0					
LFF		07 15 55.8					

EST	I/E W	HORA P	I/E W	HORA S	AMP	PER	DUR	
ECRI	I =	07 15 55.9	E =	07 16 19.0			158	
LGR	E =	07 15 57.3	I =	07 16 20.5			180	
OLT	=	07 16 03.7	=	07 16 30.3				
MRB	=	07 16 01.9	=	07 16 29.0				
CAF		07 16 02.0			0.08	0.2		
EROQ	E =	07 16 06.0	E =	07 16 34.5	0.08	0.2	135	
EBR	E =	07 16 07.0	E =	07 16 35.0				
GUD	E	07 16 23.3	E	07 17 07.0	0.02	0.3	168	
PAB	E	07 16 34.0	E	07 17 27.5			150	
ERUA	E	07 16 41.3	E	07 17 40.0	0.01	0.5	120	
MVO	E	07 16 42.8	I	07 17 45.0				
EPLA	E	07 16 45.0	E	07 17 43.4			150	
EBAN	E	07 16 46.0	E	07 17 49.6			160	
11-NOV	HO	LAT	LONG	PRO	RMS	MAG	INT	
SSIS	071523.2	43 06	-00 10	5	0.6	3.9	IV-V	ST.PE-DE-BIGORRE.FR
ENIJ	I	12 34 07.8	E	12 34 14.6	0.07	0.2	68	
EALH	E	12 34 08.7	E	12 34 16.6	0.03	0.3	61	
ALM	E *	12 34 15.1	I	12 34 21.6			28	
EVIA	E	12 34 20.8	E	12 34 38.0	0.09	0.3	97	
AFC	E	12 34 21.2	E	12 34 38.8	0.02	0.3	66	
APHE	I	12 34 24.7						
ASMO	I =	12 34 25.0	E =	12 34 44.5				
ACHM	E	12 34 26.0						
EBAN	I	12 34 26.7	E	12 34 47.3	0.02	0.2	58	
ATEJ	I *	12 34 29.0						
AAPN	I =	12 34 30.0	E =	12 34 53.0				
ALOJ	I =	12 34 30.7	E =	12 34 53.0				
11-NOV	HO	LAT	LONG	PRO	RMS	MAG	INT	
SSIS	123358.1	37 27	-01 55	5	0.4	3.0		HUERCAL-OVERA.AL
ESCF	I	01 33 18.5	E	01 33 22.8				
ATE	I	01 33 20.1	E	01 33 25.9				
EPF		01 33 20.4		01 33 25.8				
ISSF	I	01 33 21.6	E	01 33 28.3				
VIH		01 33 28.3	*	01 33 38.7				
AVN		01 33 39.0		01 33 58.8				
LPO		01 33 43.9			0.06	0.2		
ECRI	E =	01 33 45.5	E =	01 34 08.7	0.06	0.2	70	
LGR	E =	01 33 47.5	I =	01 34 11.0			125	
LFF		01 33 45.8			0.15	0.3		
MRB		01 33 49.7						
OLT	*	01 33 51.6						
CAF		01 33 51.8			0.03	0.2		

EST	I/E W	HORA P	I/E W	HORA S	AMP	PER	DUR
EBR	E	01 33 53.0	E *	01 34 27.0			
EROQ	E =	01 33 56.0	E =	01 34 25.2	0.04	0.3	80
GUD	E	01 34 13.2	E	01 34 58.7	0.01	0.4	100
TOL	E	01 34 20.0					
12-NOV	HO	LAT	LONG	PRO	RMS	MAG	INT
SSIS	0133	13.2	43 10 -00 10	5	0.3	3.6	IV-V NAY.FR
EVAL	I	14 16 45.0	E	14 16 52.8	0.02	0.3	53
EHOR	E	14 16 51.5	E	14 17 03.5	0.04	0.2	51
MOE	I	14 17 06.0	I *	14 17 29.0			
AAPN	E	14 17 07.7	E *	14 17 35.5			
ALOJ	E	14 17 09.0	E *	14 17 38.5			
EBAN	I	14 17 09.9	E	14 17 34.8	0.02	0.3	59
ATEJ	E	14 17 11.5					
EPLA	E =	14 17 15.0	E =	14 17 41.0			45
ASMO	E *	14 17 13.5					
EVIA	E	14 17 24.4	E	14 18 01.0			83
MTE	E =	14 17 25.0	E =	14 17 55.5			
MVO	I	14 17 26.0					
GUD	E =	14 17 35.5	E =	14 18 13.0	0.01	0.3	73
12-NOV	HO	LAT	LONG	PRO	RMS	MAG	INT
SSIS	1416	36.0	37 59 -06 19	5	0.4	2.9	CALA.H
EHOR	I	00 56 33.9	E	00 56 41.0	0.16	0.1	135
AAPN	I	00 56 35.1	E	00 56 41.5			
ALOJ	I	00 56 38.2	E	00 56 47.5			
ASMO	I	00 56 39.0	E	00 56 50.0			
EBAN	E	00 56 39.5	E	00 56 50.0			
ATEJ	I	00 56 41.5	E	00 56 55.2			
EPRU	I	00 56 42.1	E	00 56 54.6	0.05	0.4	106
AFC	I	00 56 42.2	E	00 56 54.8	0.04	0.2	127
MAL	E	00 56 43.0	I	00 56 56.7	0.22	0.6	71
APHE	I	00 56 44.5	E *	00 56 56.2			
GIBL	E	00 56 50.5					
EVAL	E	00 56 55.2	E	00 57 16.7	0.04	0.3	104
EVIA	I	00 56 55.7	E	00 57 19.2	0.09	0.2	160
MOMI	E *	00 56 57.0					
PAB	I =	00 56 58.5	I =	00 57 21.5			130
ENIJ	E	00 56 59.2			0.01	0.3	101
PINR	E *	00 57 00.0					
PLAT	E *	00 57 02.0					
OJEN	E *	00 57 03.0					
TOL	E *	00 57 06.0	E *	00 57 35.0	0.08	0.3	75
GUD	I	00 57 11.5	E	00 57 47.0	0.03	0.5	162

EST	I/E	W	HORA	P	I/E	W	HORA	S	AMP	PER	DUR
EPLA	E	=	00	57	13.5	E	=	00	57	45.0	120
MOE	E	*	00	57	19.0	I	*	00	58	04.0	
MTE	E	*	00	57	28.5	E	*	00	58	11.0	
MVO	E	*	00	57	35.5	E	*	00	58	25.5	
13-NOV	HO		LAT	LONG	PRO	RMS	MAG	INT			
SSIS	005625.0		37 43	-04 35	5	0.6	3.3	III	SANTA CRUZ.CO		
EHOR	I		01	08	55.0	E		01	09	02.0	0.12 0.1 100
AAPN	I		01	08	56.4	E	*	01	09	02.7	
ALoj	I		01	08	59.5	E	*	01	09	08.5	
ASMO	I		01	09	00.5	E		01	09	11.0	
ATEJ	I		01	09	03.0	E		01	09	16.2	
EPRU	E		01	09	03.6	E		01	09	16.0	0.02 0.3 80
AFC	I		01	09	04.0	E		01	09	17.0	0.03 0.2 94
CRT	E		01	09	04.0						
MAL	E		01	09	04.5	I		01	09	18.0	0.11 0.6 42
APHE	I		01	09	05.0	E	*	01	09	18.0	
GIBL	E	*	01	09	15.0						
EVAL	E	=	01	09	16.5	E	=	01	09	38.0	0.02 0.3 71
EVIA	I		01	09	17.1	E		01	09	40.5	0.06 0.2 110
MOMI	E	*	01	09	19.0						
PAB	I	=	01	09	20.5	I	=	01	09	43.0	75
ENIJ	E		01	09	20.7						0.01 0.5 78
TOL	E	*	01	09	27.5	E	*	01	09	56.0	70
PINR	E	*	01	09	30.0						
EPLA	E	=	01	09	34.3	E	=	01	10	05.4	83
GUD	I	=	01	09	40.5	E	=	01	10	15.0	0.02 0.5 120
MOE	E	*	01	09	41.0	E		01	10	09.0	
MVO	E	*	01	09	57.4	I	*	01	10	28.0	
13-NOV	HO		LAT	LONG	PRO	RMS	MAG	INT			
SSIS	010845.8		37 45	-04 36	6	0.4	3.1	III	SANTA CRUZ.CO		
EHOR	I		02	13	50.3	E		02	13	57.5	0.23 0.1 150
AAPN	I		02	13	51.6	E		02	13	58.2	
ALoj	I		02	13	55.0	E		02	14	04.0	
ASMO	I		02	13	55.9	E		02	14	06.5	
EBAN	E		02	13	56.0						
ATEJ	I		02	13	58.5	E		02	14	12.2	
EPRU	I		02	13	59.0	E		02	14	11.0	0.05 0.3 109
AFC	I		02	13	59.3	E		02	14	12.5	0.06 0.2 131
CRT	E		02	13	59.5						
MAL	I		02	14	00.0	I		02	14	13.2	0.34 0.5 72
APHE	I		02	14	00.5	E	*	02	14	13.5	
GIBL	E		02	14	08.0						

EST	I/E W	HORA P	I/E W	HORA S	AMP	PER	DUR
EVAL	I	02 14 12.0	E	02 14 33.5	0.04	0.2	105
EVIA	I	02 14 12.7	E	02 14 36.0	0.11	0.2	167
MOMI	E *	02 14 14.0					
PAB	E	02 14 14.0	E *	02 14 31.0			120
PINR	E *	02 14 16.0					
ENIJ	E	02 14 16.0			0.02	0.3	123
PLAT	E *	02 14 17.0					
OJEN	E *	02 14 17.0					
TOL	E	02 14 18.0					100
GUD	I	02 14 28.5	E	02 15 03.0	0.03	0.4	163
EPLA	E =	02 14 30.0	E =	02 15 01.5			136
MOE	E *	02 14 36.0	I	02 15 07.0			
MVO	E =	02 14 39.5	I =	02 15 23.5			
MTE	E =	02 14 47.0		02 15 27.6			
13-NOV	HO	LAT LONG	PRO	RMS MAG INT			
SSIS	021341.8	37 43 -04 35	5	0.7 3.3 IV	SANTA CRUZ.CO		
PAB	I	03 09 48.5	E	03 10 03.0			40
GUD	I	03 09 49.4	E	03 10 05.0	0.02	0.2	52
EVIA	I	03 09 50.6	E	03 10 07.0	0.03	0.2	78
EBAN	E =	03 10 01.5	E =	03 10 24.0			
13-NOV	HO	LAT LONG	PRO	RMS MAG INT			
SSIS	030928.5	39 52 -02 58	15	0.2 3.0	HORCAJO SANTIAGO.CU		
EZAM	I	02 13 25.5	E	02 13 28.0	0.09	0.1	32
STS	E	02 13 32.4	E	02 13 40.2	0.02	0.2	25
ERUA	E	02 13 39.3	E	02 13 51.3	0.02	0.3	35
15-NOV	HO	LAT LONG	PRO	RMS MAG INT			
SSIS	021321.0	42 17 -08 26	5	0.5 2.6	MONDARIZ.PO		
MAL	I	18 05 12.5	I	18 05 18.6	0.59	0.3	30
ATEJ	I	18 05 15.0	E *	18 05 17.3			
ALOJ	I	18 05 16.2	E *	18 05 19.5			
APHE	I	18 05 18.0	E *	18 05 22.0			
ACHM	I	18 05 18.6	E *	18 05 21.2			
ASMO	I	18 05 21.2					
AFC	I	18 05 22.0	E	18 05 34.7	0.01	0.2	46
EHOR	E *	18 05	E	18 05 40.8	0.01	0.2	58
EBAN	E	18 05 29.5	E	18 05 47.4	0.02	0.1	70

EST	I/E W	HORA P	I/E W	HORA S	AMP	PER	DUR
	15-NOV						
15-NOV	HO	LAT	LONG	PRO	RMS	MAG	INT
SSIS	180504.0	36 43	-04 34	60	0.5	3.0	MALAGA
EVAL	I	18 05	34.4	E	18 05	56.5	0.02 0.2 52
EVAL	E	18 05	42.0	E	18 06	10.2	0.02 0.1 73
EPRU	I	05 26	59.9	E	05 27	03.5	0.12 0.2 82
GIBL	I *	05 27	06.0				
PINR	E *	05 27	12.0				
OJEN	E	05 27	12.0	E	05 27	22.0	
CNIL	E *	05 27	13.0	E *	05 27	21.0	
SRQ	E *	05 27	14.0	E *	05 27	30.0	
EHOR	E	05 27	14.1	E	05 27	26.5	0.04 0.2 67
MAL	E *	05 27	15.5	I *	05 27	30.4	0.08 0.7 38
ALOJ	I	05 27	18.5	E *	05 27	36.5	
EVAL	E	05 27	19.0	E	05 27	35.5	0.02 0.3 60
AAPN	I =	05 27	19.1	E =	05 27	35.0	
ATEJ	I *	05 27	20.1	E	05 27	35.0	
ASMO	E	05 27	23.0				
APHE	I *	05 27	24.5				
AFC	E	05 27	25.2				0.01 0.4 75
EBAN	E	05 27	28.5	E	05 27	51.8	0.02 0.2 57
EPLA	E *	05 27		E	05 28	25.2	
17-NOV	HO	LAT	LONG	PRO	RMS	MAG	INT
SSIS	052657.0	36 54	-05 29	5	0.4	3.1	PUERTO SERRANO.CA
ENIJ	E	22 14	29.9	I	22 14	35.0	0.05 0.3 43
EALH	E	22 14	38.9	E	22 14	50.5	
AFC	E	22 14	41.0	E	22 14	56.0	51
APHE	I	22 14	44.5				
ASMO	I	22 14	45.0	E *	22 15	02.5	
EVAL	E	22 14	46.3	E	22 15	03.0	0.02 0.2 62
ACHM	E *	22 14	47.0				
EBAN	I	22 14	48.2	E	22 15	07.5	0.01 0.2 41
ATEJ	E *	22 14	50.0				
AAPN	I *	22 14	50.2	E *	22 15	12.0	
ALOJ	I *	22 14	51.0				
19-NOV	HO	LAT	LONG	PRO	RMS	MAG	INT
SSIS	221423.3	37 20	-02 16	10	0.4	2.9	MACAEL.AL
LIS	I	07 30	46.7	I	07 31	16.1	
MTH	I	07 30	48.7	I	07 31	18.5	
MOE	I	07 30	51.7	I	07 31	24.0	

EST	I/E W	HORA P	I/E W	HORA S	AMP	PER	DUR
EVAL	I	07 31 03.0	I	07 31 43.5	0.08	0.4	110
COI	I	07 31 08.1	I	07 31 52.0			
CNIL	E	07 31 11.0					
PLAT	E *	07 31 12.0					
MOMI	E	07 31 14.0					
SRQ	E *	07 31 14.0					
MTE	E	07 31 14.5	E	07 32 05.2			
EPRU	E	07 31 19.0	E	07 32 12.0	0.06	0.8	110
OJEN	E *	07 31 20.0					
EPLA	I	07 31 23.7	E	07 32 20.0			125
MVO	I =	07 31 25.0	I =	07 32 23.0			
EZAM	E =	07 31 29.0	E =	07 32 30.0	0.04	0.3	105
AAPN	I	07 31 31.2	E	07 32 33.5			
ALOJ	I	07 31 32.5	E *	07 32 32.0			
ATEJ	I	07 31 33.0	E *	07 32 32.0			
ACHM	E	07 31 35.5	E	07 32 38.5			
ASMO	I	07 31 35.6	E *	07 32 39.0			
EBAN	I	07 31 35.7	E	07 32 41.8	0.03	0.3	135
APHE	I	07 31 36.5					
AFC	E	07 31 37.5	E	07 32 45.5	0.01	0.3	120
GUD	E	07 31 44.9	E	07 32 57.5	0.01	0.3	165
EVIA	E =	07 31 50.0	E =	07 33 07.5	0.06	0.8	180
24-NOV	HO	LAT	LONG	PRO	RMS	MAG	INT
SSIS	073008.8	36 53	-11 11	17	0.5	3.8	W. CABO S.VICENTE
ALM	I	19 04 05.2	I *	19 04 8.7			60
ENIJ	I	19 04 07.3	E	19 04 12.0	0.17	0.1	65
APHE	I	19 04 21.0	E	19 04 35.5			
AFC	E	19 04 21.7	E	19 04 34.5	0.01	0.2	40
ATEJ	I	19 04 24.5	E *	19 04 40.5			
ACHM	I	19 04 24.5					
ASMO	I	19 04 25.5					
ALOJ	I	19 04 27.2					
AAPN	E *	19 04 30.0					
EBAN	E =	19 04 38.3	E =	19 05 00.4	0.01	0.3	45
EVIA	E =	19 04 39.5	E =	19 05 03.0	0.04	0.7	55
24-NOV	HO	LAT	LONG	PRO	RMS	MAG	INT
SSIS	190402.6	36 45	-02 25	9	0.5	2.8	GOLFO DE ALMERIA
EHOR	E	09 35 49.6	E	09 35 56.8	0.03	0.2	63
AAPN	I	09 35 51.0	E *	09 35 58.5			
ALOJ	I	09 35 54.5	E *	09 36 03.5			
ASMO	I	09 35 55.0	E	09 36 06.5			
EBAN	E	09 35 55.0	E	09 36 05.3	0.05	0.1	73

EST	I/E W	HORA P	I/E W	HORA S	AMP	PER	DUR
ACHM	E	09 35 58.0	E	09 36 10.5			
AFC	E	09 35 58.5	E	09 36 12.7	0.01	0.2	59
EPRU	E	09 35 58.5	E	09 36 11.5			
ATEJ	I	09 35 59.5	E	09 36 11.0			
APHE	I	09 36 01.0	E *	09 36 13.0			
EVAL	E =	09 36 11.6	E =	09 36 33.0			
EVIA	E	09 36 11.9	E	09 36 35.0			73
EPLA	E =	09 36 29.0	E =	09 36 59.6			57
GUD	E =	09 36 35.4	E =	09 37 09.3	0.01	0.6	65
28-NOV	HO	LAT	LONG	PRO	RMS	MAG	INT
SSIS	093540.8	37 47	-04 37	6	0.5	2.9	SANTA CRUZ.CO
PINR	I	13 41 42.0	E	13 41 44.0			
CNIL	I =	13 41 45.5	E =	13 41 48.0			
GIBL	I	13 41 47.0	E *	13 42 01.0			
MOMI	I *	13 41 52.0	E *	13 42 01.0			
ALJ	E =	13 41 54.0	E =	13 42 02.0			
PLAT	E =	13 41 54.0	E =	13 42 02.0			
EPRU	E	13 41 57.0	E	13 42 10.6	0.08	1.0	94
OJEN	E *	13 41 58.0	E	13 42 03.0			
SRQ	E *	13 41 59.0	E	13 42 05.0			
EVAL	E	13 42 00.3	E	13 42 16.7	0.07	0.5	65
EHOR	E	13 42 06.9	E	13 42 27.0	0.04	0.6	93
AAPN	E *	13 42 17.0					
ALOJ	E *	13 42 17.0					
ATEJ	E *	13 42 18.5					
APHE	E *	13 42 21.0					
ASMO	E *	13 42 23.5					
ACHM	E *	13 42 25.0					
29-NOV	HO	LAT	LONG	PRO	RMS	MAG	INT
SSIS	134139.8	36 30	-06 17	5	0.3	2.9	III CADIZ
MVO	I	18 55 29.1	I	18 55 37.5			
ERUA	E	18 55 39.6	E	18 55 53.5			38
MTE	E	18 55 45.0	I	18 56 02.5			
EPLA	I	18 55 46.0	E	18 56 04.5			47
GUD	E	18 55 52.0	E	18 56 17.0			53
29-NOV	HO	LAT	LONG	PRO	RMS	MAG	INT
SSIS	185520.1	41 29	-06 27	5	0.4	2.9	MIRANDA DOURO.PORT

EST	I/E W	HORA P	I/E W	HORA S	AMP	PER	DUR
PINR	I	06 25 49.5	E	06 25 53.0			
CNIL	I	06 25 52.0	E	06 25 55.0			
GIBL	I	06 25 54.5	E	06 25 59.0			
MOMI	E *	06 26 00.0					
ALJ	E *	06 26 01.0					
OJEN	E *	06 26 04.0					
EPRU	E	06 26 04.4			0.08	1.0	76
SRQ	E *	06 26 04.5					
EVAL	E	06 26 06.8	E	06 26 23.3	0.06	0.5	57
EHOR	E	06 26 13.6	E	06 26 34.0	0.03	0.5	72
ATEJ	E *	06 26 20.0					
ALOJ	E *	06 26 23.6	E *	06 26 50.3			
AAPN	E *	06 26 28.0	E *	06 26 49.0			
ASMO	E *	06 26 30.0					
PAB	E *	06 26 52.5	E *	06 27 23.0			
01-DIC	HO	LAT	LONG	PRO	RMS	MAG	INT
SSIS	062547.3	36 32	-06 17	6	0.6	2.9	CADIZ
MTH	E	16 07 34.0	E	16 07 59.5			
EVAL	I	16 07 37.2	E	16 08 05.5	0.03	0.2	94
EPRU	I =	16 07 54.0	E =	16 08 33.0	0.02	0.4	100
EHOR	I	16 07 54.0	E	16 08 33.8	0.01	0.3	114
AVE	I	16 07 55.0	I	16 08 35.5			
AAPN	E *	16 08 05.0	E *	16 08 55.0			
ALOJ	E *	16 08 06.5	E	16 08 52.5			
ATEJ	E *	16 08 07.5	E *	16 08 51.5			
IFR	I	16 08 09.0	I	16 09 00.0			
MVO	E	16 08 09.5	I *	16 09 02.0			
EBAN	I	16 08 10.5	E	16 09 04.0	0.02	0.2	115
APHE	E *	16 08 11.0	E	16 09 00.0			
GUD	I	16 08 23.5	E	16 09 26.2	0.01	0.3	143
TIO	I	16 08 24.5	I	16 09 28.9			
EVIA	I	16 08 25.4					149
01-DIC	HO	LAT	LONG	PRO	RMS	MAG	INT
SSIS	160658.5	36 36	-09 39	30	0.6	3.3	SW. CABO S.VICENTE
AFC	I	11 01 30.5	I	11 01 34.8	0.05	0.1	45
APHE	I	11 01 33.8	E *	11 01 37.5			
ASMO	I	11 01 34.0					
ACHM	E	11 01 35.5					
ATEJ	E	11 01 38.4					
ALOJ	E	11 01 39.0					
ENIJ	E	11 01 40.2			0.01	0.2	37
AAPN	E *	11 01 41.7					

EST	I/E W	HORA P	I/E W	HORA S	AMP	PER	DUR
	EBAN I	11 01 45.3	E	11 02 00.2	0.02	0.2	45
	EVI A I	11 01 52.8	E	11 02 12.5			50
05-DIC	HO	LAT LONG	PRO	RMS MAG	INT		
	SSIS 110125.4	37 11 -03 11	5	0.2 2.7			JERES MARQUESADO.GR
	ACU I	18 50 54.2	E	18 51 04.0	0.09	0.2	110
	EALH E	18 51 06.7			0.05	1.0	100
	ECHE E	18 51 06.7	E	18 51 29.2	0.03	0.3	104
	EROQ E	18 51 15.0	E	18 51 44.5			114
	EVI A E	18 51 17.5					123
	EBR E *	18 51 24.0	E *	18 51 57.0			
	EBAN I	18 51 31.5	E	18 52 11.7			97
	ASMO E *	18 51 35.0					
	ACHM E *	18 51 38.0					
	APHE E *	18 51 38.5					
	ALOJ E *	18 51 40.5					
	AAPN E *	18 51 41.0					
	GUD E	18 51 43.0			0.01	0.4	116
05-DIC	HO	LAT LONG	PRO	RMS MAG	INT		
	SSIS 185037.7	38 25 00 41	10	0.6 3.3			MEDITERRANEO
	EHOR I	02 01 34.4	I	02 01 41.8	0.03	0.2	48
	AAPN I	02 01 35.7	E *	02 01 41.2			
	ALOJ I	02 01 38.7	E	02 01 49.0			
	ASMO I	02 01 39.5	E	02 01 50.0			
	EBAN I	02 01 39.8	I	02 01 49.8	0.03	0.1	50
	ATEJ I	02 01 42.2	E	02 01 55.0			
	ACHM E *	02 01 42.5	E	02 01 53.0			
	EPRU E =	02 01 43.3	E =	02 01 55.5			35
	AFC I	02 01 43.4	E	02 01 56.5	0.01	0.2	52
	APHE I *	02 01 46.4	E	02 01 59.0			
	EVI A E	02 01 56.6	E	02 02 20.0			64
07-DIC	HO	LAT LONG	PRO	RMS MAG	INT		
	SSIS 020125.2	37 44 -04 37	10	0.3 2.8			SANTA CRUZ.CO
	MAL I	15 40 56.4	I *	15 41 19.0	3.28	0.8	270
	ATEJ I	15 40 57.8	E	15 41 17.5			
	SRQ I	15 40 58.0	E *	15 41 03.0			
	APHE I	15 40 58.5	E	15 41 20.7			
	OJEN I	15 40 59.0	E *	15 41 03.5			
	ACHM I	15 41 01.0	E *	15 41 27.7			
	EJIM I	15 41 01.3	E	15 41 22.8			341

EST	I/E W	HORA P	I/E W	HORA S	AMP	PER	DUR
ALOJ	I	15 41 01.7	E *	15 41 28.3			
ALM	I	15 41 02.1	I *	15 41 23.7	2.65	0.7	240
CRT	I	15 41 03.2	E *	15 41 29.2			
AFC	I	15 41 04.0	E	15 41 28.0	0.65	0.8	323
ENIJ	I	15 41 05.0					278
MOMI	I *	15 41 05.0	E *	15 41 14.0			
AAPN	I	15 41 05.4	E *	15 41 33.0			
PLAT	I *	15 41 05.5	E *	15 41 15.0			
ALJ	I	15 41 05.5	E *	15 41 14.0			
ASMO	I	15 41 05.9	E *	15 41 33.2			
EPRU	E =	15 41 06.5	E =	15 41 31.0			325
TEC	I	15 41 08.0	I *	15 41 38.0			
CNIL	I *	15 41 09.0	E *	15 41 17.0			
IFR	I	15 41 09.5	I *	15 41 38.5			
PINR	I *	15 41 11.0	E *	15 41 23.0			
EHOR	I	15 41 15.8	E	15 41 47.2	0.24	0.5	335
EBAN	I	15 41 17.0	I	15 41 49.0	0.12	0.3	312
EALH	E	15 41 21.3	I	15 41 56.0	0.39	0.7	272
EVAL	I	15 41 22.7	I	15 41 59.0	0.15	0.3	310
EVIA	E	15 41 25.5	I	15 42 03.5			373
AVE	I	15 41 29.0	I *	15 42 02.5			
FAR	E	15 41 30.6	I	15 42 12.5			
ACU	E	15 41 35.4					
PAB	I	15 41 36.5	I *	15 42 46.0			400
TOL	I	15 41 41.0			0.60	1.2	340
ECHE	E	15 41 44.5			0.23	1.0	250
MOE	I	15 41 45.0	I	15 42 37.9			
EPLA	I	15 41 48.2	I	15 42 43.3			346
GUD	I	15 41 51.3			0.06	0.5	336
LIS	I	15 41 53.4	I	15 42 53.1			
MTH	I	15 41 55.0	I	15 42 56.0			
MTE	E	15 41 57.8	I	15 43 01.9			
COI	I	15 42 01.2	I *	15 43 05.0			
ABA	E *	15 42 03.0					
MVO	I	15 42 04.6	I	15 43 13.0			
EROQ	I	15 42 07.2			0.06	0.8	263
EBR	E *	15 42 10.0	E *	15 43 19.0			
PTO	I	15 42 12.9	I *	15 43 25.3			
LGR	E	15 42 15.5	I *	15 43 38.5			290
ECRI	E	15 42 19.7					292
AVN		15 42 21.4					
ERUA	I	15 42 21.6	E	15 43 43.0	0.09	0.8	302
MRB		15 42 24.0					
EZAM	E	15 42 25.6			0.04	0.7	272

EST	I/E	W	HORA	P	I/E	W	HORA	S	AMP	PER	DUR
	VIH		15	42	30.1						
	STS	E	15	42	34.4						
09-DIC	HO		LAT	LONG	PRO	RMS	MAG	INT			
	SSIS		154033.1	35 25 -03 49	7	0.7	4.3				N. ALHUCEMAS
	ALM	E *	17 10	10.2	E *	17 10	30.1				80
	ATEJ	I	17 10	17.5	E	17 10	36.5				
	APHE	I	17 10	18.0	E	17 10	37.5				
	MAL	E *	17 10	20.0	I *	17 10	42.0				
	EJIM	I	17 10	20.4	E	17 10	39.9				138
	ALOJ	I	17 10	20.8							
	ACHM	E	17 10	21.5							
	ENIJ	I	17 10	24.3							80
	AFC	E =	17 10	24.4	E =	17 10	46.7				104
	AAPN	E *	17 10	26.0							
	ASMO	I *	17 10	26.5							
	IFR	I	17 10	28.0	I	17 10	54.0				
	AVE	E *	17 10	58.0	E	17 11	30.0				
09-DIC	HO		LAT	LONG	PRO	RMS	MAG	INT			
	SSIS		170952.8	35 27 -03 49	14	0.5	3.0				N. ALHUCEMAS
	ATEJ	I	23 14	51.9	E	23 15	12.5				
	APHE	I	23 14	52.0	E *	23 15	11.0				
	SRQ	E	23 14	52.0							
	OJEN	E	23 14	53.0							
	MAL	E *	23 14	53.5	I *	23 15	15.5	0.30	0.4		106
	EJIM	I	23 14	55.0	E	23 15	16.5				128
	ACHM	E	23 14	55.2							
	ALOJ	I	23 14	55.5							
	ALM	E	23 14	55.7	E *	23 15	21.2				80
	AFC	E	23 14	58.2	E	23 15	21.0				117
	ENIJ	E =	23 14	58.0	E =	23 15	23.0				128
	CRT	E *	23 14	59.0							
	PLAT	E *	23 14	59.0	E *	23 15	25.0				
	MOMI	E *	23 14	59.5	E *	23 15	26.0				
	AAPN	E *	23 15	00.7							
	ASMO	I *	23 15	00.7							
	EPRU	E =	23 15	00.7	E =	23 15	24.8				118
	CNIL	E *	23 15	02.0	E *	23 15	21.0				
	IFR	I	23 15	03.0	I	23 15	29.0				
	EHOR	E	23 15	09.6	E	23 15	39.8				108
	TEC	E *	23 15	10.0							
	EBAN	E =	23 15	14.0	E =	23 15	46.5				100
	EALH	E	23 15	15.9	E	23 15	49.9				

EST	I/E W	HORA P			I/E W	HORA S			AMP	PER	DUR
EVAL	E	23	15	16.5	E	23	15	53.5			89
EVIA	E	23	15	18.2							118
AVE	E *	23	15	32.0	I *	23	16	20.0			
TIO	I	23	15	47.0	I	23	16	47.6			
MVO	E	23	15	58.4	E	23	17	08.0			
09-DIC	HO	LAT	LONG	PRO	RMS	MAG	INT				
SSIS	231426.3	35 27	-03 48	5	0.6	3.3					N. ALHUCEMAS
ATEJ	I	00	02	40.0	E	00	03	00.0			
APHE	I	00	02	40.2	E *	00	02	59.0			
SRQ	I	00	02	40.5	E	00	03	00.0			
OJEN	E	00	02	41.0							
MAL	E =	00	02	41.5	I =	00	03	00.5			
EJIM	I	00	02	43.2	E	00	03	05.0			134
ACHM	I	00	02	43.2							
ALOJ	I	00	02	44.0							
AFC	E	00	02	45.8	E	00	03	09.0	0.02	0.5	106
PLAT	E =	00	02	47.0	E =	00	03	10.0			
MOMI	E =	00	02	47.5	E =	00	03	11.0			
ENIJ	E	00	02	48.0	E	00	03	13.0	0.03	0.4	109
EPRU	E =	00	02	49.2	E =	00	03	13.2			118
ASMO	I *	00	02	48.5							
AAPN	I *	00	02	49.0							
CNIL	E *	00	02	50.5							
IFR	I	00	02	51.0	I	00	03	17.0			
ALM	E *	00	02	57.1	I *	00	03	18.0			48
EHOR	E	00	02	57.7							100
EBAN	E	00	02	59.0	E	00	03	30.5	0.01	0.4	100
TEC	E *	00	02	59.0							
EVAL	E	00	03	04.7	E	00	03	41.8			80
EVIA	E	00	03	07.0	E	00	03	45.3	0.04	0.7	127
AVE	E *	00	03	24.0	I *	00	04	14.0			
TIO	I =	00	03	37.0	I =	00	04	36.0			
10-DIC	HO	LAT	LONG	PRO	RMS	MAG	INT				
SSIS	000214.6	35 25	-03 48	6	0.5	3.2					N. ALHUCEMAS
MAL	I	00	20	49.0	I	00	21	08.8	1.38	1.0	148
ATEJ	I	00	20	50.0	E	00	21	10.0			
SRQ	I	00	20	50.5							
APHE	I	00	20	51.0	E *	00	21	05.5			
OJEN	E	00	20	52.0							
ACHM	I	00	20	53.2	E *	00	21	17.0			
EJIM	I	00	20	53.7	E	00	21	15.8			201
ALOJ	I	00	20	54.0	E *	00	21	17.7			

EST	I/E W	HORA P	I/E W	HORA S	AMP	PER	DUR
ALM	I	00 20 54.4	I *	00 21 21.3	0.96	0.6	155
CRT	E	00 20 56.0	E *	00 21 20.0			
AFC	E	00 20 56.7	E	00 21 19.5	0.08	0.6	170
PLAT	I *	00 20 57.0					
ENIJ	I	00 20 57.4			0.14	0.3	178
MOMI	I *	00 20 57.5					
ALJ	E	00 20 58.5					
AAPN	I =	00 20 58.7	E =	00 21 22.0			
ASMO	I *	00 20 59.0	E *	00 21 24.5			
EPRU	E	00 20 58.5	E	00 21 21.5	0.11	0.6	177
CNIL	I *	00 21 01.0					
IFR	I	00 21 01.5	I	00 21 29.5			
TEC	E *	00 21 03.0					
PINR	E *	00 21 03.0					
EHOR	E	00 21 08.3	E	00 21 39.4	0.05	0.4	168
EBAN	E	00 21 09.2	E	00 21 40.5	0.04	0.4	168
EALH	E	00 21 13.7			0.14	0.8	136
EVAL	I	00 21 15.2	E	00 21 52.0	0.03	0.3	172
EVIA	E	00 21 18.8	E	00 21 56.0	0.16	0.7	185
AVE	E	00 21 21.0	I	00 22 04.0			
PAB	E	00 21 29.0	E *	00 22 40.5			200
FAR	E *	00 21 32.5	I	00 22 04.0			
TOL	I	00 21 33.5					210
MOE	E	00 21 37.5	I	00 22 30.2			
EPLA	E	00 21 40.5	E	00 22 35.5			185
GUD	E	00 21 43.6	E	00' 22 42.2	0.03	0.7	186
TIO	I	00 21 45.4	I	00 22 45.9			
MTH	E	00 21 47.4	E	00 22 48.5			
MTE	E	00 21 50.0	E	00 22 54.5			
MVO	I	00 21 56.5	I	00 23 05.0			
10-DIC	HO	LAT	LONG	PRO	RMS	MAG	INT
SSIS	002025.3	35 27	-03 49	5	0.8	3.7	N. ALHUCEMAS
MADF		20 33	44.5	E		20 33	48.4
ATE		20 33	45.8	E		20 33	50.6
EPF		20 33	59.9			20 34	13.8
LGR	E	20 34	01.0	I		20 34	19.5
ECRI	E	20 34	01.4	E		20 34	16.0
VIH		20 34	06.3			20 34	26.5
AVN		20 34	12.0				
LPO		20 34	15.2			0.02	0.3
EROQ	E	20 34	21.3	E		20 34	52.6
MRB		20 34	22.5			0.03	0.3
OLT		20 34	25.5	*		20 35	09.0

EST	I/E	W	HORA	P	I/E	W	HORA	S	AMP	PER	DUR		
	EBR	E	*	20	34	30.0	E	*	20	35	04.0		
	GUD	E		20	34	32.5						85	
11-DIC	HO			LAT		LONG	PRO	RMS	MAG	INT			
	SSIS	203339.7	43	13	-01	09	7	0.6	3.3	IV	OSSES.FR		
	MADF			21	06	10.7	E		21	06	14.6		
	ATE			21	06	12.1	E	*	21	06	14.6		
	EPF			21	06	27.3			21	06	41.4	0.02 0.4	
	ECRI	I		21	06	28.0	E		21	06	42.5	0.04 0.2	62
	LGR	I		21	06	29.0	I		21	06	45.5		70
	VIH			21	06	33.2			21	06	52.0		
	AVN		*	21	06	40.1		*	21	07	05.0		
	LFF		=	21	06	46.0		=	21	07	13.8	0.01 0.3	
	LPO		=	21	06	46.5		=	21	07	15.4	0.01 0.3	
	EROQ	E		21	06	48.0	E		21	07	19.1	0.01 0.3	94
	OLT			21	06	52.0		*	21	07	35.2		
11-DIC	HO			LAT		LONG	PRO	RMS	MAG	INT			
	SSIS	210607.0	43	06	-01	07	5	0.4	3.1	III-IV	PIRINEOS		
	ENIJ	I		22	17	48.3							90
	ALM	I		22	17	50.9	I		22	17	53.9	1.03 0.5	55
	APHE	I		22	18	06.6							
	EALH	E		22	18	06.0	E		22	18	21.4		50
	AFC	E		22	18	06.6	E		22	18	22.0	0.01 0.2	58
	ACHM	E		22	18	09.0							
	ASMO	I		22	18	09.5	E	*	22	18	24.7		
	ATEJ	E		22	18	11.0							
	ALOJ	E		22	18	12.5							
	AAPN	I	*	22	18	15.0	E	*	22	18	37.0		
	EVIA	E		22	18	15.4	E		22	18	36.8	0.03 0.3	75
	EBAN	I		22	18	15.8	E		22	18	37.8	0.02 0.3	54
11-DIC	HO			LAT		LONG	PRO	RMS	MAG	INT			
	SSIS	221746.0	36	54	-02	10	11	0.2	2.9		NIJAR.AL		
	ACU	I		11	50	53.7	E		11	50	59.2	0.57 0.9	125
	EALH	I		11	50	58.0	E		11	51	07.0	0.26 0.7	137
	ECHE	E		11	51	08.1	E		11	51	24.6	0.13 0.8	128
	EVIA	I		11	51	09.2	E		11	51	26.0	0.40 0.8	190
	ENIJ	E		11	51	15.2	E		11	51	37.0	0.03 0.7	130
	EBAN	I		11	51	22.7	E		11	51	50.8	0.06 0.7	121
	ASMO	E	*	11	51	27.5							
	APHE	E	*	11	51	30.0							

EST	I/E	W	HORA	P	I/E	W	HORA	S	AMP	PER	DUR
ACHM	E	*	11	51	30.0						
AAPN	E	*	11	51	30.5						
AFC	E	=	11	51	31.4	E	=	11 51 59.7			140
ALOJ	E	*	11	51	32.0						
ATEJ	E	*	11	51	33.5						
EBR	E	*	11	51	40.0						
TOL	E	*	11	51	44.0	I	*	11 52 20.0	0.10	1.0	140
GUD	I	=	11	51	49.5	E	=	11 52 28.7	0.02	0.5	153
12-DIC	HO		LAT	LONG	PRO	RMS	MAG	INT			
SSIS	115046.1	38 22	-00 54		8	0.2	3.2				LA ROMANA.A
ESCF			17 46	02.3	E		17 46	4.9			
ATE			17 46	04.2	E		17 46	8.2			
EPF			17 46	08.8			17 46	15.2			
VIH			17 46	16.0			17 46	30.0			
AVN		*	17 46	26.6		*	17 46	46.9			
LPO			17 46	30.0					0.02	0.3	
ECRI	E	=	17 46	32.2	E	=	17 46	53.0	0.02	0.3	54
LGR	I	=	17 46	32.5	I	=	17 46	54.0			80
CAF			17 46	38.6					0.01	0.3	
EROQ	E	=	17 46	45.4	E	=	17 47	13.4	0.02	0.3	66
12-DIC	HO		LAT	LONG	PRO	RMS	MAG	INT			
SSIS	174559.0	43 08	-00 21		10	0.3	3.2	IV			ARUDY.FR
ATE			07 35	32.8	E		07 35	38.6			
ISSF			07 35	34.4	E		07 35	41.9			
VIH			07 35	49.2		*	07 36	08.0			
LPO			07 35	56.4							
ECRI	I		07 35	56.4	E		07 36	17.3	0.06	0.5	121
LFF			07 35	56.6							
LGR	I		07 35	57.5	I		07 36	19.5			145
AVN		*	07 35	59.2							
RJF			07 36	04.5							
CAF			07 36	04.9			07 36	33.4			
MRB		*	07 36	09.5		*	07 36	44.0			
OLT		*	07 36	10.1							
EROQ	I	=	07 36	15.9	E	=	07 36	48.0	0.07	0.5	137
EBR	E	*	07 36	18.0	E	*	07 36	53.0			
GUD	E		07 36	26.2					0.02	0.9	
ECHE	E	=	07 36	44.5	E	=	07 37	28.5	0.05	0.9	
15-DIC	HO		LAT	LONG	PRO	RMS	MAG	INT			
SSIS	073526.6	43 26	-00 28		5	0.4	3.6	IV			NW. PAU.FR

EST	I/E W	HORA P	I/E W	HORA S	AMP	PER	DUR
EROQ	I	01 31 26.6	I	01 31 34.1	0.06	0.2	122
EBR	E	01 31 27.5	E	01 31 36.0			
ECHE	E	01 31 37.8	E	01 31 53.7	0.01	0.2	97
AVN		01 31 45.2					
MRB		01 31 49.7					
VIH	*	01 31 56.9	*	01 32 26.9			
OLT		01 31 59.2					
LGR	E	01 31 59.5	I	01 32 31.0			115
GUD	E	01 32 05.8	E	01 32 42.0	0.00	0.3	108
ECRI	E =	01 32 09.8	E =	01 32 43.0	0.04	0.2	93
CAF		01 32 28.1					
17-DIC	HO	LAT	LONG	PRO	RMS	MAG	INT
SSIS	013117.7	40 33	-00 10	5	0.5	3.0	MORELLA.CS
MADF		19 47 04.4	E	19 47 8.0			
ISSF		19 47 05.2	E	19 47 9.4			
ATE		19 47 05.8	E	19 47 10.6			
LGR	E	19 47 21.5	I	19 47 39.0			60
ECRI	I	19 47 21.9	E	19 47 36.5			38
AVN	*	19 47 34.7	*	19 48 00.0			
MRB		19 47 42.3	*	19 48 24.0			
EROQ	E =	19 47 51.0	E =	19 48 21.5			60
18-DIC	HO	LAT	LONG	PRO	RMS	MAG	INT
SSIS	194700.1	43 11	-01 06	12	0.3	3.1	PONTACQ.FR
ENIJ	I	20 27 22.4	E	20 27 27.2	0.12	0.3	52
EALH	E	20 27 30.2	E	20 27 41.4	0.04	0.6	42
AFC	E	20 27 33.7	E	20 27 48.0	0.01	0.3	40
APHE	I	20 27 37.0					
EVIA	I	20 27 37.7	I	20 27 55.0	0.05	0.3	60
ASMO	I	20 27 37.5	E *	20 27 56.4			
ACHM	E	20 27 39.0	E *	20 28 01.0			
ATEJ	E *	20 27 42.0	E *	20 28 07.5			
AAPN	I *	20 27 43.0	E *	20 28 05.0			
18-DIC	HO	LAT	LONG	PRO	RMS	MAG	INT
SSIS	202715.2	37 21	-02 14	9	0.4	3.0	CANTORIA.AL
STS	I	07 30 22.2	E	07 30 39.3	0.09	0.2	117
EZAM	I	07 30 24.5	E	07 30 43.0	0.07	0.2	98
PTO	I	07 30 35.0	I *	07 30 57.1			
ERUA	I	07 30 37.9	E	07 31 06.5	0.02	0.3	130

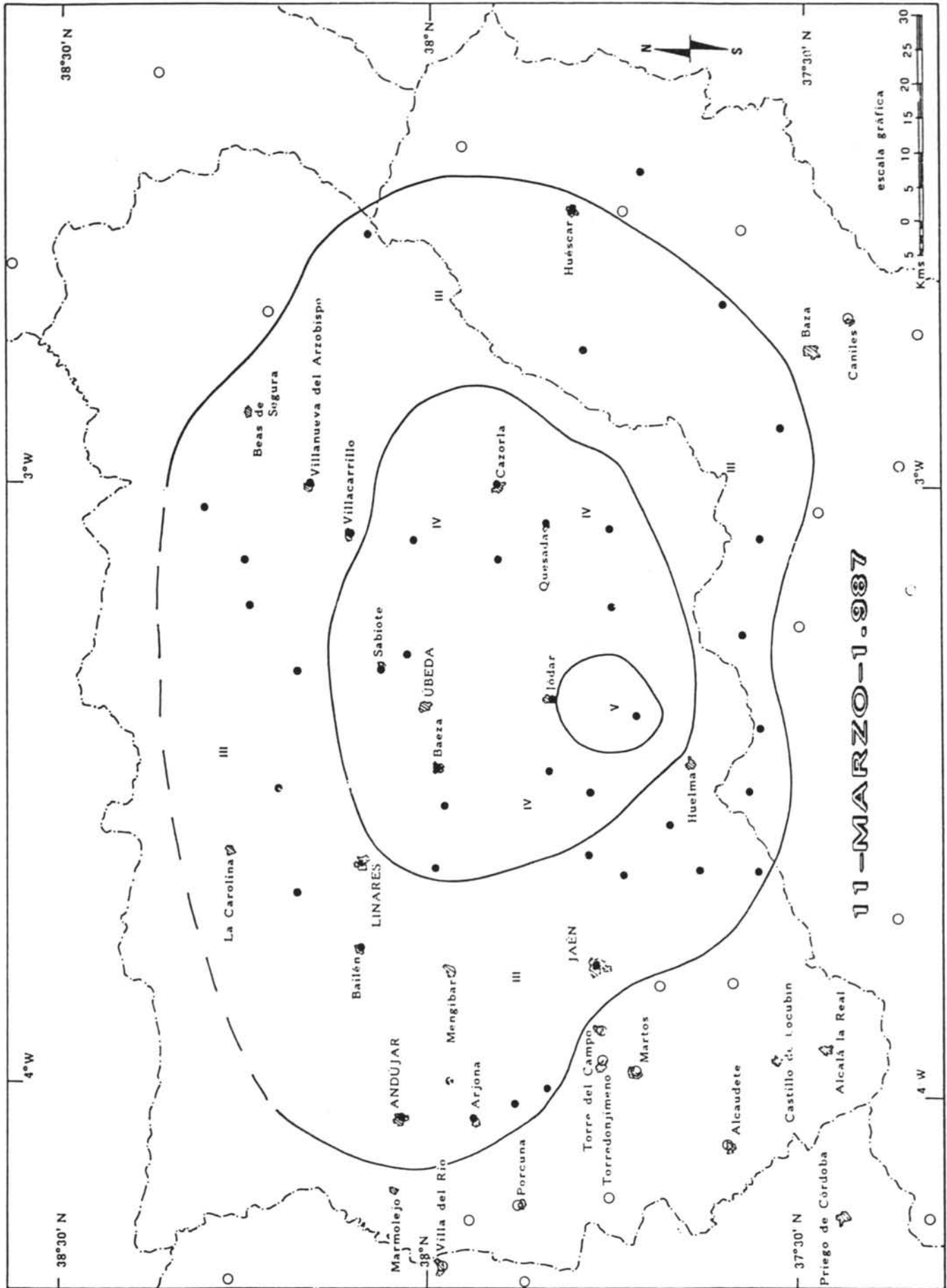
EST	I/E W	HORA P	I/E W	HORA S	AMP	PER	DUR
COI	I	07 30 47.8	*	07 31 25.0			
MTE	I	07 30 48.8	I	07 31 27.5			
MTH	E	07 31 01.8	I	07 31 46.2			
EPLA	I	07 31 04.2	E	07 31 53.0			130
MOE	E	07 31 07.4	I	07 31 58.0			
LIS	E *	07 31 08.0	E	07 31 50.0			
GUD	I	07 31 16.8			0.03	0.9	157
ECRI	E	07 31 24.5	E	07 32 27.5			
EVAL	I	07 31 27.0	E	07 32 32.7	0.01	0.3	110
EBAN	E	07 31 39.7					
EPF		07 31 53.8	*	07 33 15.0			
20-DIC	HO	LAT LONG	PRO	RMS MAG INT			
SSIS	072959.9	42 57 -10 30	32	0.6 3.6			W. FINISTERRE
ACHM	I	02 59 51.0	E	02 59 52.5			
CRT	I	02 59 52.5					
APHE	I	02 59 52.9	E	02 59 56.2			
AFC	I	02 59 53.0	E	02 59 56.0	0.11	0.1	52
ASMO	I	02 59 53.2	E	02 59 56.0			
ALOJ	I	02 59 54.2	E	02 59 58.0			
ATEJ	I	02 59 54.7	E	02 59 58.0			
AAPN	I	02 59 56.2	E	03 00 00.5			
EBAN	E	03 00 09.0	E	03 00 23.0	0.02	0.1	37
EVIA	E =	03 00 23.7	E =	03 00 45.5	0.01	0.4	50
21-DIC	HO	LAT LONG	PRO	RMS MAG INT			
SSIS	025949.3	37 07 -03 46	7	0.6 2.8			CHIMENEAS.GR
TAF	I	00 46 04.0	I *	00 46 22.0			
SRQ	I *	00 46 04.0	E *	00 46 14.0			
ATEJ	I	00 46 04.5	E *	00 46 19.5			
APHE	I	00 46 04.6	E	00 46 23.5			
MAL	E *	00 46 06.0	I	00 46 20.4	0.47	0.8	120
OJEN	E	00 46 07.5	E *	00 46 22.0			
EJIM	I	00 46 08.0					185
ACHM	I	00 46 08.0	E	00 46 27.0			
ALOJ	I	00 46 08.0					
ALM	E	00 46 08.5	I	00 46 30.2			120
CRT	E *	00 46 11.0					
AFC	E	00 46 11.0	E	00 46 31.8	0.02	0.3	188
ENIJ	E	00 46 11.3	E	00 46 34.8	0.08	0.4	186
PLAT	I *	00 46 11.5	E *	00 46 28.0			
AAPN	I	00 46 12.5					
ASMO	I	00 46 13.0					
EPRU	E	00 46 13.0	E	00 46 35.5	0.13	1.0	193

EST	I/E W	HORA P	I/E W	HORA S	AMP	PER	DUR
CNIL	I	00 46 15.0	E *	00 46 33.0			
IFR	I	00 46 15.5	I	00 46 42.5			
TEC	E *	00 46 20.0					
EBAN	E	00 46 23.3	E	00 46 54.8	0.03	0.4	146
EALH	E	00 46 27.8	E	00 47 02.0			120
EVAL	E	00 46 29.0	E	00 47 05.2	0.03	0.5	142
AVE	E	00 46 37.0	I *	00 47 32.0			
EVIA	E =	00 46 41.0	E =	00 47 18.0	0.11	0.8	194
ACU	E	00 46 41.6					
TOL	E	00 46 48.0	I *	00 47 53.0	0.02	0.8	170
EPLA	E	00 46 54.5					161
GUD	E	00 46 58.0	E	00 47 54.0	0.02	0.7	186
TIO	I	00 47 00.0	I	00 47 59.9			
MTE	E *	00 47 07.5		00 48 08.0			
MVO	E =	00 47 10.2		00 48 17.5			
24-DIC	HO	LAT	LONG	PRO	RMS	MAG	INT
SSIS	004542.0	35 28	-03 45	24	0.8	3.3	N. ALHUCEMAS
SRQ	I	18 46 08.0					
MAL	I	18 46 09.3	I	18 46 22.0	0.97	0.3	55
OJEN	I	18 46 09.5					
EJIM	I	18 46 11.5	I	18 46 24.0			103
ATEJ	I	18 46 11.7	E *	18 46 20.0			
PLAT	I	18 46 12.0					
MOMI	I	18 46 13.0					
APHE	I	18 46 14.0	E *	18 46 26.5			
EPRU	I	18 46 15.0	E	18 46 30.0	0.04	0.1	91
CNIL	I	18 46 15.0					
ALOJ	I	18 46 15.2	E	18 46 30.0			
ACHM	I	18 46 16.0	E	18 46 31.5			
AAPN	I	18 46 18.5	E *	18 46 33.0			
AFC	I	18 46 20.3			0.01	0.3	97
ASMO	I	18 46 20.5	E	18 46 39.0			
CRT	I *	18 46 20.5					
EHOR	E	18 46 24.2	E	18 46 47.3	0.05	0.2	101
ENIJ	E	18 46 26.3	E	18 46 53.0	0.02	0.3	93
EVAL	I	18 46 29.2	E	18 46 57.0	0.05	0.2	104
EBAN	I	18 46 29.2	I	18 46 55.5	0.04	0.1	127
EVIA	E	18 46 40.5	E	18 47 16.0	0.02	0.3	121
EPLA	E	18 46 55.7	E	18 47 42.0			122
GUD	I	18 47 01.4	I	18 47 52.0			136
25-DIC	HO	LAT	LONG	PRO	RMS	MAG	INT
SSIS	184553.2	35 59	-04 35	90	0.8	3.5	ESTRECHO GIBRALTAR

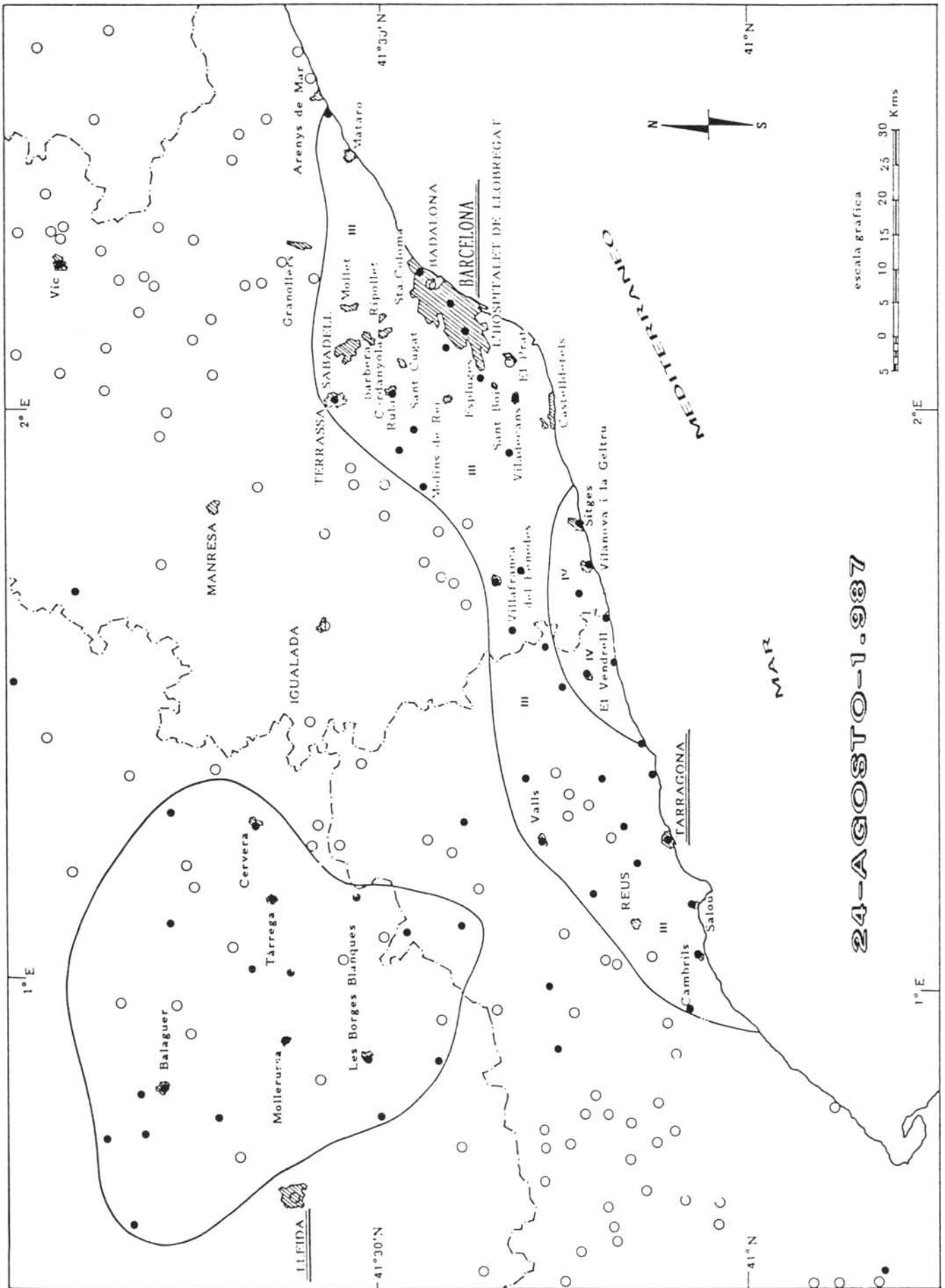
EST	I/E W	HORA P	I/E W	HORA S	AMP	PER	DUR
FAR	E *	14 32 33.6	I *	14 32 46.0			
EVAL	I	14 32 46.7	E	14 33 08.0	0.14	0.1	175
MOE	E	14 32 48.0	I *	14 33 18.0			
CNIL	I	14 32 50.5					
MTH	E	14 32 53.0	I	14 33 20.0			
PLAT	E	14 32 54.0					
MOMI	I	14 32 55.0					
LIS	E *	14 32 57.0	I	14 33 15.3			
OJEN	E	14 32 57.0					
EJIM	E	14 32 58.0	E	14 33 30.4			164
SRQ	I	14 32 58.5					
EPRU	E	14 33 00.2					177
EHOR	E	14 33 02.5	E	14 33 38.5	0.04	0.3	137
MAL	I	14 33 09.7	I	14 33 49.0	0.05	0.7	130
AAPN	I	14 33 12.5					
ALOJ	I	14 33 12.6					
ATEJ	I	14 33 13.8					
MTE	E	14 33 15.8		14 33 59.0			
ACHM	E	14 33 16.2					
EPLA	E	14 33 16.9	E	14 34 02.9			190
ASMO	I	14 33 18.0					
APHE	I	14 33 18.0					
EBAN	I	14 33 19.0	E	14 34 07.0	0.02	0.2	180
AFC	E	14 33 19.0	E	14 34 08.0	0.01	0.3	178
PAB	I	14 33 23.0	I *	14 34 42.0			240
MVO	E *	14 33 24.0	I	14 34 19.0			240
COI	E *	14 33 26.0		14 33 52.3			240
TOL	E	14 33 29.0	E	14 34 25.0	0.04	0.7	220
EVIA	E	14 33 33.8	E	14 34 33.3			234
GUD	E	14 33 36.0	E	14 34 35.4	0.03	0.4	228
EZAM	E	14 33 36.9		14 34 38.5			
ERUA	E	14 33 42.3		14 34 48.0			
LGR	E	14 34 05.5					180
26-DIC	HO	LAT	LONG	PRO	RMS	MAG	INT
SSIS	143215.6	36 40	-08 42	5	0.6	3.8	SE. CABO S.VICENTE
EALH	E	23 49 33.7	E	23 49 38.0			53
ACU	E	23 49 40.7	E	23 49 50.5			34
EVIA	I	23 49 49.8	E	23 50 06.2			55
ENIJ	E	23 49 53.8					
ECHE	E	23 49 55.0					
27-DIC	HO	LAT	LONG	PRO	RMS	MAG	INT
SSIS	234927.9	38 05	-01 08	5	0.3	2.6	N. MURCIA.MU

EST	I/E W	HORA P	I/E W	HORA S	AMP	PER	DUR
ACU	E	03 32 48.7	E	03 32 55.2	0.07	0.3	94
EALH	E	03 32 52.2	E	03 33 00.3	0.07	0.5	90
ECHE	E	03 33 05.0	E	03 33 22.9	0.02	0.3	88
EVIA	E	03 33 05.6	E	03 33 23.7	0.05	0.3	145
ENIJ	E	03 33 09.5					75
EBAN	E	03 33 18.0	E	03 33 47.0	0.01	0.3	85
AAPN	E *	03 33 26.0					
ASMO	E *	03 33 26.9	E *	03 33 59.0			
ALOJ	E *	03 33 27.5					
ACHM	E *	03 33 32.5					
TOL	E *	03 33 36.0	E *	03 34 14.0			90
GUD	E =	03 33 49.3	E =	03 34 30.3	0.01	0.4	100
30-DIC	HO	LAT	LONG	PRO	RMS	MAG	INT
SSIS	033241.0	38 12	-00 47	10	0.3	2.9	SW. ELCHE.A

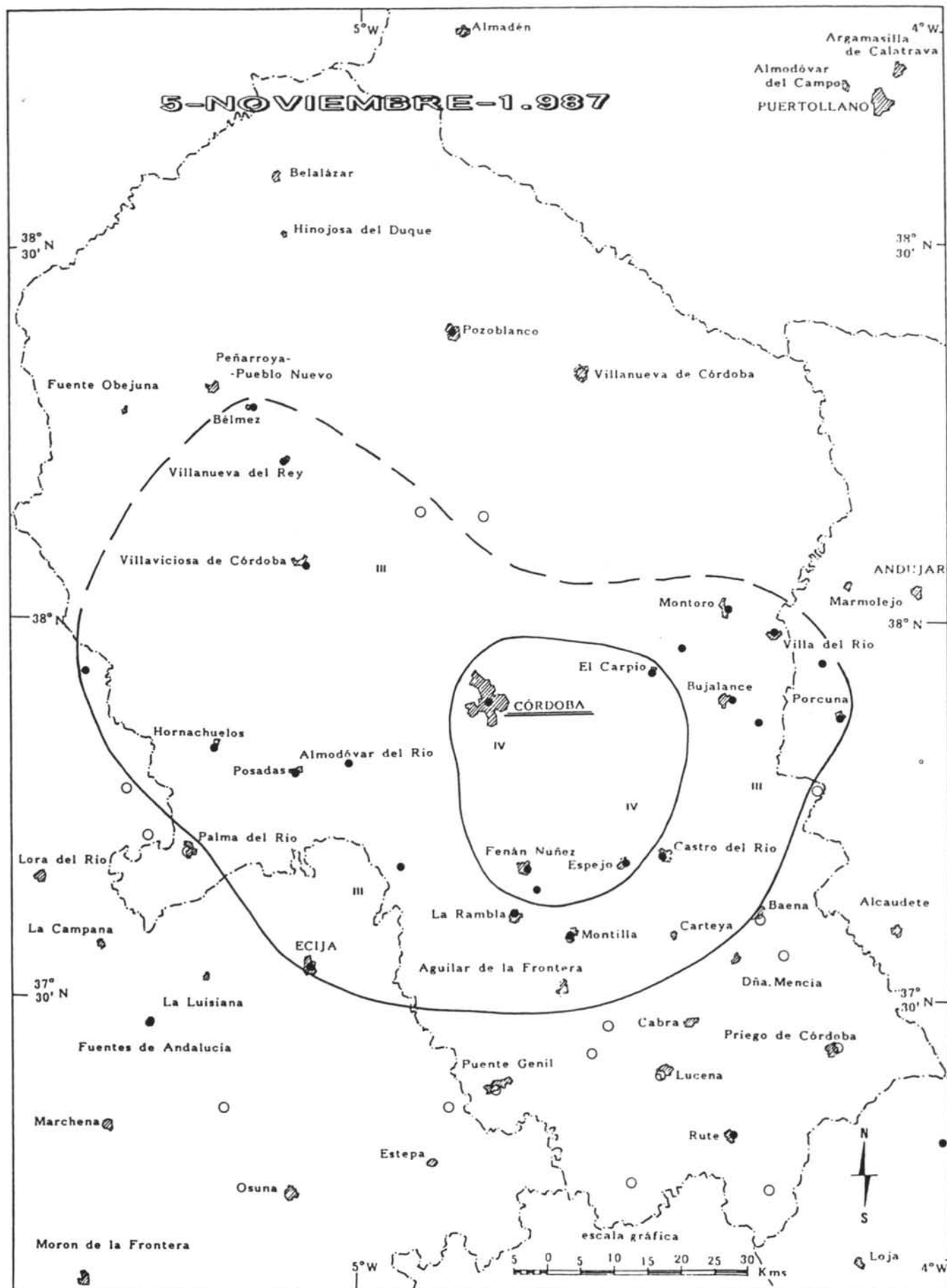
MAPAS DE ISOSISTAS



11-MARZO-1.987

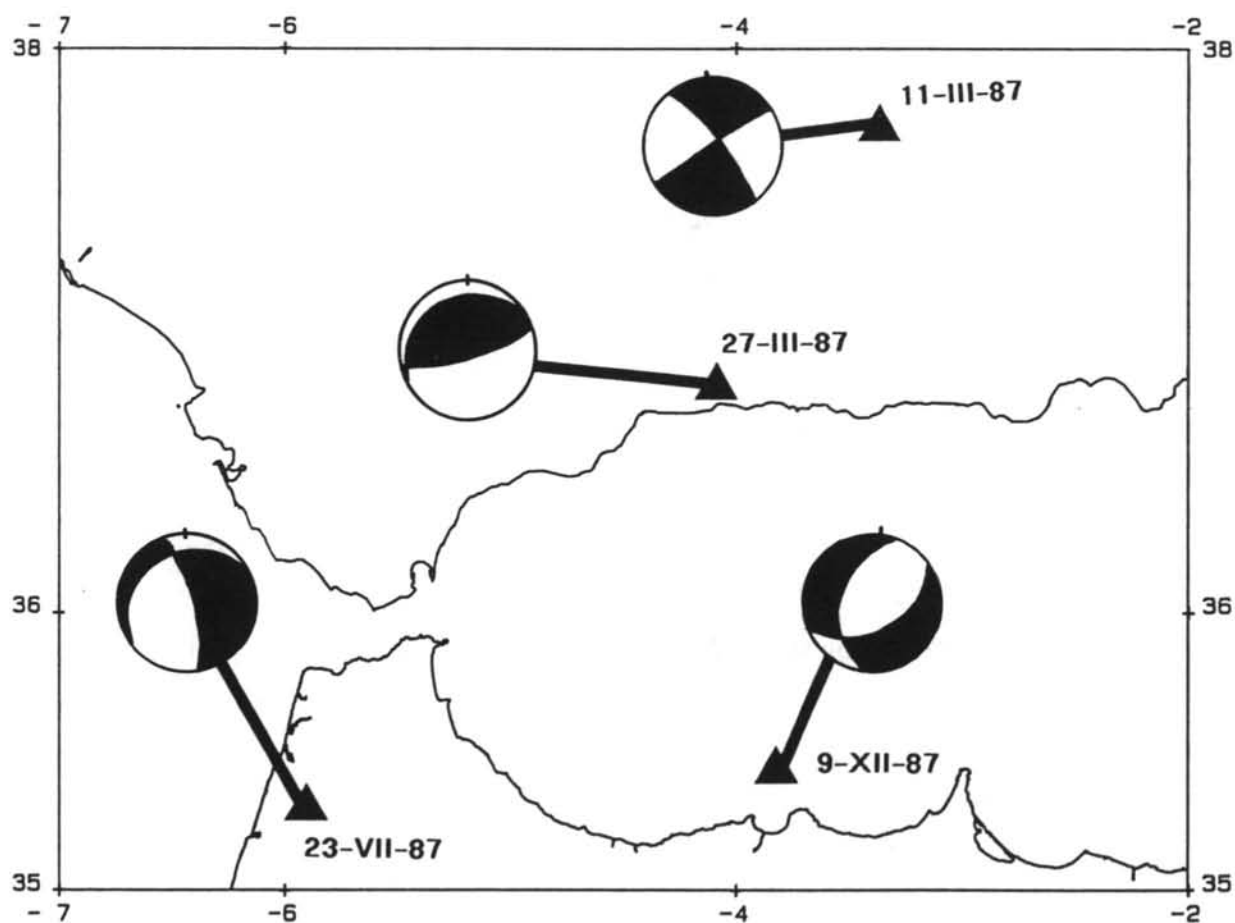


24-AUGUSTO-1.987



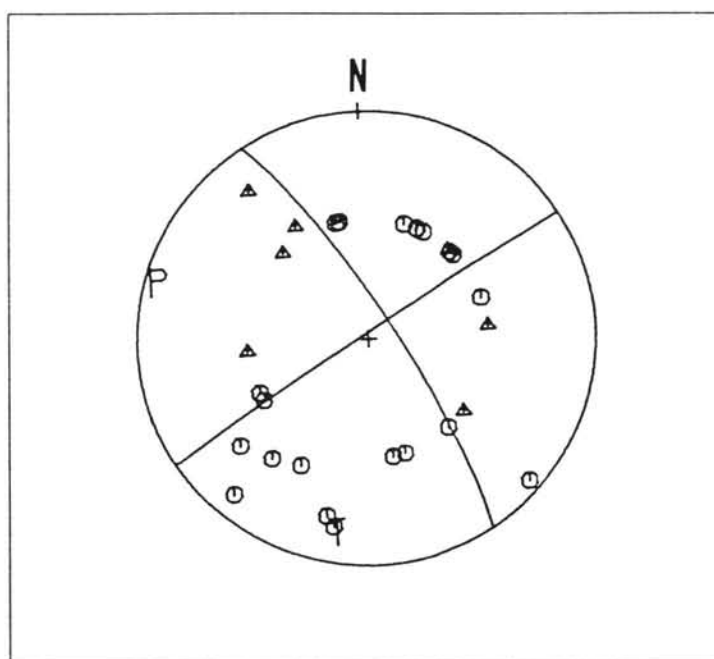
MECANISMOS FOCALES

MECANISMOS FOCALES AÑO 1.987



INSTITUTO GEOGRÁFICO NACIONAL

11-MARZO-1.987 BELMEZ DE LA MORALEDA (JAEN)

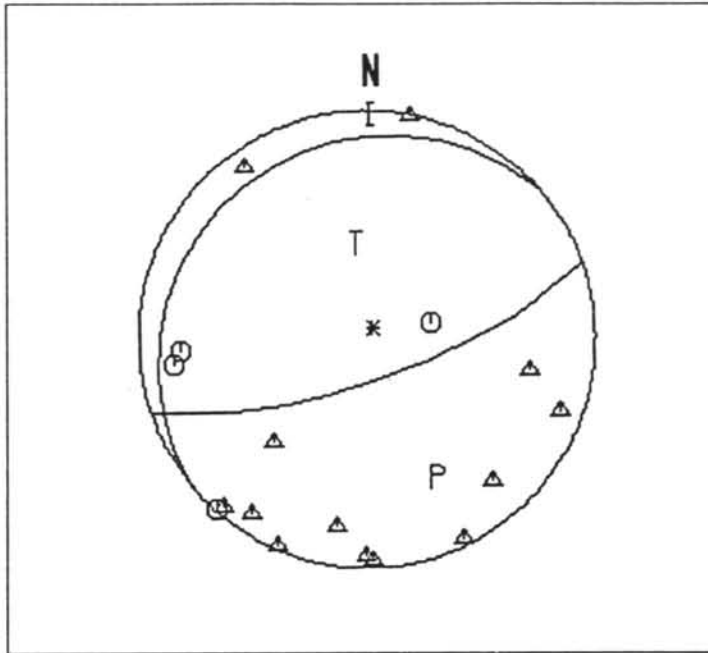


HO = 00h 36m 40.5s Lon = 3° 23.8'W Lat = 37° 43.6'N h = 6Km Mb = 4.3

	ACIMUT	BUZAMIENTO	
Eje T	82° ± 7°	194° ± 6°	
Eje P	85° ± 8°	284° ± 6°	
	ACIMUT	BUZAMIENTO	ANG.DESL.
Plano A	239° ± 6°	88° ± 13°	170° ± 6°
Plano B	329° ± 6°	80° ± 6°	2° ± 13°
Número de observaciones = 29			
Indice de acierto = 0.83			

Referencia: Bufofn E., Udias A. and Mezcua J.: "Seismicity and focal mechanisms in South Spain". *Bull. Seism. Soc. Am.* 78, 2008-2024, (1.988).

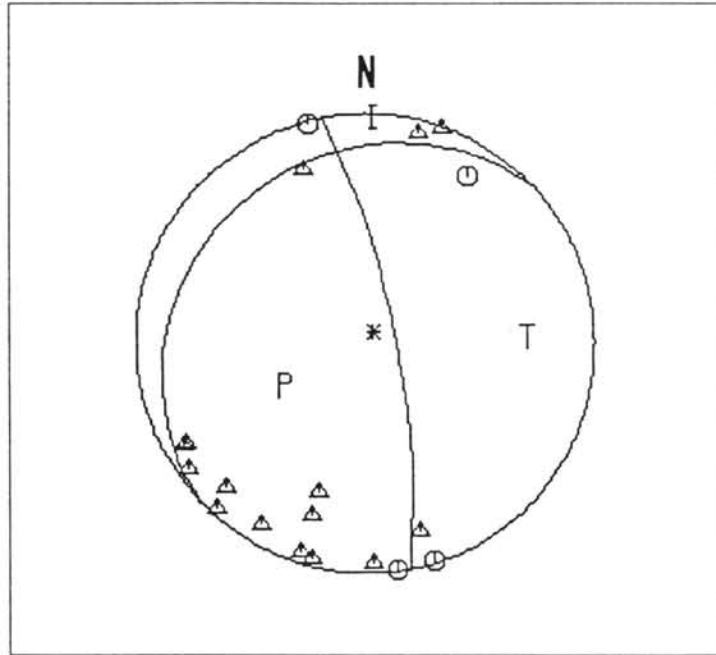
27-MARZO-1.987 TORRE DEL MAR (MALAGA)



HO = 09h 38m 25.3s Lon = 4° 05.7'W Lat = 36° 47.1'N h = 69Km Mb = 3.5

	ACIMUT	BUZAMIENTO	
Eje T	31° ± 1°	349° ± 1°	
Eje P	60° ± 1°	157° ± 1°	
	ACIMUT	BUZAMIENTO	ANG.DESL.
Plano A	231° ± 2°	16° ± 1°	110° ± 3°
Plano B	72° ± 1°	75° ± 1°	84° ± 1°
Número de observaciones = 17			
Indice de acierto = 0.94			

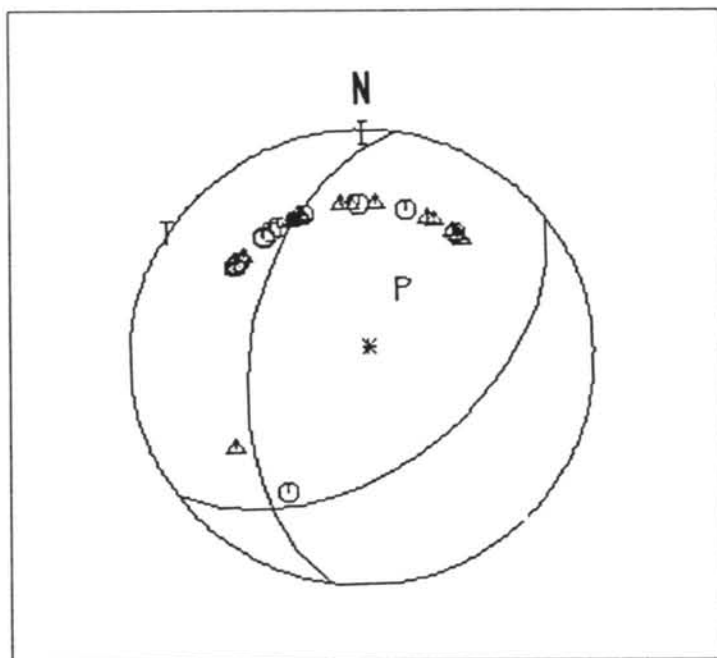
23-JULIO-1.987 NORESTE DE LARACHE (MARRUECOS)



HO = 11h 57m 27.8s Lon = 5° 54.6'W Lat = 35° 17.7'N h = 100Km Mb = 3.9

	ACIMUT	BUZAMIENTO	
Eje T	58° ± 6°	92° ± 6°	
Eje P	37° ± 5°	239° ± 8°	
	ACIMUT	BUZAMIENTO	ANG.DESL.
Plano A	227° ± 13°	19° ± 7°	33° ± 30°
Plano B	349° ± 3°	79° ± 5°	106° ± 11°
Número de observaciones = 19			
Indice de acierto = 0.89			

9-DICIEMBRE-1.987 NORTE DE ALHUCEMAS



HO = 15h 40m 33.1s Lon = 3° 49.2'W Lat = 35° 25.4'N h = 7Km Mb = 4.3

	ACIMUT	BUZAMIENTO	
Eje T	90° ± 14°	302° ± 23°	
Eje P	24° ± 71°	32° ± 30°	
	ACIMUT	BUZAMIENTO	ANG.DESL.
Plano A	54° ± 72°	50° ± 22°	58° ± 24°
Plano B	190° ± 50°	50° ± 20°	122 ± 28°

Número de observaciones = 28

Indice de acierto = 0.64

SISMICIDAD DE LAS ISLAS CANARIAS AÑO 1.987

-Resumen de sismos localizados

-Mapa de sismicidad por magnitudes

-Datos del cálculo hipocentral

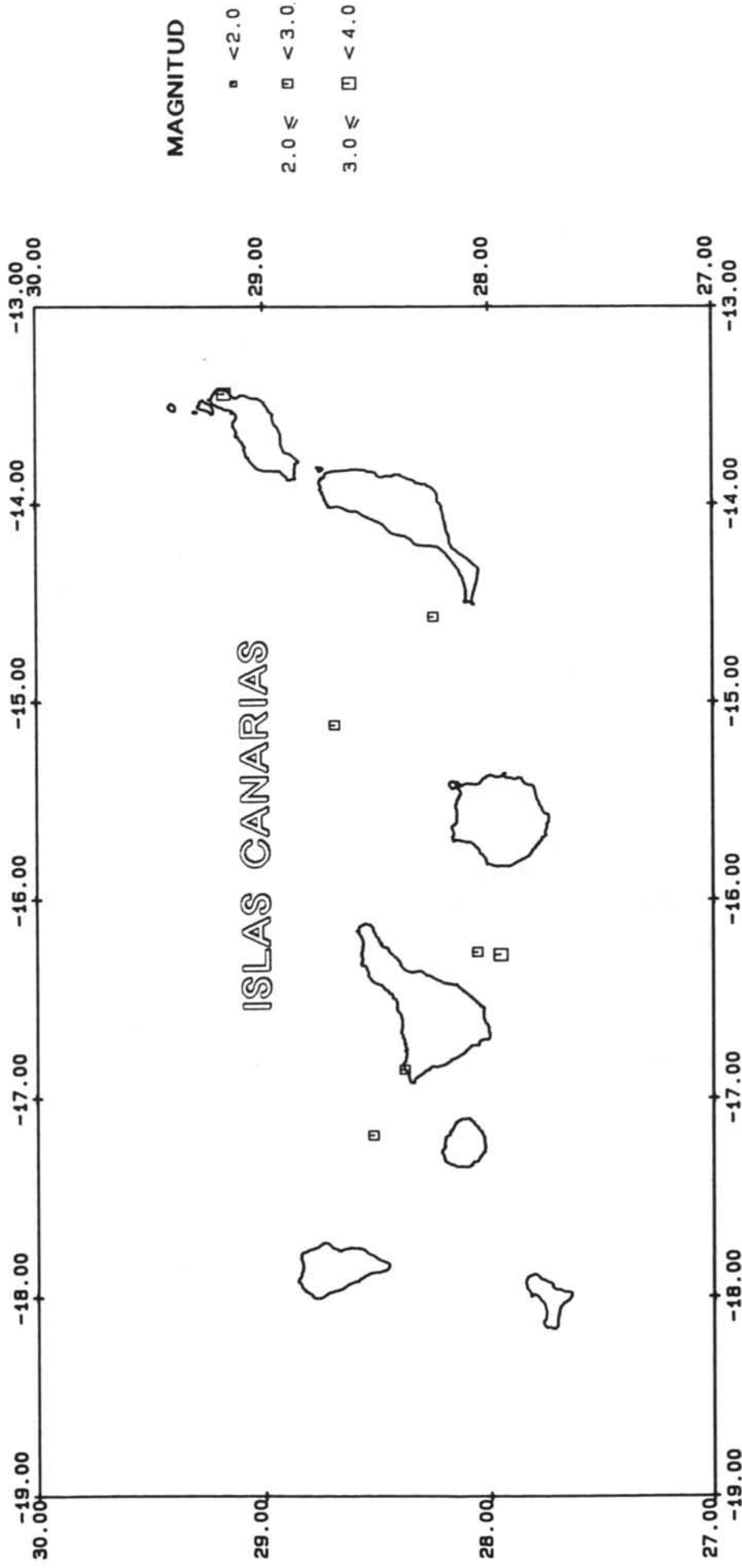
LEYENDA

FECHA	Año - mes - día
HORA	Hora origen (GMT)
LONGITUD	Longitud en grados, minutos y decimas
LATITUD	Latitud en grados, minutos y decimas
PRO	Profundidad en kilómetros
RMS	Error cuadrático medio de la hora origen, en segundos
EH	Error epicentral en kilómetros
EZ	Error en profundidad en kilómetros
NO	Número de observaciones utilizadas en el cálculo
AGEN	Servicio Nacional de Sismología, IGN España
MAG	Magnitud m_a a partir de la duración
INT	Intensidad máxima, escala M.S.K.
+	Dispone de mapa de isosistas
P	Sismo premonitorio
R	Réplica
S	Sismo submarino, sentido en tierra
T	Sismo que ha ocasionado tsunami
M	Dispone de mecanismo focal calculado

SISMOS LOCALIZADOS AÑO 1.987

F E C H A	H O R A	LONGITUD	LATITUD	PRO	RMS	EH	EZ	NO	AGEN	MAG	INT	LOCALIZACION
1987-01-12	05-18-46.5	16-51.2 W	28-23.0 N	18	0.5	1	1	6	SSIS	2.9		BUENAVISTA DEL NORTE.TF
1987-04-09	00-44-18.4	16-15.7 W	28-03.4 N	15	0.2	3	6	5	SSIS	2.5		TENERIFE-GRAN CANARIA
1987-04-11	03-58-30.5	17-11.1 W	28-31.5 N	5	0.5	3	2	7	SSIS	2.8		NW.TENERIFE
1987-07-01	11-08-04.2	15-06.8 W	28-41.5 N	2	0.1	2	1	5	SSIS	2.4		NE.GRAN CANARIA
1987-07-07	16-51-44.6	13-26.3 W	29-10.4 N	19	0.2	4		6	SSIS	3.5		E.LANZAROTE
1987-07-29	19-49-19.4	16-16.6 W	27-57.2 N	10	0.5	5	7	7	SSIS	3.0		TENERIFE-GRAN CANARIA
1987-08-01	21-07-10.7	14-34.0 W	28-15.0 N	19	0.1	2		5	SSIS	2.6		W.FUERTEVENTURA

SISMICIDAD 1.987 POR MAGNITUDES



LEYENDA

EST	Código de la estación
I/E	Fase impulsiva (I) o emergente (E)
W	Peso de la lectura en el cálculo. "*" Peso nulo. "=" Calculado con S-P.
HORA P	Hora de llegada de la primera fase. Horas minutos y segundos.
HORA S	Hora de llegada de la fase "S" correspondiente.
AMP	Amplitud del movimiento del suelo.
PER	Periodo en segundos.
DUR	Duración del registro del sismo en segundos.

FECHA	Día y mes
HO	Hora origen (GMT)
LAT	Latitud en grados y minutos. Siempre Norte.
LONG	Longitud en grados y minutos. Signo "menos" al Oeste.
PRO	Profundidad en kilometros.
RMS	Error cuadrático medio de la hora origen en segundos.
MAG	Magnitud m_d a partir de la duración.
IO	Intensidad, escala M.S.K.

DATOS DEL CÁLCULO HIPOCENTRAL

EST	I/E W	HORA P	I/E W	HORA S	AMP	PER	DUR
	CTFE I	05 18 56.2	I	05 19 02.2		0.2	55
	TBT I	05 19 02.5	I	05 19 13.1		0.2	42
	GGC I	05 19 04.2	E	05 19 16.2		0.1	53
12-ENE	HO	LAT LONG	PRO	RMS MAG IO			
	SSIS 051846.5	28 23 -16 51	18	0.5 2.9			BUENAVISTA DEL NORTE
	CTFE I	00 44 26.4	I	00 44 31.7		0.2	48
	GGC I	00 44 28.2	I	00 44 35.3		0.2	30
	TBT		E	00 45 00.4			
09-ABR	HO	LAT LONG	PRO	RMS MAG IO			
	SSIS 004418.4	28 03 -16 16	15	0.2 2.5			TENERIFE-GRAN CANARI
	TBT I	03 58 42.8	I	03 58 53.7		0.2	44
	CTFE I	03 58 45.4	I	03 58 57.8		0.1	48
	CVVD E		E	03 59 01.1		0.2	40
	GGC I	03 58 54.0	I	03 59 11.9		0.1	39
11-ABR	HO	LAT LONG	PRO	RMS MAG IO			
	SSIS 035830.5	28 31 -17 11	5	0.5 2.8			NW.TENERIFE
	GGC I	11 08 17.8	I	11 08 27.8		0.1	26
	CFTV I	11 08 20.7	I	11 08 33.3		0.1	35
	CTFE		E	11 08 35.3		0.1	
01-JUL	HO	LAT LONG	PRO	RMS MAG IO			
	SSIS 110804.2	28 41 -15 07	2	0.1 2.4			NE.GRAN CANARIA
	CFTV I	16 51 59.8	I	16 52 10.7		0.1	
	GGC I	16 52 17.2	I	16 52 41.6		0.1	50
	CTFE I	16 52 22.0	I	16 52 50.5		0.2	49
07-JUL	HO	LAT LONG	PRO	RMS MAG IO			
	SSIS 165144.6	29 10 -13 26	19	0.2 3.5			E.LANZAROTE
	CTFE I	19 49 29.0	I	19 49 36.0		0.2	70
	GGC I	19 49 29.2	I	19 49 37.0		0.2	56
	TBT		I	19 50 02.9		0.2	
	CFTV I	19 49 50.1	I	19 50 12.5		0.2	45
29-JUL	HO	LAT LONG	PRO	RMS MAG IO			
	SSIS 194919.4	27 57 -16 17	10	0.5 3.0			TENERIFE-GRAN CANARI

EST	I/E W	HORA P	I/E W	HORA S	AMP	PER	DUR
CFTV	I	21 07 19.0	I	21 07 25.0		0.1	48
GGC	I	21 07 26.0	I	21 07 37.0		0.2	32
CTFE			I	21 07 50.8			
01-AGO	HO	LAT	LONG	PRO	RMS	MAG	IO
SSIS	210710.7	28 15	-14 34	19	0.1	2.6	
							W.FUERTEVENTURA

